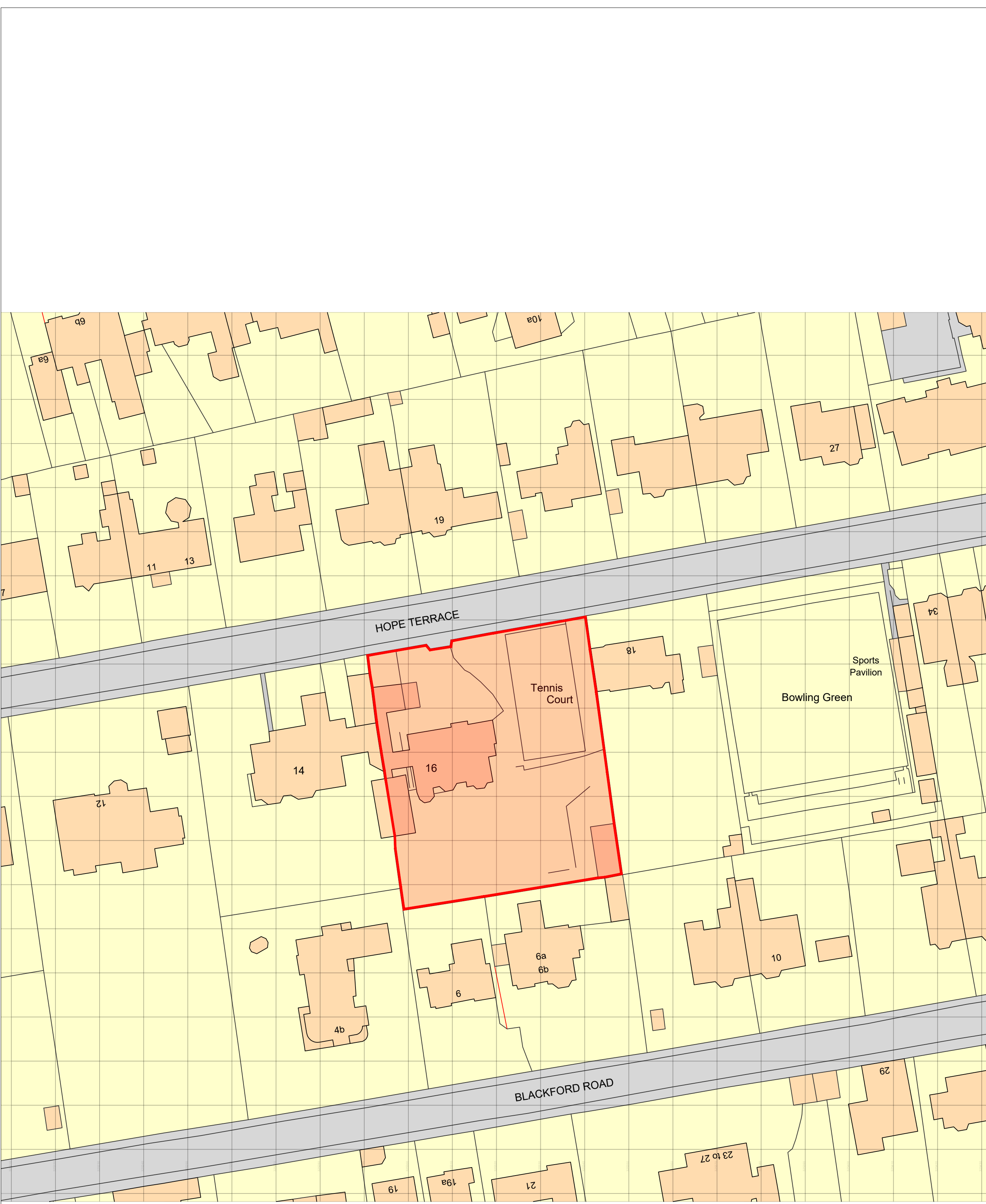


DO NOT SCALE FROM THIS DRAWING

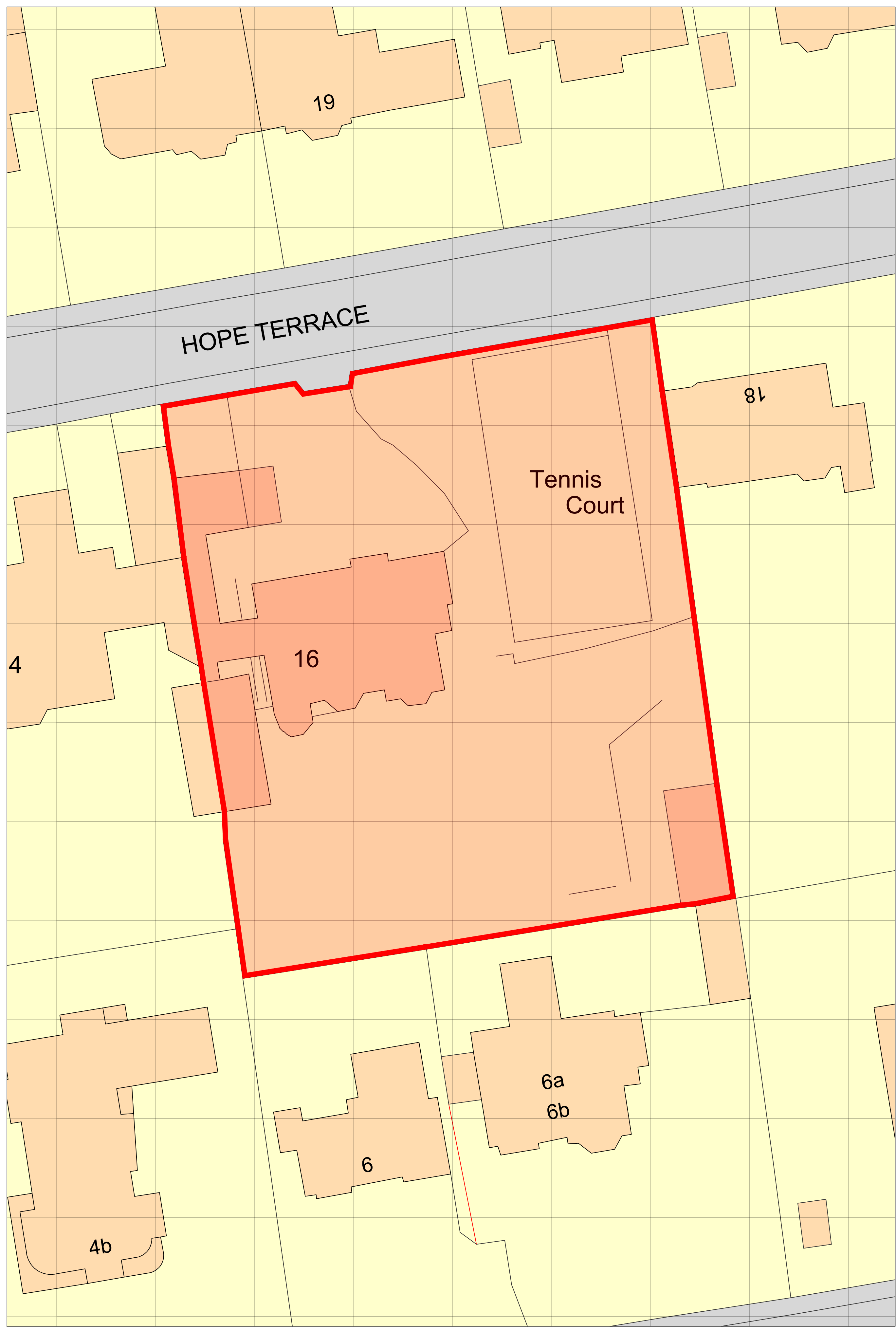
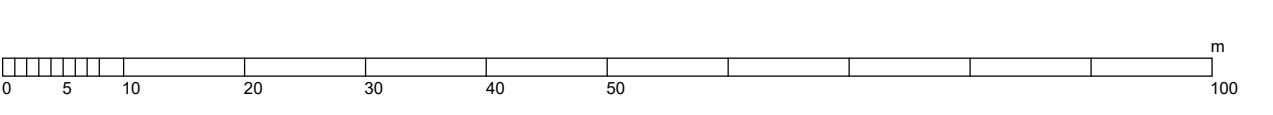
Notes
All dimensions to be checked on site
Any discrepancies to be reported immediately to the Architect
Drawing to be read in conjunction with all relevant design information, including Architects, Services, Civil and Structural Engineers drawings
All existing site, tree, building and survey information has been compiled from different sources, including information supplied by third parties

NOT FOR CONSTRUCTION

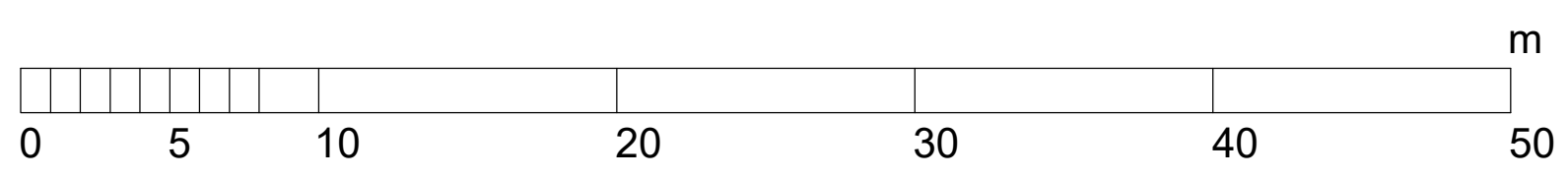


Ordnance Survey, (c) Crown Copyright 2023. All rights reserved. Licence number 100022432

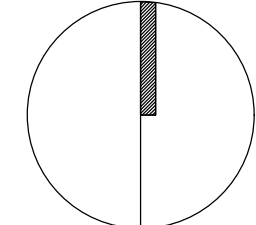
ORDNANCE SURVEY PLAN



SITE LOCATION PLAN



NORTH



Rev 1 Planning Issue
27.01.2023

S1023 003 Rev 1

TITLE SITE DRAWINGS
ORDNANCE SURVEY &
SITE LOCATION PLAN
SCALE 1:1250 & 1:500 @ A3

PLANNING

PROJECT EXTENSIONS, INTERNAL ALTERATIONS
& RENOVATIONS TO
WHITEHOUSE
17 CHURCH LANE
BARDSEY
LS17 9DH

CLIENT S & C ROFE

DAWSON WILLIAMSON
ARCHITECTS
Bradford Edinburgh
01274 551 300
info@dawsonwilliamson.co.uk

THE DETAILS SHOWN ON THIS DRAWING ARE CONFIDENTIAL & THE DRAWING IS THE EXCLUSIVE PROPERTY OF DAWSON WILLIAMSON LTD. NO USE, COPY OR DISCLOSURE OF THE DRAWING MAY BE MADE WITHOUT OUR PERMISSION & THE DRAWING MUST BE RETURNED TO DAWSON WILLIAMSON LTD WHEN REQUIRED.
© Dawson Williamson Ltd 2023