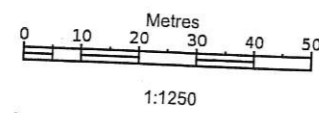
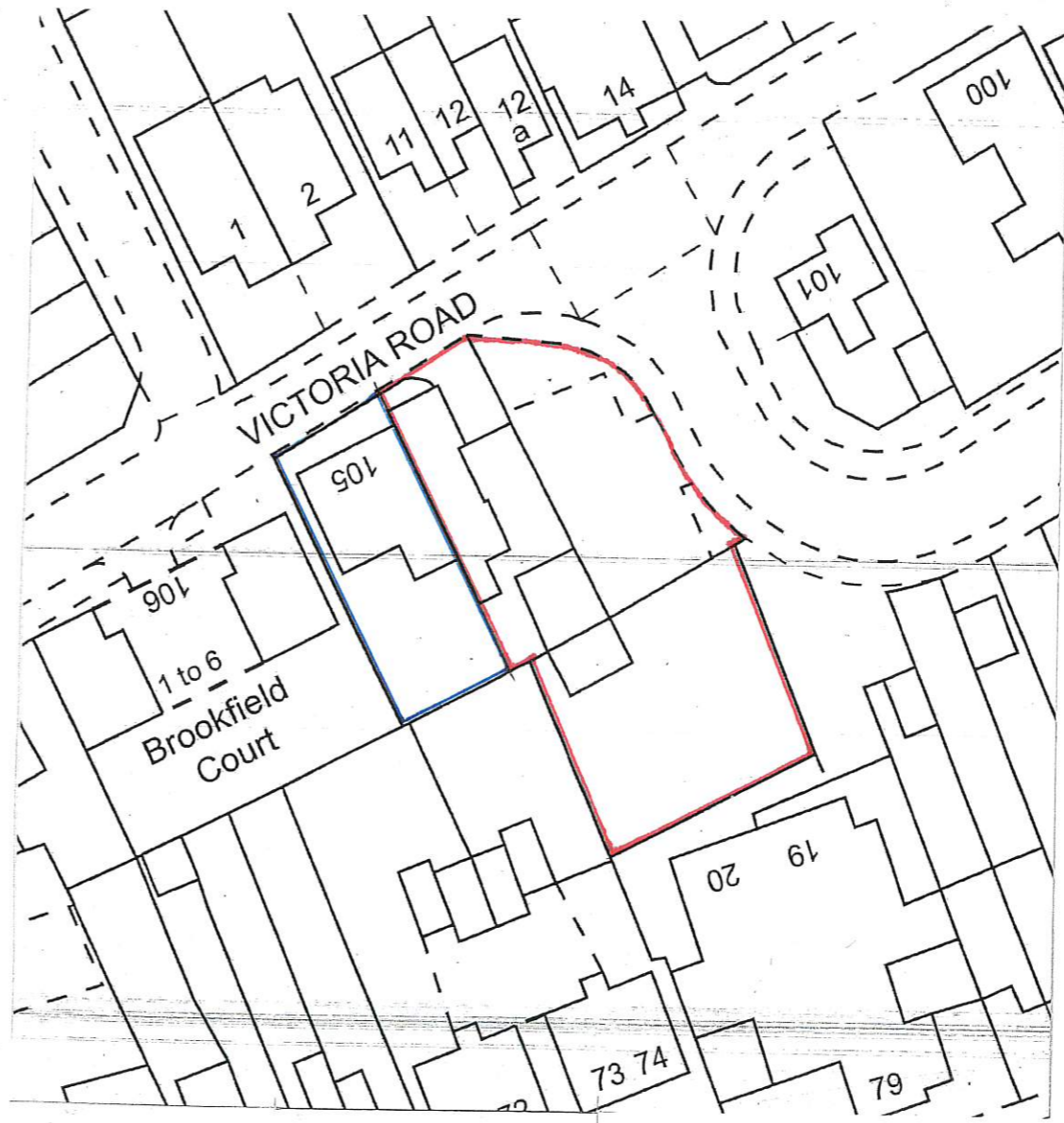


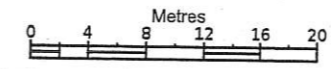
LOCATION PLAN SCALE 1/1250



1:1250



BLOCK PLAN SCALE 1/500



1:500

SITE BOUNDARIES SHOWN EDGED RED  
 ADJACENT LAND IN THE SAME OWNERSHIP  
 SHOWN EDGED BLUE

This drawing is the copyright of the Architect and must not be reproduced or used without the Architect's permission. Figured dimensions are to take precedence over scaled dimensions. The Contractor is responsible for checking all figured dimensions on drawings against actual site dimensions. Scaled dimensions are not to be used for construction and setting out purposes. Any discrepancies are to be reported to the Architect. This drawing should be read in conjunction with schedules, specifications and engineers drawings and details where applicable.

**DAVID BENNETT ARCHITECT**  
 THE OLD COTTAGE  
 10 VICARAGE LANE, FELPHAM  
 WEST SUSSEX PO22 7EA  
 07932 757144  
 Email: davidkbennett47@gmail.com

---

CLIENT  
**A COX AND H HARRIES-REES**

---

PROJECT  
**HOUSING DEVELOPMENT AT  
 105 VICTORIA ROAD, CHICHESTER PO19 7HZ**

---

DRAWING TITLE  
**LOCATION PLAN AND BLOCK PLAN**

---

SCALE  
**1/1250 and 1/500 at A3**

---

REFERENCE  
**11914.99**