

10k Raster Mapping

Published 2006

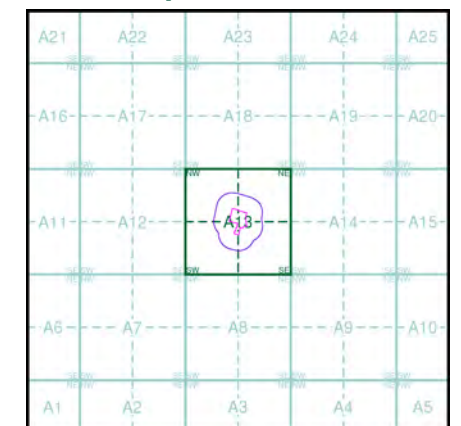
Source map scale - 1:10,000

The historical maps shown were produced from the Ordnance Survey's 1:10,000 colour raster mapping. These maps are derived from Landplan which replaced the old 1:10,000 maps originally published in 1970. The data is highly detailed showing buildings, fences and field boundaries as well as all roads, tracks and paths. Road names are also included together with the relevant road number and classification. Boundary information depiction includes county, unitary authority, district, civil parish and constituency.

Map Name(s) and Date(s)

TQ57NW 2006 1:10,000	TQ57NE 2006 1:10,000
TQ57SW 2006 1:10,000	TQ57SE 2006 1:10,000

Historical Map - Slice A

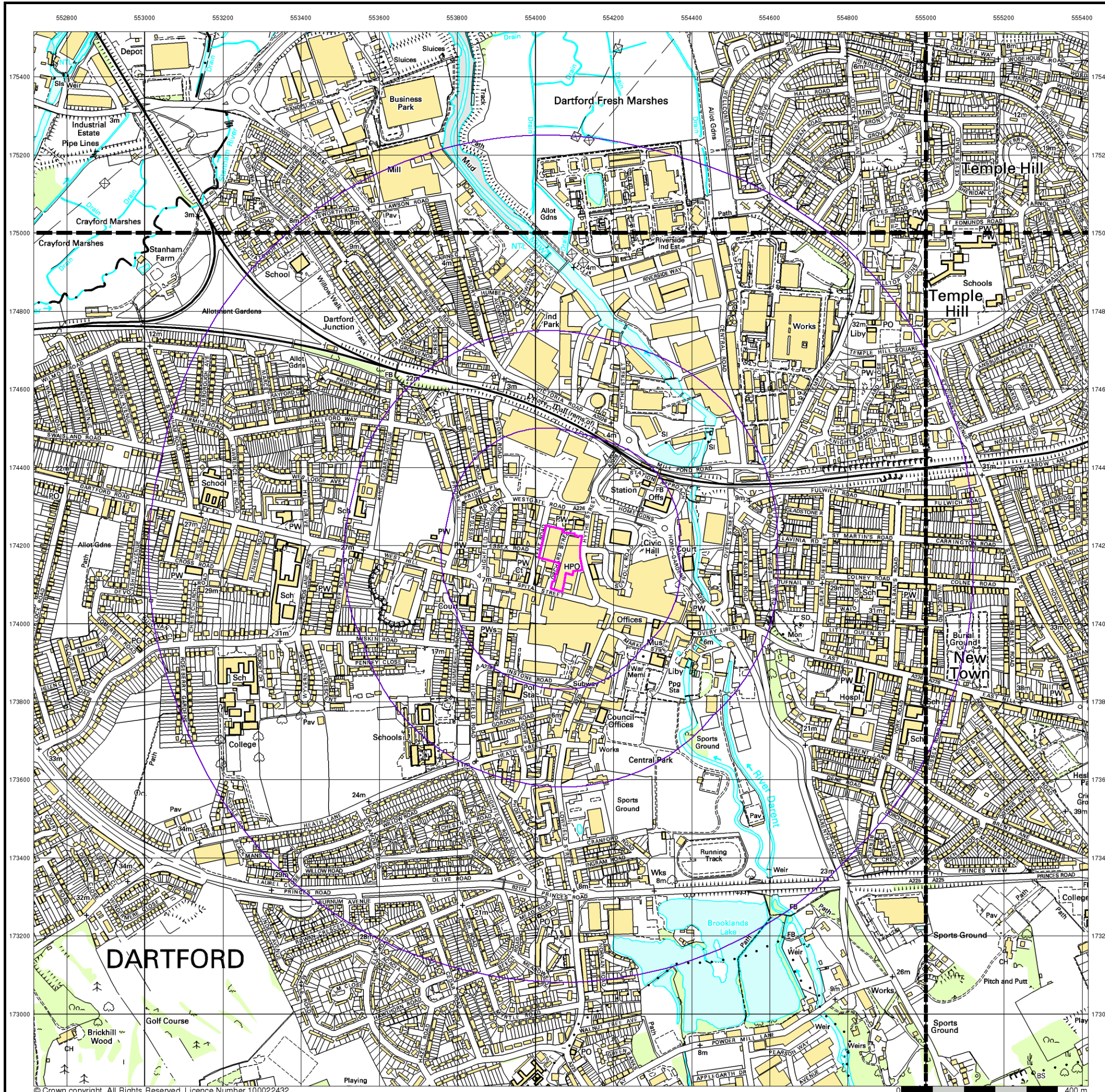


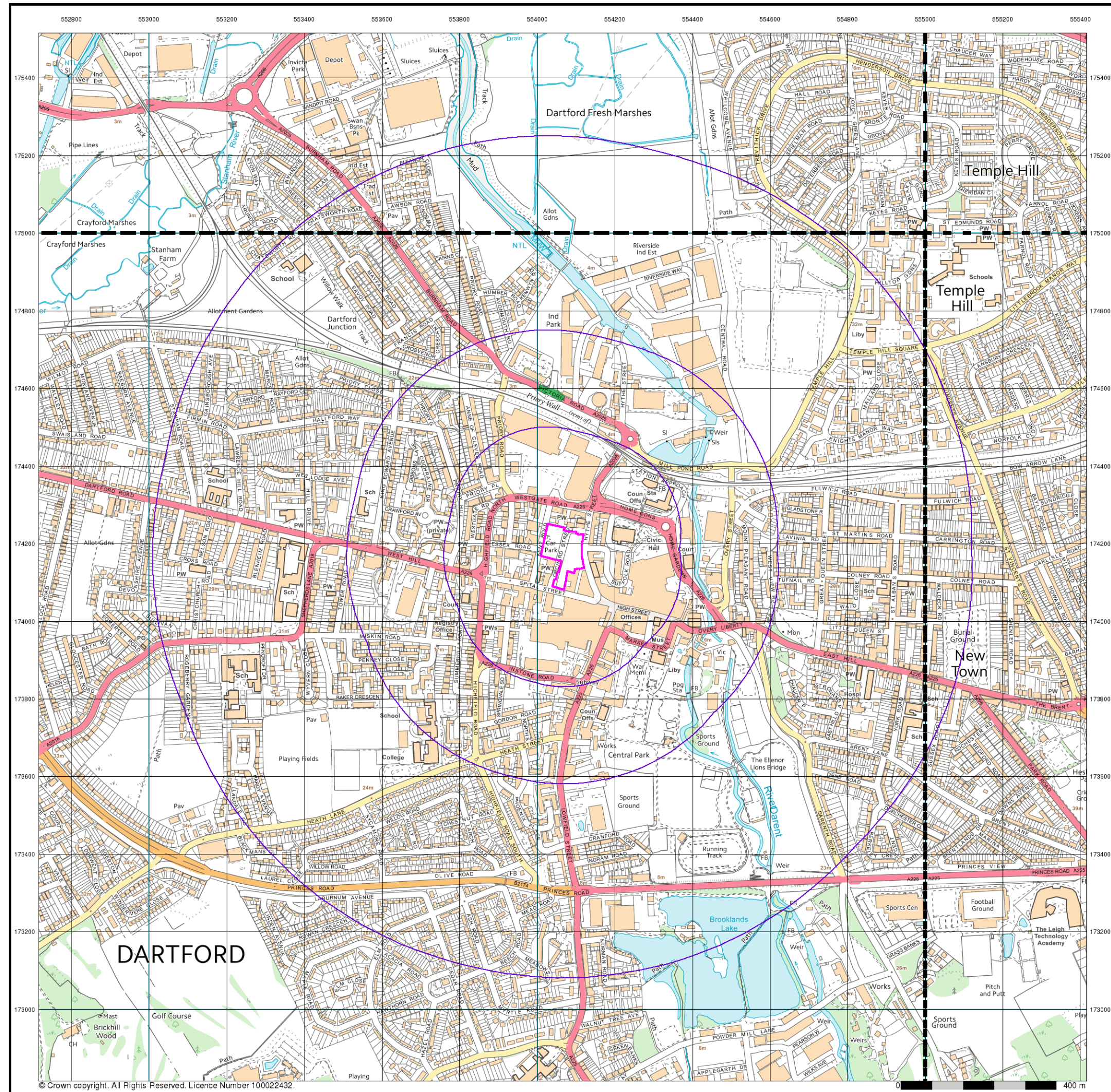
Order Details

Order Number: 168151210_1_1
 Customer Ref: 18-0704.01
 National Grid Reference: 554070, 174170
 Slice: A
 Site Area (Ha): 1.07
 Search Buffer (m): 1000

Site Details

Westgate, DARTFORD, DA1 2DF





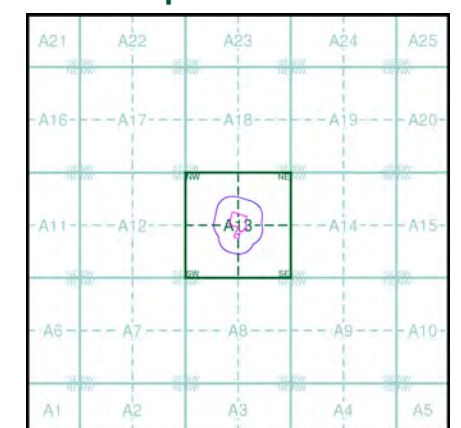
VectorMap Local
Published 2018
Source map scale - 1:10,000

VectorMap Local (Raster) is Ordnance Survey's highest detailed 'backdrop' mapping product. These maps are produced from OS's VectorMap Local, a simple vector dataset at a nominal scale of 1:10,000, covering the whole of Great Britain, that has been designed for creating graphical mapping. OS VectorMap Local is derived from large-scale information surveyed at 1:1250 scale (covering major towns and cities), 1:2500 scale (smaller towns, villages and developed rural areas), and 1:10 000 scale (mountain, moorland and river estuary areas).

Map Name(s) and Date(s)

TQ57NW 2018 Variable	TQ57NE 2018 Variable
TQ57SW 2018 Variable	TQ57SE 2018 Variable

Historical Map - Slice A



Order Details

Order Number: 168151210_1_1
 Customer Ref: 18-0704.01
 National Grid Reference: 554070, 174170
 Slice: A
 Site Area (Ha): 1.07
 Search Buffer (m): 1000

Site Details

Westgate, DARTFORD, DA1 2DF

Historical Mapping Legends

Ordnance Survey County Series and Ordnance Survey Plan 1:2,500

Quarry **Gravel Pit** **Sand Pit**
Clay Pit **Shingle** **Refuse Heap**
Sloping Masonry **Flat Rock**
Marsh **Reeds** **Osiers**
Rough Pasture **Furze** **Wood**
Mixed Wood **Brushwood** **Orchard**
Fir **Ford** **Stepping Stones**
Ferry **Waterfall** **Lock**
Trig. Station **Altitude at Trig. Station**
B.M. 325.9 **Bench Mark** **Surface Level**
Arrow denotes flow of water **Antiquities (site of)**
Cutting **Embankment**
Railway crossing Road **Level Crossing** **Road crossing Railway**
Railway crossing River or Canal **Road over single stream** **Road over River or Canal**
County Boundary (Geographical)
County & Civil Parish Boundary
Administrative County & Civil Parish Boundary
County Borough Boundary (England)
Co. Boro. Bdy.
County Burgh Boundary (Scotland)
Co. Burgh Bdy.
BP BS Boundary Post or Stone **P.C.B** Police Call Box
B.R. Bridle Road **P** Pump
E.P Electricity Pylon **S.P** Signal Post
F.B. Foot Bridge **SL** Sluice
F.P. Foot Path **Sp.** Spring
G.P Guide Post or Board **T.C.B** Telephone Call Box
M.S Mile Stone **Tr.** Trough
M.P M.R Mooring Post or Ring **W** Well

Ordnance Survey Plan, Additional SIMs and Supply of Unpublished Survey Information 1:2,500 and 1:1,250

Inactive Quarry, Chalk Pit or Clay Pit **Active Quarry, Chalk Pit or Clay Pit**
Rock **Boulders**
Cliff **Slopes** **Top**
Roofed Building **Glazed Roof Building**
Sloping Masonry **Archway**
Non-Coniferous Tree (surveyed) **Coniferous Tree (surveyed)**
Non-Coniferous Trees (not surveyed) **Coniferous Trees (not surveyed)**
Orchard Tree **Scrub** **Bracken**
Coppice, Osier **Reeds** **Marsh, Saltings**
Rough Grassland **Heath** **Culvert**
Direction of water flow **Bench Mark** **Antiquity (site of)**
Cave Entrance **Triangulation Station** **Electricity Pylon**
Electricity Transmission Line
County Boundary (Geographical)
County & Civil Parish Boundary
Civil Parish Boundary
Admin. County or County Bor. Boundary
London Borough Boundary
Symbol marking point where boundary mereing changes
BH Beer House **P** Pillar, Pole or Post
BP, BS Boundary Post or Stone **PO** Post Office
Cn, C Capstan, Crane **PC** Public Convenience
Chy Chimney **PH** Public House
D Fn Drinking Fountain **Pp** Pump
EI P Electricity Pillar or Post **SB, S Br** Signal Box or Bridge
FAP Fire Alarm Pillar **SP, SL** Signal Post or Light
FB Foot Bridge **Spr** Spring
GP Guide Post **Tk** Tank or Track
H Hydrant or Hydraulic **TCB** Telephone Call Box
LC Level Crossing **TCP** Telephone Call Post
MH Manhole **Tr** Trough
MP Mile Post or Mooring Post **Wr Pt, Wr T** Water Point, Water Tap
MS Mile Stone **W** Well
NTL Normal Tidal Limit **Wd Pp** Wind Pump

Large-Scale National Grid Data 1:2,500 and 1:1,250

Cliff **Slopes** **Top**
Rock **Rock (scattered)**
Boulders **Boulders (scattered)**
Positioned Boulder **Scree**
Non-Coniferous Tree (surveyed) **Coniferous Tree (surveyed)**
Non-Coniferous Trees (not surveyed) **Coniferous Trees (not surveyed)**
Orchard Tree **Scrub** **Bracken**
Coppice, Osier **Reeds** **Marsh, Saltings**
Rough Grassland **Heath** **Culvert**
Direction of water flow **Triangulation Station** **Antiquity (site of)**
Electricity Transmission Line **Electricity Pylon**
B.M. 231.60m Bench Mark **Buildings with Building Seed**
Roofed Building **Glazed Roof Building**
Civil parish/community boundary
District boundary
County boundary
Boundary post/stone
Boundary mereing symbol (note: these always appear in opposed pairs or groups of three)
Bks Barracks **P** Pillar, Pole or Post
Bty Battery **PO** Post Office
Cemy Cemetery **PC** Public Convenience
Chy Chimney **Pp** Pump
Cis Cistern **Ppg Sta** Pumping Station
Dismtd Rly Dismantled Railway **PW** Place of Worship
EI Gen Sta Electricity Generating Station **Sewage Ppg Sta** Sewage Pumping Station
EI P Electricity Pole, Pillar **SB, S Br** Signal Box or Bridge
EI Sub Sta Electricity Sub Station **SP, SL** Signal Post or Light
FB Filter Bed **Spr** Spring
Fn / D Fn Fountain / Drinking Ftn. **Tk** Tank or Track
Gas Gov Gas Valve Compound **Tr** Trough
GVC Gas Governor **Wd Pp** Wind Pump
GP Guide Post **Wr Pt, Wr T** Water Point, Water Tap
MH Manhole **Wks** Works (building or area)
MP, MS Mile Post or Mile Stone **W** Well

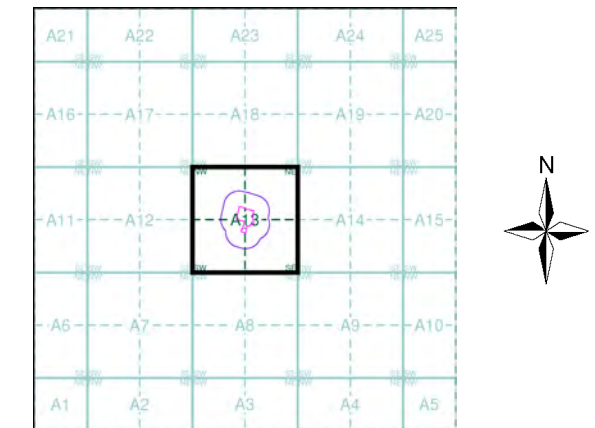
Envirocheck®

LANDMARK INFORMATION GROUP®

Historical Mapping & Photography included:

Mapping Type	Scale	Date	Pg
Kent	1:2,500	1883 - 1885	2
Kent	1:2,500	1897	3
Kent	1:2,500	1909	4
Kent	1:2,500	1938	5
Ordnance Survey Plan	1:1,250	1961	6
Ordnance Survey Plan	1:2,500	1962	7
Ordnance Survey Plan	1:1,250	1970 - 1984	8
Additional SIMs	1:1,250	1977 - 1989	9
Additional SIMs	1:1,250	1982 - 1987	10
Ordnance Survey Plan	1:1,250	1987	11
Additional SIMs	1:1,250	1989	12
Large-Scale National Grid Data	1:1,250	1992	13
Large-Scale National Grid Data	1:1,250	1992 - 1993	14
Large-Scale National Grid Data	1:1,250	1993	15
Historical Aerial Photography	1:2,500	2000	16

Historical Map - Segment A13



Order Details

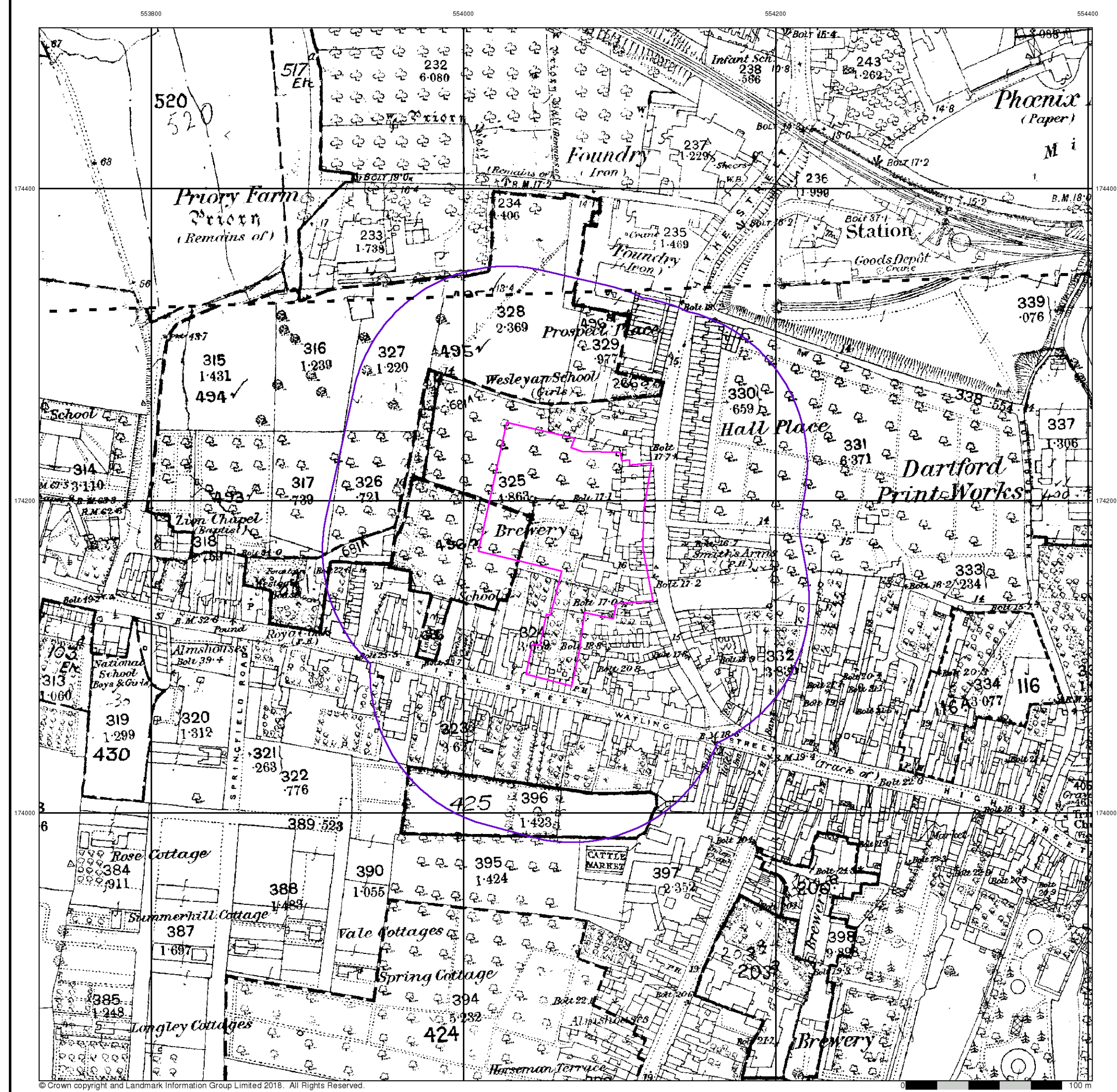
Order Number: 168151210_1_1
 Customer Ref: 18-0704.01
 National Grid Reference: 554070, 174170
 Slice: A
 Site Area (Ha): 1.07
 Search Buffer (m): 100

Site Details

Westgate, DARTFORD, DA1 2DF

Landmark
 INFORMATION GROUP

Tel: 0844 844 9952
 Fax: 0844 844 9951
 Web: www.envirocheck.co.uk



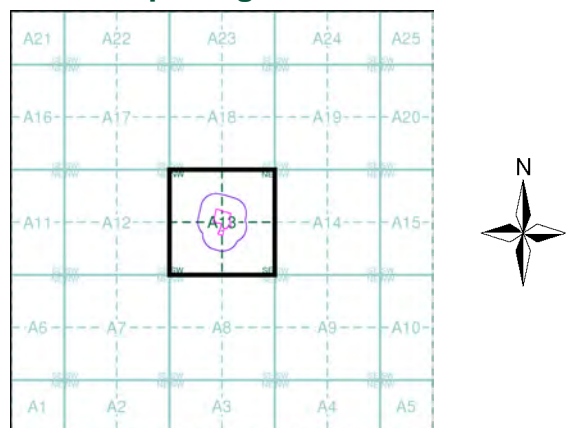
Kent
Published 1883 - 1885
Source map scale - 1:2,500

The historical maps shown were reproduced from maps predominantly held at the scale adopted for England, Wales and Scotland in the 1840's. In 1854 the 1:2,500 scale was adopted for mapping urban areas and by 1896 it covered the whole of what were considered to be the cultivated parts of Great Britain. The published date given below is often some years later than the surveyed date. Before 1938, all OS maps were based on the Cassini Projection, with independent surveys of a single county or group of counties, giving rise to significant inaccuracies in outlying areas.

Map Name(s) and Date(s)

009_02	1885	1:2,500
009_06	1883	1:2,500

Historical Map - Segment A13



Order Details
 Order Number: 168151210_1_1
 Customer Ref: 18-0704.01
 National Grid Reference: 554070, 174170
 Slice: A
 Site Area (Ha): 1.07
 Search Buffer (m): 100

Site Details
 Westgate, DARTFORD, DA1 2DF



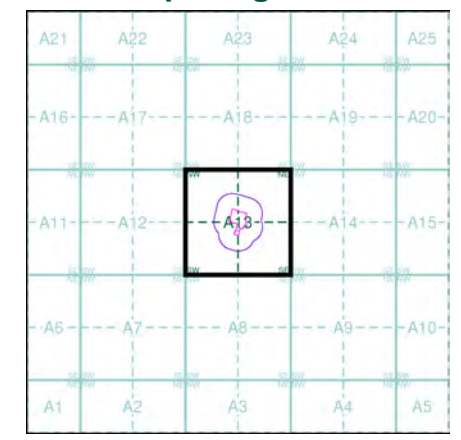
Kent
Published 1897
Source map scale - 1:2,500

The historical maps shown were reproduced from maps predominantly held at the scale adopted for England, Wales and Scotland in the 1840's. In 1854 the 1:2,500 scale was adopted for mapping urban areas and by 1896 it covered the whole of what were considered to be the cultivated parts of Great Britain. The published date given below is often some years later than the surveyed date. Before 1938, all OS maps were based on the Cassini Projection, with independent surveys of a single county or group of counties, giving rise to significant inaccuracies in outlying areas.

Map Name(s) and Date(s)

009_02	1897	1:2,500
009_06	1897	1:2,500

Historical Map - Segment A13



Order Details
 Order Number: 168151210_1_1
 Customer Ref: 18-0704.01
 National Grid Reference: 554070, 174170
 Slice: A
 Site Area (Ha): 1.07
 Search Buffer (m): 100

Site Details
 Westgate, DARTFORD, DA1 2DF

Kent

Published 1909

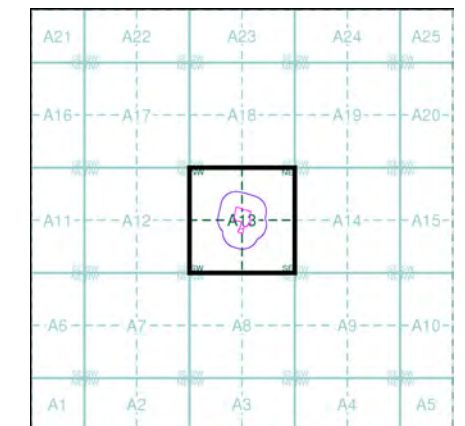
Source map scale - 1:2,500

The historical maps shown were reproduced from maps predominantly held at the scale adopted for England, Wales and Scotland in the 1840's. In 1854 the 1:2,500 scale was adopted for mapping urban areas and by 1896 it covered the whole of what were considered to be the cultivated parts of Great Britain. The published date given below is often some years later than the surveyed date. Before 1938, all OS maps were based on the Cassini Projection, with independent surveys of a single county or group of counties, giving rise to significant inaccuracies in outlying areas.

Map Name(s) and Date(s)

009_02	1909	1:2,500
009_06	1909	1:2,500

Historical Map - Segment A13



Order Details

Order Number: 168151210_1_1
 Customer Ref: 18-0704.01
 National Grid Reference: 554070, 174170
 Slice: A
 Site Area (Ha): 1.07
 Search Buffer (m): 100

Site Details

Westgate, DARTFORD, DA1 2DF





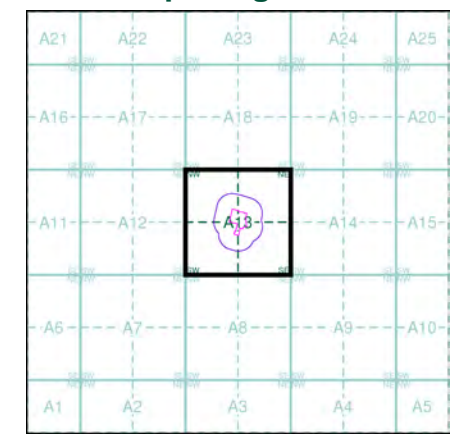
Kent
Published 1938
Source map scale - 1:2,500

The historical maps shown were reproduced from maps predominantly held at the scale adopted for England, Wales and Scotland in the 1840's. In 1854 the 1:2,500 scale was adopted for mapping urban areas and by 1896 it covered the whole of what were considered to be the cultivated parts of Great Britain. The published date given below is often many years later than the surveyed date. Before 1938, all OS maps were based on the Cassini Projection, with independent surveys of a single county or group of counties, giving rise to significant inaccuracies in outlying areas.

Map Name(s) and Date(s)

009_02	1938	1:2,500
009_06	1938	1:2,500

Historical Map - Segment A13



Order Details
 Order Number: 168151210_1_1
 Customer Ref: 18-0704.01
 National Grid Reference: 554070, 174170
 Slice: A
 Site Area (Ha): 1.07
 Search Buffer (m): 100

Site Details
 Westgate, DARTFORD, DA1 2DF

Ordnance Survey Plan

Published 1961

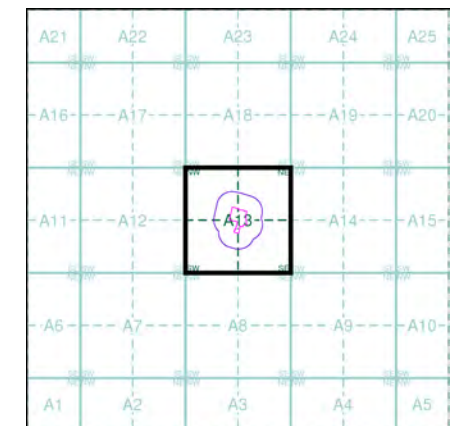
Source map scale - 1:1,250

The historical maps shown were reproduced from maps predominantly held at the scale adopted for England, Wales and Scotland in the 1840's. In 1854 the 1:2,500 scale was adopted for mapping urban areas and by 1896 it covered the whole of what were considered to be the cultivated parts of Great Britain. The published date given below is often some years later than the surveyed date. Before 1938, all OS maps were based on the Cassini Projection, with independent surveys of a single county or group of counties, giving rise to significant inaccuracies in outlying areas.

Map Name(s) and Date(s)

Q5374NE	Q5474NW
1961	1961
1:1,250	1:1,250
Q5374SE	Q5474SW
1961	1961
1:1,250	1:1,250
Q5373NE	Q5473NW
1961	1961
1:1,250	1:1,250

Historical Map - Segment A13

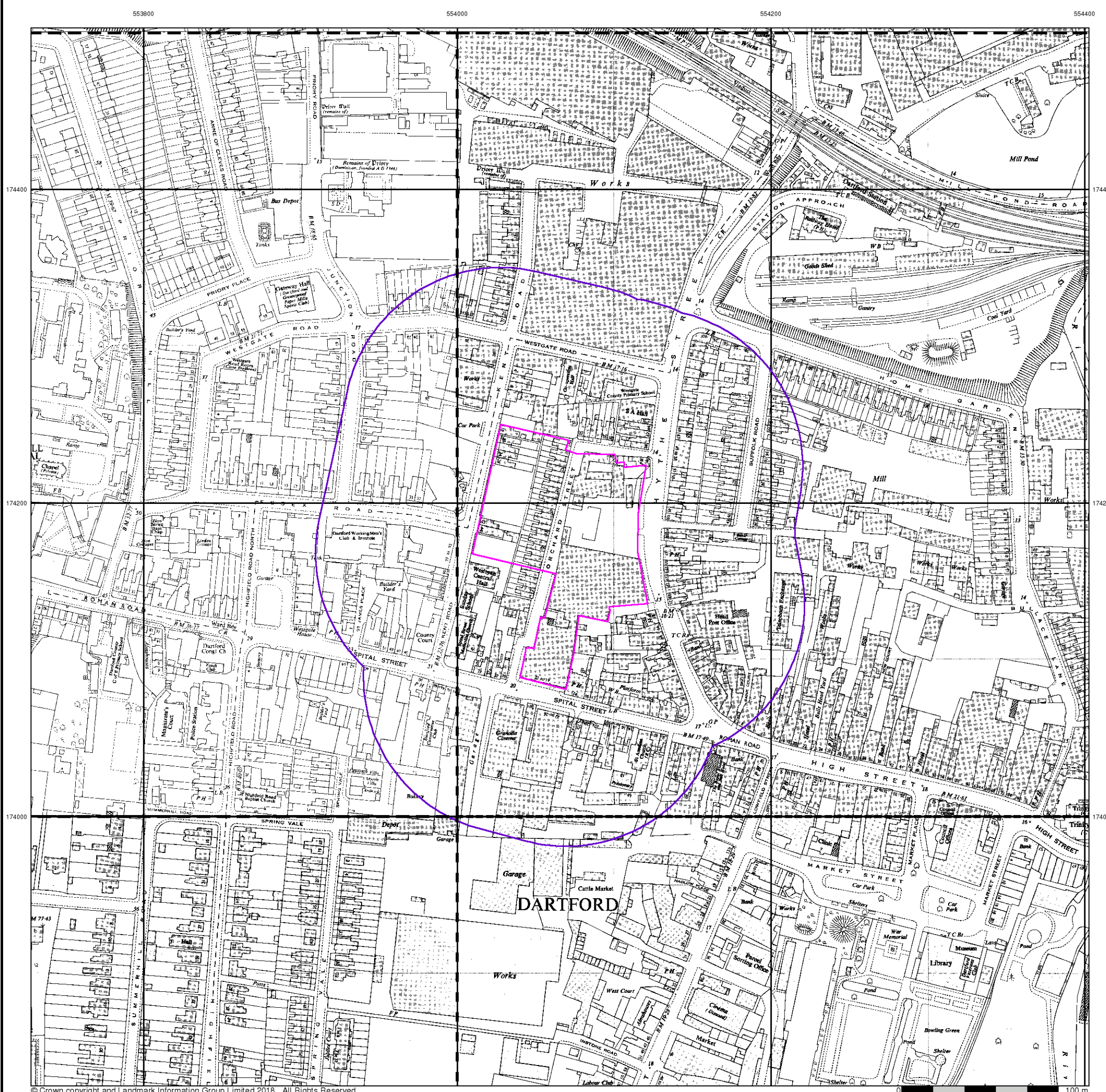


Order Details

Order Number: 168151210_1_1
 Customer Ref: 18-0704.01
 National Grid Reference: 554070, 174170
 Slice: A
 Site Area (Ha): 1.07
 Search Buffer (m): 100

Site Details

Westgate, DARTFORD, DA1 2DF



Ordnance Survey Plan

Published 1962

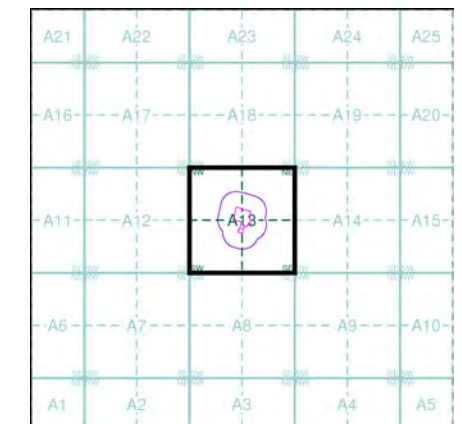
Source map scale - 1:2,500

The historical maps shown were reproduced from maps predominantly held at the scale adopted for England, Wales and Scotland in the 1840's. In 1854 the 1:2,500 scale was adopted for mapping urban areas and by 1896 it covered the whole of what were considered to be the cultivated parts of Great Britain. The published date given below is often some years later than the surveyed date. Before 1938, all OS maps were based on the Cassini Projection, with independent surveys of a single county or group of counties, giving rise to significant inaccuracies in outlying areas.

Map Name(s) and Date(s)

TQ5374 1962 1:2,500	TQ5474 1962 1:2,500
TQ5373 1962 1:2,500	TQ5473 1962 1:2,500

Historical Map - Segment A13



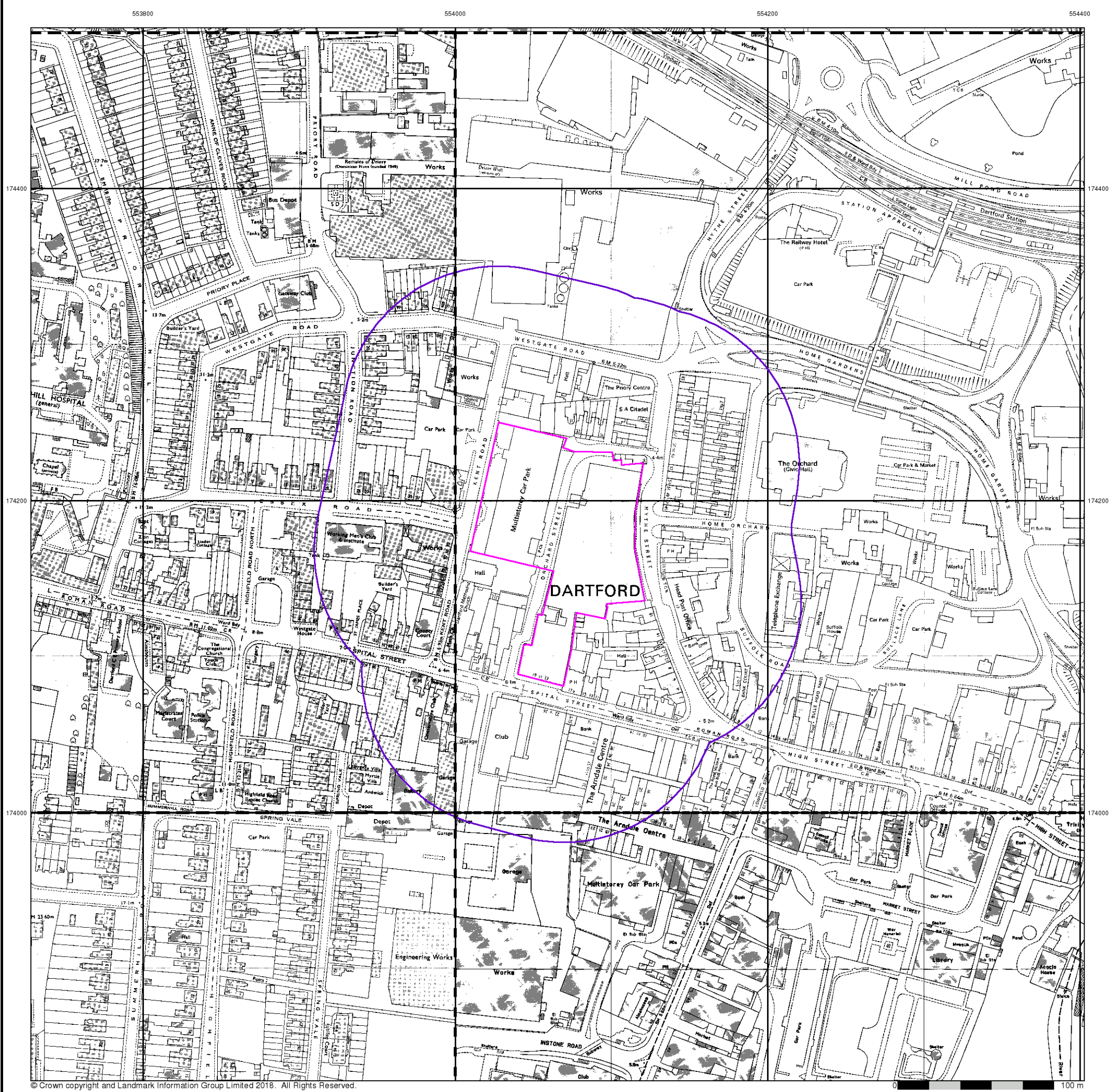
Order Details

Order Number: 168151210_1_1
 Customer Ref: 18-0704.01
 National Grid Reference: 554070, 174170
 Slice: A
 Site Area (Ha): 1.07
 Search Buffer (m): 100

Site Details

Westgate, DARTFORD, DA1 2DF





Envirocheck®

LANDMARK INFORMATION GROUP®

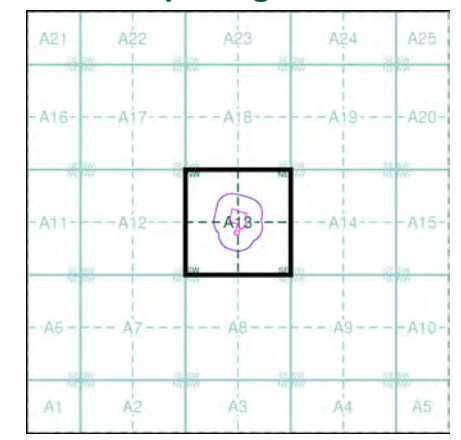
Ordnance Survey Plan
Published 1970 - 1984
Source map scale - 1:1,250

The historical maps shown were reproduced from maps predominantly held at the scale adopted for England, Wales and Scotland in the 1840's. In 1854 the 1:2,500 scale was adopted for mapping urban areas and by 1896 it covered the whole of what were considered to be the cultivated parts of Great Britain. The published date given below is often some years later than the surveyed date. Before 1938, all OS maps were based on the Cassini Projection, with independent surveys of a single county or group of counties, giving rise to significant inaccuracies in outlying areas.

Map Name(s) and Date(s)

Q5374NE	Q5474NW
1974	1975
1:1,250	1:1,250
Q5374SE	Q5474SW
1970	1982
1:1,250	1:1,250
Q5373NE	Q5473NW
1973	1984
1:1,250	1:1,250

Historical Map - Segment A13



Order Details
 Order Number: 168151210_1_1
 Customer Ref: 18-0704.01
 National Grid Reference: 554070, 174170
 Slice: A
 Site Area (Ha): 1.07
 Search Buffer (m): 100

Site Details
 Westgate, DARTFORD, DA1 2DF

Landmark
 INFORMATION GROUP
 Tel: 0844 844 9952
 Fax: 0844 844 9951
 Web: www.envirocheck.co.uk

Additional SIMs

Published 1977 - 1989

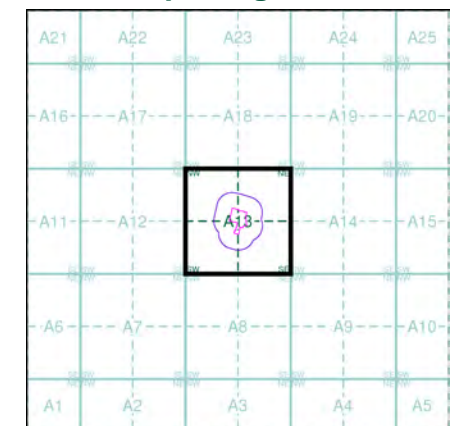
Source map scale - 1:1,250

The SIM cards (Ordnance Survey's 'Survey of Information on Microfilm') are further, minor editions of mapping which were produced and published in between the main editions as an area was updated. They date from 1947 to 1994, and contain detailed information on buildings, roads and land-use. These maps were produced at both 1:2,500 and 1:1,250 scales.

Map Name(s) and Date(s)

Q5374NE	Q5474NW
1989	1980
1:1,250	1:1,250
Q5374SE	Q5474SW
1979	1980
1:1,250	1:1,250
Q5373NE	Q5473NW
1977	1977
1:1,250	1:1,250

Historical Map - Segment A13

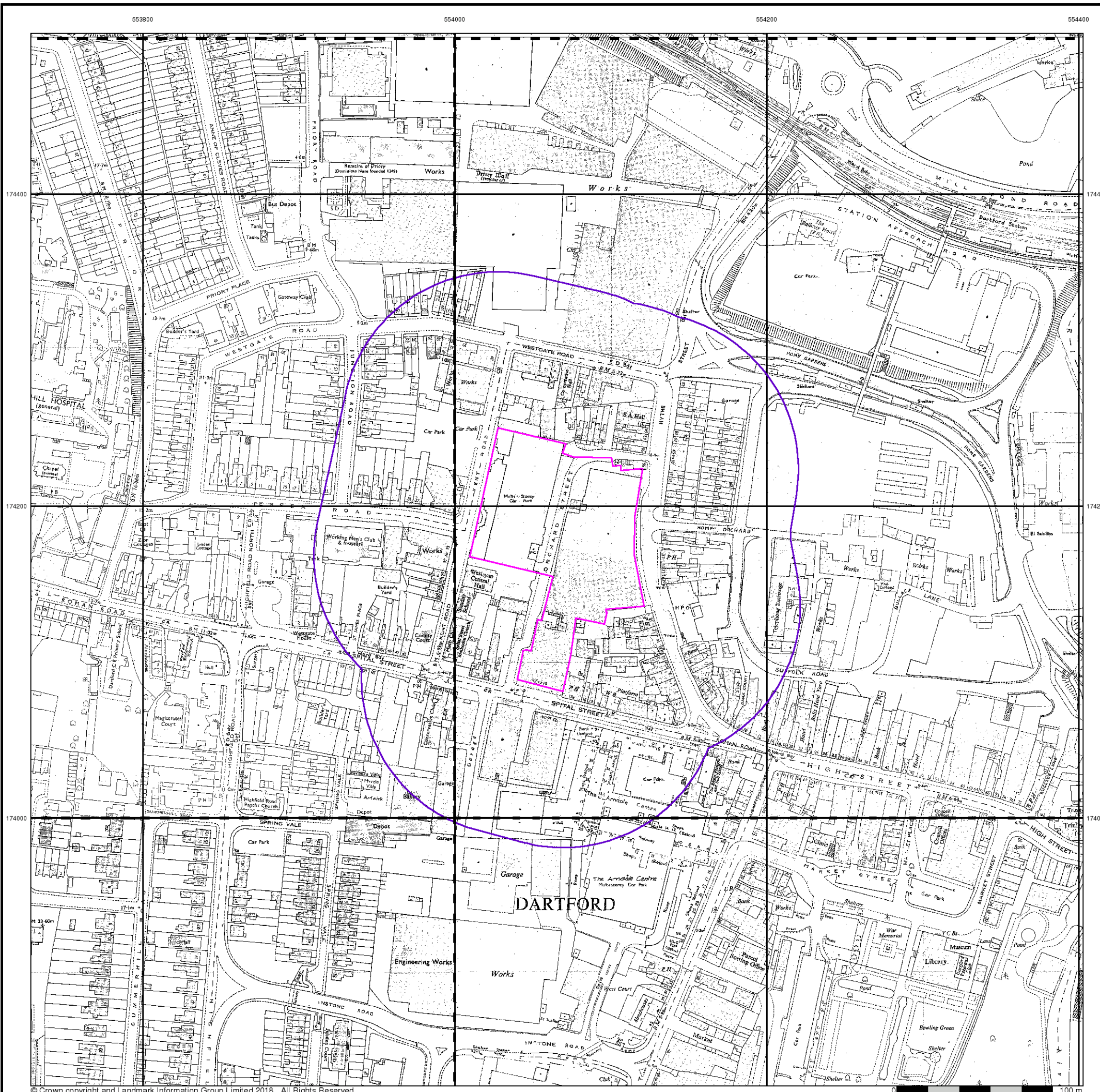


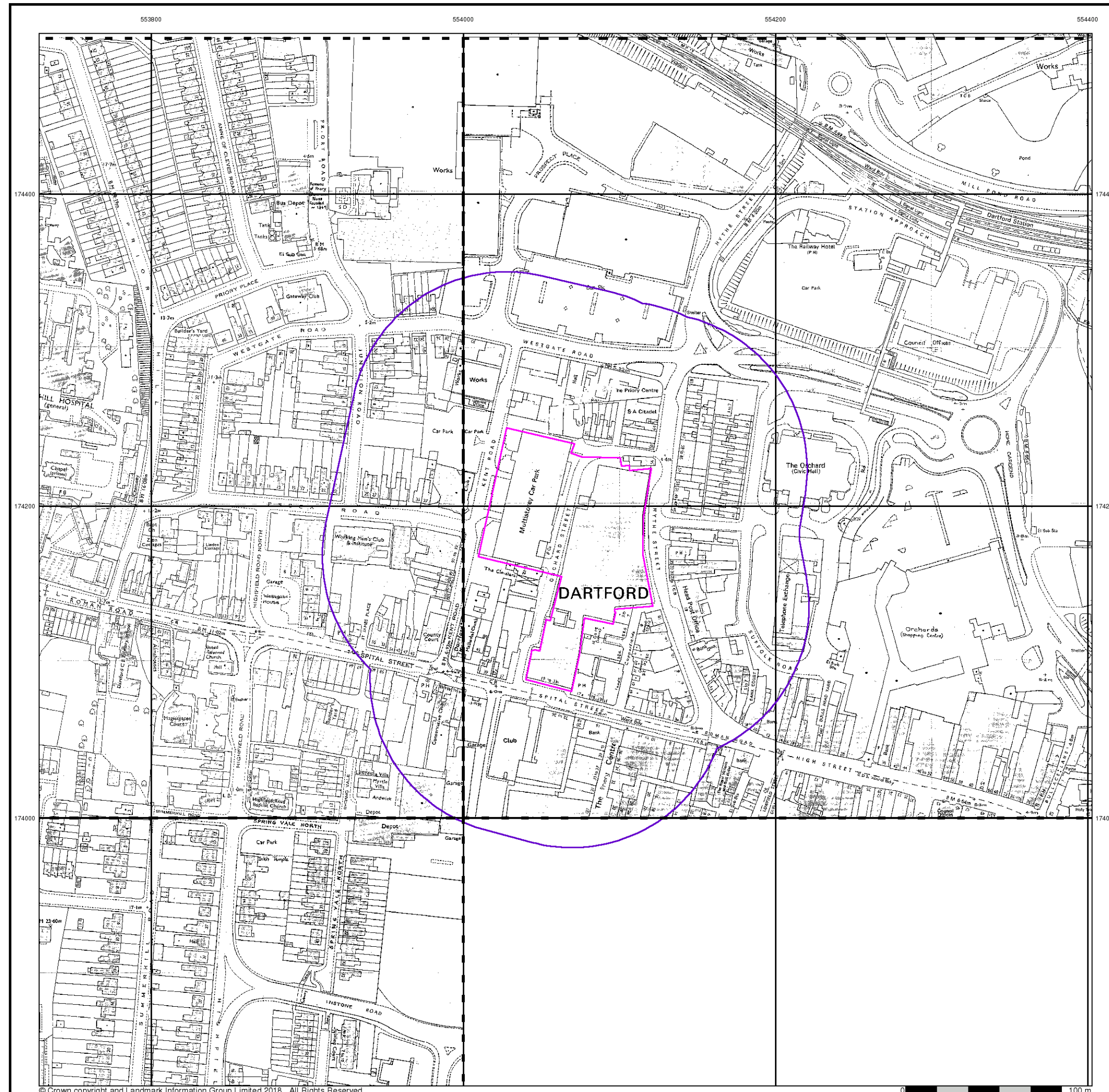
Order Details

Order Number: 168151210_1_1
 Customer Ref: 18-0704.01
 National Grid Reference: 554070, 174170
 Slice: A
 Site Area (Ha): 1.07
 Search Buffer (m): 100

Site Details

Westgate, DARTFORD, DA1 2DF





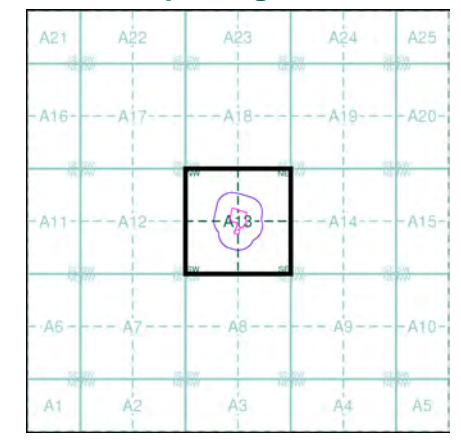
Additional SIMs
Published 1982 - 1987
Source map scale - 1:1,250

The SIM cards (Ordnance Survey's 'Survey of Information on Microfilm') are further, minor editions of mapping which were produced and published in between the main editions as an area was updated. They date from 1947 to 1994, and contain detailed information on buildings, roads and land-use. These maps were produced at both 1:2,500 and 1:1,250 scales.

Map Name(s) and Date(s)

TQ5474NW	1987	1:1,250
TQ5374SE	1983	1:1,250
TQ5474SW	1982	1:1,250
TQ5373NE	1984	1:1,250

Historical Map - Segment A13



Order Details
 Order Number: 168151210_1_1
 Customer Ref: 18-0704.01
 National Grid Reference: 554070, 174170
 Slice: A
 Site Area (Ha): 1.07
 Search Buffer (m): 100

Site Details
 Westgate, DARTFORD, DA1 2DF

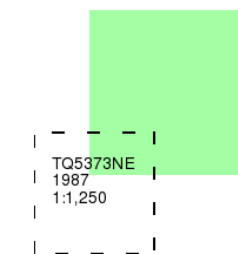
Ordnance Survey Plan

Published 1987

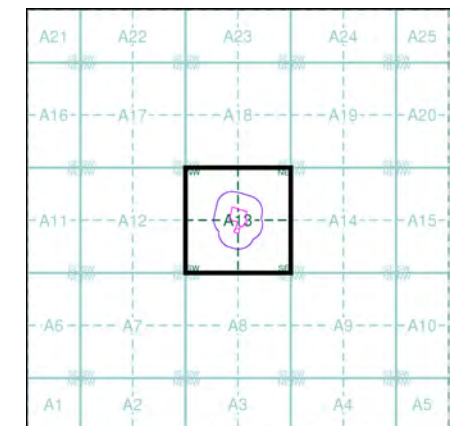
Source map scale - 1:1,250

The historical maps shown were reproduced from maps predominantly held at the scale adopted for England, Wales and Scotland in the 1840's. In 1854 the 1:2,500 scale was adopted for mapping urban areas and by 1896 it covered the whole of what were considered to be the cultivated parts of Great Britain. The published date given below is often some years later than the surveyed date. Before 1938, all OS maps were based on the Cassini Projection, with independent surveys of a single county or group of counties, giving rise to significant inaccuracies in outlying areas.

Map Name(s) and Date(s)



Historical Map - Segment A13

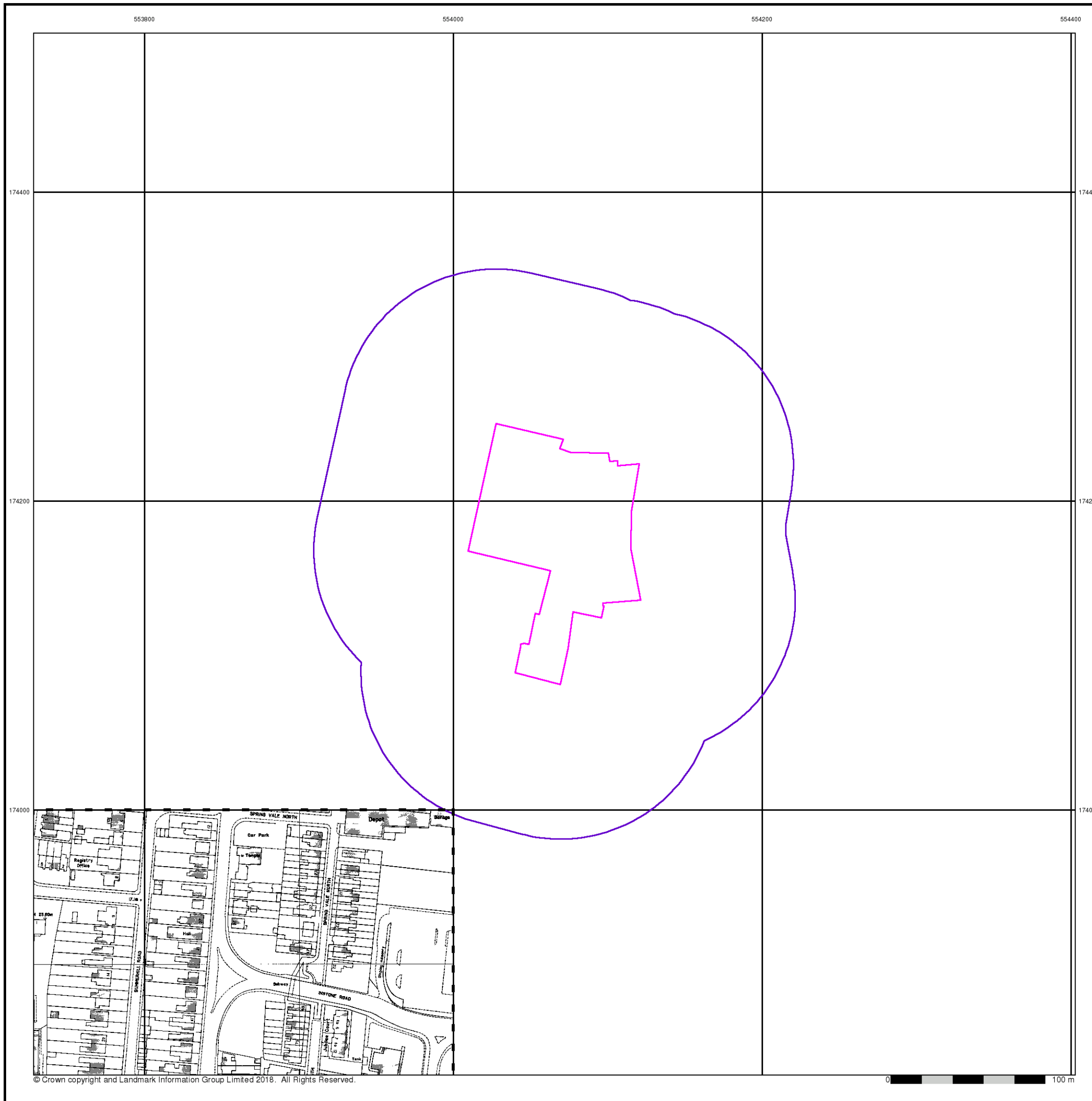


Order Details

Order Number: 168151210_1_1
Customer Ref: 18-0704.01
National Grid Reference: 554070, 174170
Slice: A
Site Area (Ha): 1.07
Search Buffer (m): 100

Site Details

Westgate, DARTFORD, DA1 2DF



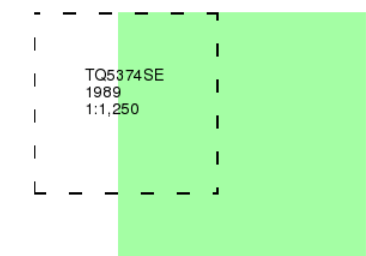
Additional SIMs

Published 1989

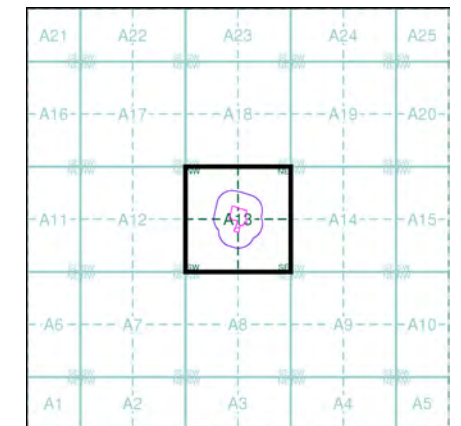
Source map scale - 1:1,250

The SIM cards (Ordnance Survey's 'Survey of Information on Microfilm') are further, minor editions of mapping which were produced and published in between the main editions as an area was updated. They date from 1947 to 1994, and contain detailed information on buildings, roads and land-use. These maps were produced at both 1:2,500 and 1:1,250 scales.

Map Name(s) and Date(s)



Historical Map - Segment A13

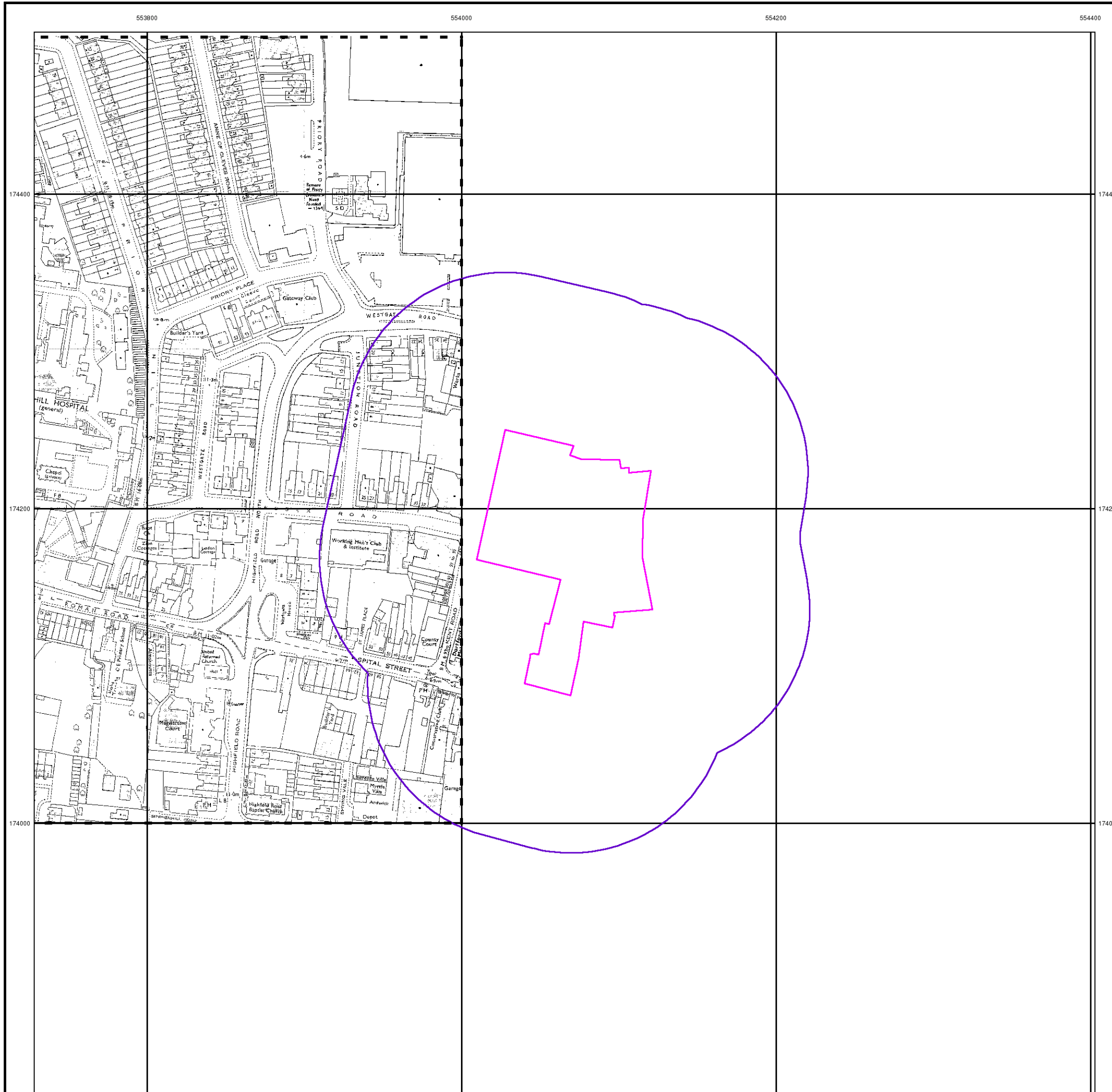


Order Details

Order Number: 168151210_1_1
 Customer Ref: 18-0704.01
 National Grid Reference: 554070, 174170
 Slice: A
 Site Area (Ha): 1.07
 Search Buffer (m): 100

Site Details

Westgate, DARTFORD, DA1 2DF



Large-Scale National Grid Data

Published 1992

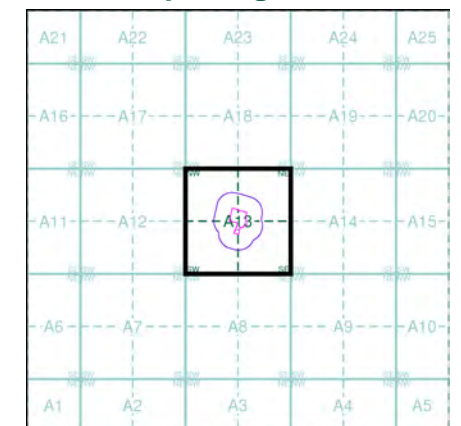
Source map scale - 1:1,250

'Large Scale National Grid Data' superseded SIM cards (Ordnance Survey's 'Survey of Information on Microfilm') in 1992, and continued to be produced until 1999. These maps were the fore-runners of digital mapping and so provide detailed information on houses and roads, but tend to show less topographic features such as vegetation. These maps were produced at both 1:2,500 and 1:1,250 scales.

Map Name(s) and Date(s)

Q5374NE	Q5474NW
1992	1992
1:1,250	1:1,250
Q5374SE	Q5474SW
1992	1992
1:1,250	1:1,250
Q5373NE	Q5473NW
1992	1992
1:1,250	1:1,250

Historical Map - Segment A13

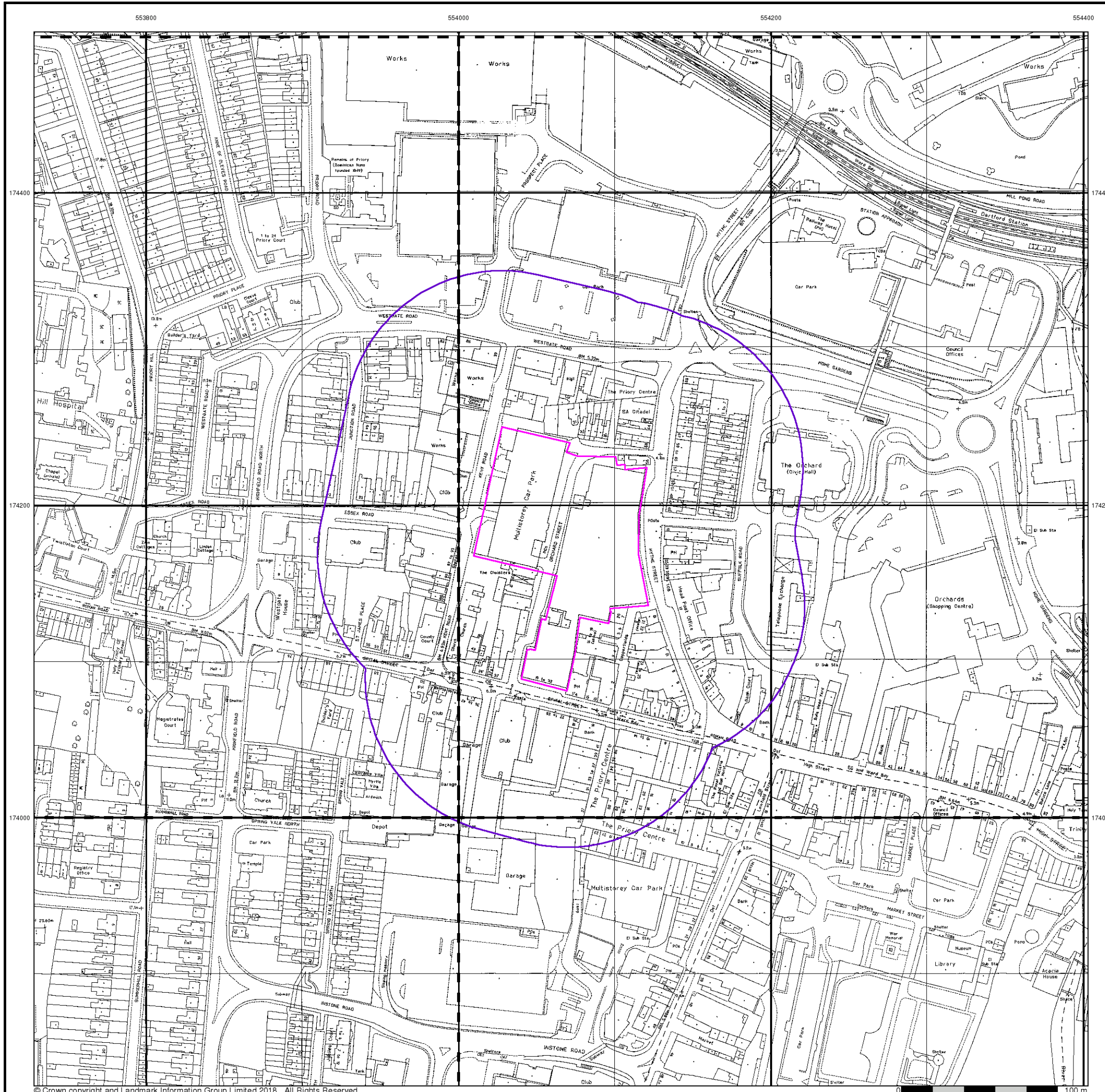


Order Details

Order Number: 168151210_1_1
 Customer Ref: 18-0704.01
 National Grid Reference: 554070, 174170
 Slice: A
 Site Area (Ha): 1.07
 Search Buffer (m): 100

Site Details

Westgate, DARTFORD, DA1 2DF



Large-Scale National Grid Data

Published 1993

Source map scale - 1:1,250

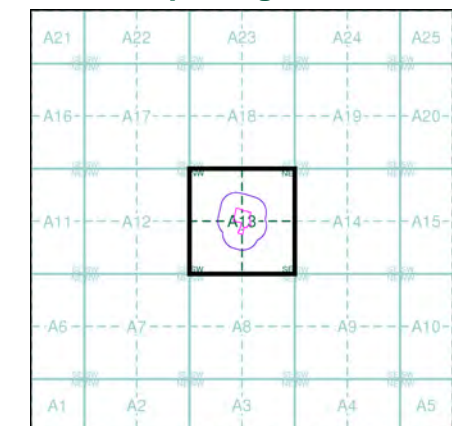
'Large Scale National Grid Data' superseded SIM cards (Ordnance Survey's 'Survey of Information on Microfilm') in 1992, and continued to be produced until 1999. These maps were the fore-runners of digital mapping and so provide detailed information on houses and roads, but tend to show less topographic features such as vegetation. These maps were produced at both 1:2,500 and 1:1,250 scales.

Map Name(s) and Date(s)

TQ5374NE
1993
1:1,250



Historical Map - Segment A13

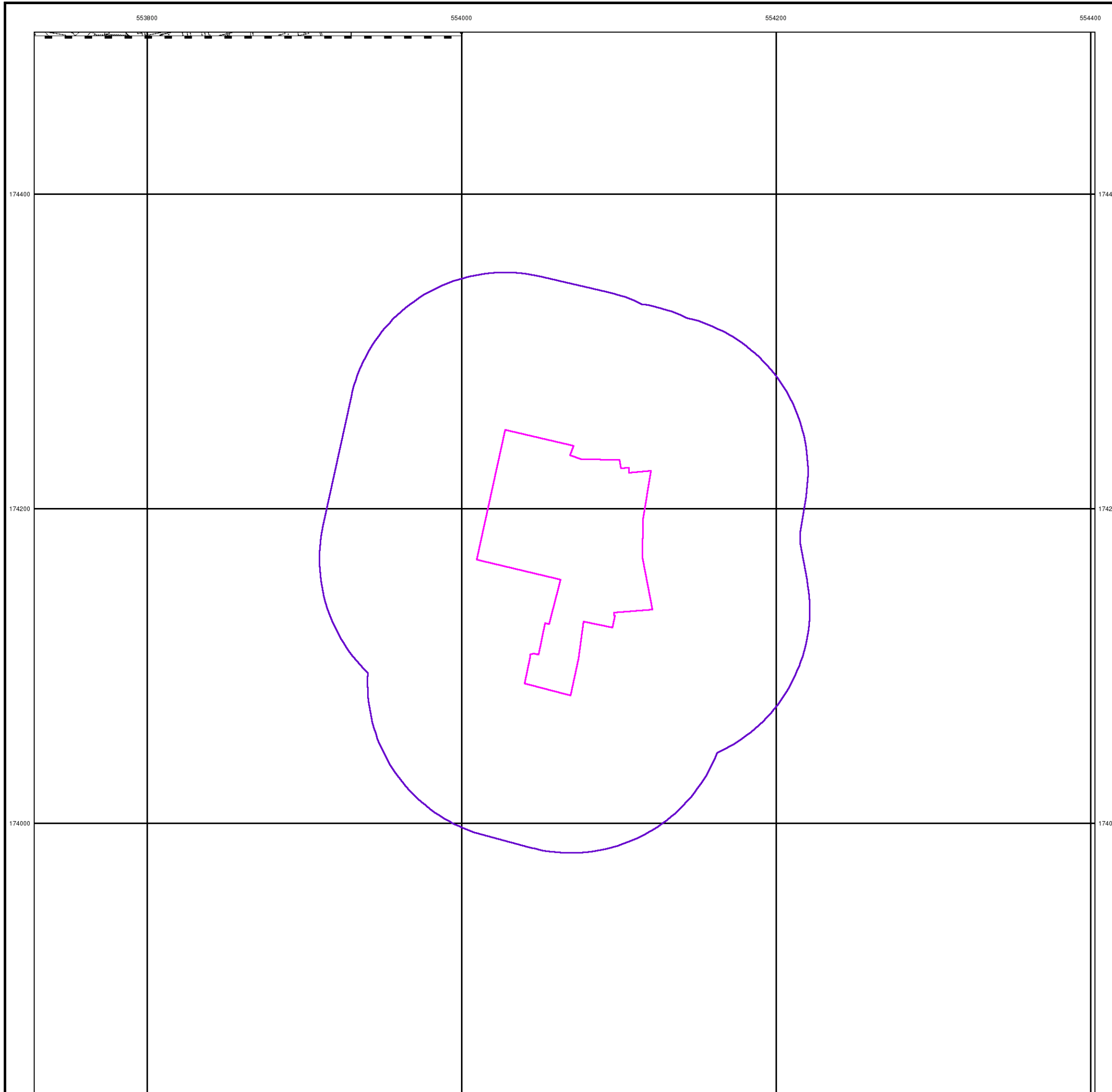


Order Details

Order Number: 168151210_1_1
Customer Ref: 18-0704.01
National Grid Reference: 554070, 174170
Slice: A
Site Area (Ha): 1.07
Search Buffer (m): 100

Site Details

Westgate, DARTFORD, DA1 2DF



553800

554000

554200

554400

174400

174400

174200

174200

174000

174000



© Copyright Getmapping plc

0 100 m

Envirocheck®

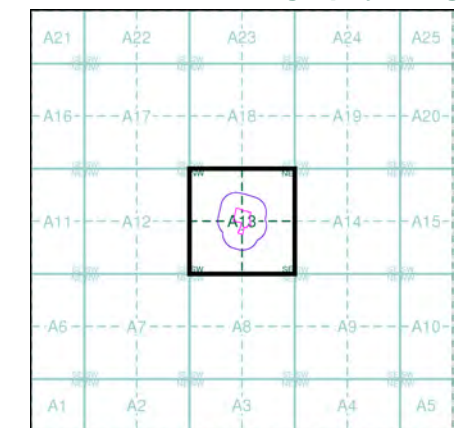
LANDMARK INFORMATION GROUP®

Historical Aerial Photography

Published 2000

This aerial photography was produced by Getmapping, these vertical aerial photographs provide a seamless, full colour survey of the whole of Great Britain

Historical Aerial Photography - Segment A13



Order Details

Order Number: 168151210_1_1
 Customer Ref: 18-0704.01
 National Grid Reference: 554070, 174170
 Slice: A
 Site Area (Ha): 1.07
 Search Buffer (m): 100

Site Details

Westgate, DARTFORD, DA1 2DF

Landmark
 INFORMATION GROUP

Tel: 0844 844 9952
 Fax: 0844 844 9951
 Web: www.envirocheck.co.uk

Kent

Published 1860 - 1868

Source map scale - 1:500

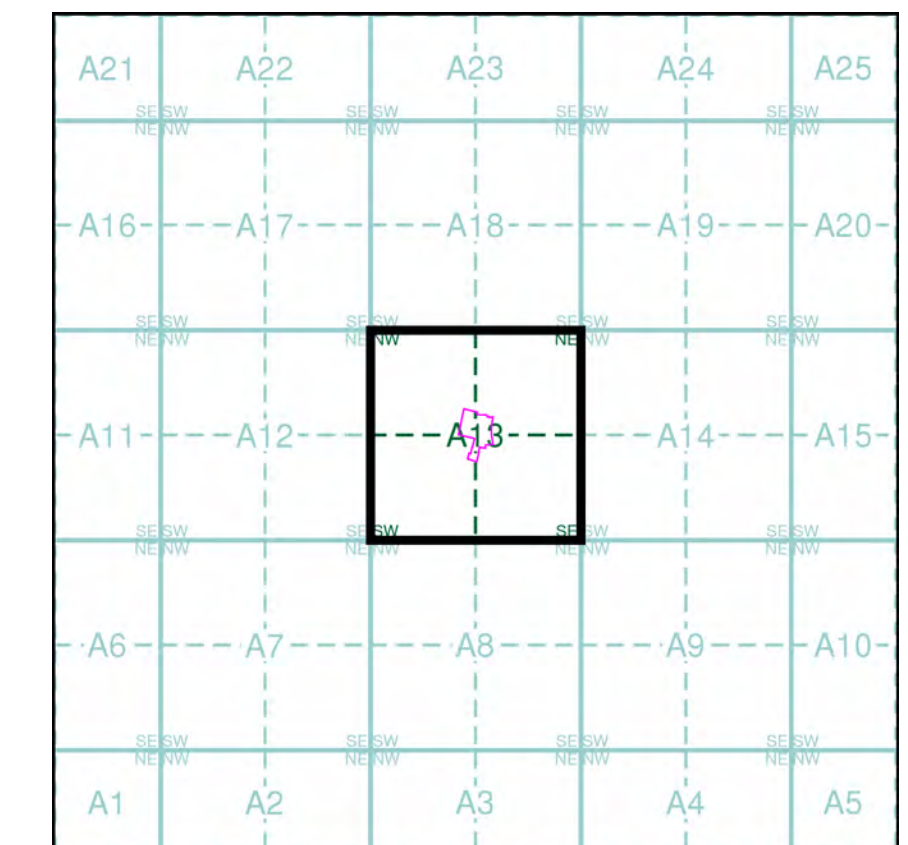
The 1:500 scale Ordnance Survey mapping was introduced in 1855 as a replacement for the 1:528 scale and to complement the 1:2500 scale that had been implemented in 1853. By 1895, the 1:500 scale covered most towns over a population of about 4000 at the time of survey, although very few towns were mapped more than once at this scale, and none have been since 1910. The 1:500 scale gives particular emphasis to such features as lamp posts, man holes, arched passages and minor building projections. Also often featured are divisions between tenements, interior ground floor layouts of public buildings, and on earlier plans, the functions of the various parts of larger industrial premises are also indicated. Content of the plans does vary however, from one town to the next in terms of, for example, the completeness of railway tracks and the coverage of public buildings.

Please note: Due to the partial coverage of Historical Town Plans, it is possible that not all segments within an order will contain mapping. Only the segments that have Town Plan coverage will be generated.

Map Name(s) and Date(s)

1009_02_024
1868
1:500
1009_06_003
1868
1:500
1009_06_004
1860
1:500
1009_06_009
1868
1:500

Historical Town Plan - Segment A13

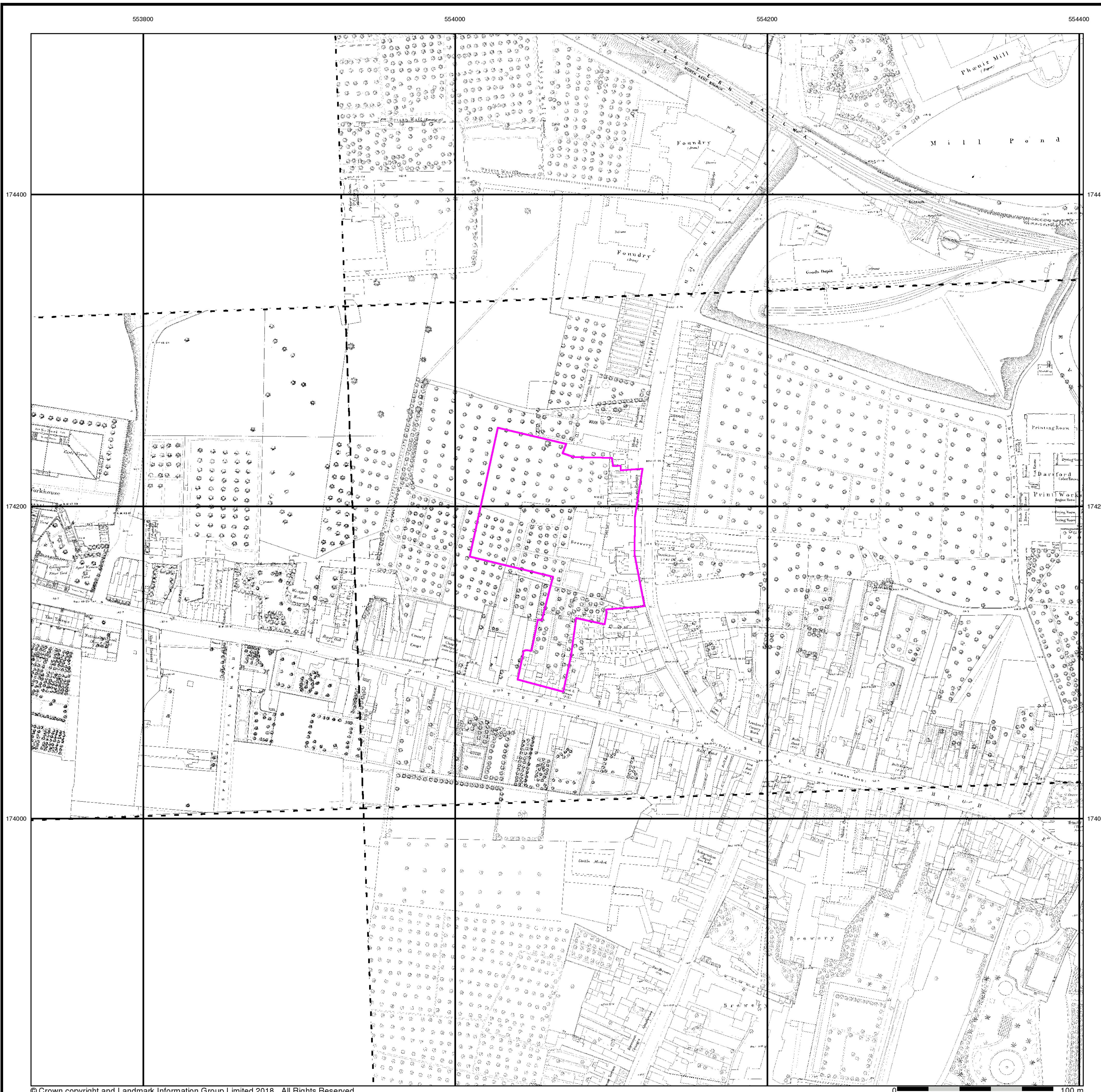


Order Details

Order Number: 168151210_1_1
Customer Ref: 18-0704.01
National Grid Reference: 554070, 174170
Slice: A
Site Area (Ha): 1.07
Search Buffer (m): 0

Site Details

Westgate, DARTFORD, DA1 2DF



Appendix E – Landmark Envirocheck[®] Report

Envirocheck[®] Report:

Datasheet

Order Details:

Order Number:

168151210_1_1

Customer Reference:

18-0704.01

National Grid Reference:

554070, 174170

Slice:

A

Site Area (Ha):

1.07

Search Buffer (m):

1000

Site Details:

Westgate

DARTFORD

DA1 2DF

Client Details:

Mr S Clennell-Jones

Delta Simons

20 Little Britain

London

London

EC1A 7D

Report Section	Page Number
Summary	-
Agency & Hydrological	1
Waste	54
Hazardous Substances	59
Geological	61
Industrial Land Use	68
Sensitive Land Use	110
Data Currency	111
Data Suppliers	119
Useful Contacts	120

Introduction

The Environment Act 1995 has made site sensitivity a key issue, as the legislation pays as much attention to the pathways by which contamination could spread, and to the vulnerable targets of contamination, as it does the potential sources of contamination. For this reason, Landmark's Site Sensitivity maps and Datasheet(s) place great emphasis on statutory data provided by the Environment Agency/Natural Resources Wales and the Scottish Environment Protection Agency; it also incorporates data from Natural England (and the Scottish and Welsh equivalents) and Local Authorities; and highlights hydrogeological features required by environmental and geotechnical consultants. It does not include any information concerning past uses of land. The datasheet is produced by querying the Landmark database to a distance defined by the client from a site boundary provided by the client. In the attached datasheet the National Grid References (NGRs) are rounded to the nearest 10m in accordance with Landmark's agreements with a number of Data Suppliers.

Copyright Notice

© Landmark Information Group Limited 2018. The Copyright on the information and data and its format as contained in this Envirocheck® Report ("Report") is the property of Landmark Information Group Limited ("Landmark") and several other Data Providers, including (but not limited to) Ordnance Survey, British Geological Survey, the Environment Agency/Natural Resources Wales and Natural England, and must not be reproduced in whole or in part by photocopying or any other method. The Report is supplied under Landmark's Terms and Conditions accepted by the Customer. A copy of Landmark's Terms and Conditions can be found with the Index Map for this report. Additional copies of the Report may be obtained from Landmark, subject to Landmark's charges in force from time to time. The Copyright, design rights and any other intellectual rights shall remain the exclusive property of Landmark and /or other Data providers, whose Copyright material has been included in this Report.

Natural England Copyright Notice

Site of Special Scientific Interest, National Nature Reserve, Ramsar, Special Protection Area, Special Conservation Area, Marine Nature Reserve data (derived from Ordnance Survey 1:10000 raster) is provided by, and used with the permission of, Natural England who retain the copyright and Intellectual Property Rights for the data.

Scottish Natural Heritage Copyright

Contains SNH information licensed under the Open Government Licence v3.0.

Ove Arup Copyright Notice

The Mining Instability data was obtained on licence from Ove Arup & Partners Limited (for further information, contact mining.review@arup.com). No reproduction or further use of such Data is to be made without the prior written consent of Ove Arup & Partners Limited. The supplied Mining Instability data is derived from publicly available records and other third party sources and neither Ove Arup & Partners nor Landmark warrant the accuracy or completeness of such information or data.

Peter Brett Associates Copyright Notice

The cavity data presented has been extracted from the PBA enhanced version of the original DEFRA national cavity databases. PBA/DEFRA retain the copyright & intellectual property rights in the data. Whilst all reasonable efforts are made to check that the information contained in the cavity databases is accurate we do not warrant that the data is complete or error free. The information is based upon our own researches and those collated from a number of external sources and is continually being augmented and updated by PBA. In no event shall PBA/DEFRA or Landmark be liable for any loss or damage including, without limitation, indirect or consequential loss or damage arising from the use of this data.

Radon Potential dataset Copyright Notice

Information supplied from a joint dataset compiled by The British Geological Survey and Public Health England.

Natural Resources Wales Copyright Notice

Contains Natural Resources Wales information © Natural Resources Wales and Database Right. All rights Reserved. Contains Ordnance Survey Data. Ordnance Survey Licence number 100019741. Crown Copyright and Database Right. Contains Natural Resources Wales information © Natural Resources Wales and Database Right. All rights Reserved. Some features of this information are based on digital spatial data licensed from the Centre for Ecology & Hydrology © NERC (CEH). Defra, Met Office and DARD Rivers Agency © Crown copyright. © Cranfield University. © James Hutton Institute. Contains OS data © Crown copyright and database right 2018. Land & Property Services © Crown copyright and database right.

Report Version v53.0

Data Type	Page Number	On Site	0 to 250m	251 to 500m	501 to 1000m (*up to 2000m)
Agency & Hydrological					
BGS Groundwater Flooding Susceptibility	pg 1	Yes	Yes	Yes	n/a
Contaminated Land Register Entries and Notices					
Discharge Consents	pg 2		1	5	14
Prosecutions Relating to Controlled Waters			n/a	n/a	n/a
Enforcement and Prohibition Notices	pg 6			1	1
Integrated Pollution Controls	pg 7			1	18
Integrated Pollution Prevention And Control	pg 10				18
Local Authority Integrated Pollution Prevention And Control					
Local Authority Pollution Prevention and Controls	pg 14		3	2	10
Local Authority Pollution Prevention and Control Enforcements					
Nearest Surface Water Feature	pg 16			Yes	
Pollution Incidents to Controlled Waters	pg 16		2	13	27
Prosecutions Relating to Authorised Processes	pg 23			1	
Registered Radioactive Substances	pg 23				5
River Quality	pg 24			1	
River Quality Biology Sampling Points					
River Quality Chemistry Sampling Points					
Substantiated Pollution Incident Register	pg 24				2
Water Abstractions	pg 24			6	34 (*22)
Water Industry Act Referrals	pg 40				3
Groundwater Vulnerability	pg 40	Yes	n/a	n/a	n/a
Drift Deposits			n/a	n/a	n/a
Bedrock Aquifer Designations	pg 40	Yes	n/a	n/a	n/a
Superficial Aquifer Designations	pg 40	Yes	n/a	n/a	n/a
Source Protection Zones	pg 40	3			2
Extreme Flooding from Rivers or Sea without Defences	pg 41	Yes	Yes	n/a	n/a
Flooding from Rivers or Sea without Defences	pg 47	Yes	Yes	n/a	n/a
Areas Benefiting from Flood Defences	pg 49	Yes	Yes	n/a	n/a
Flood Water Storage Areas				n/a	n/a
Flood Defences				n/a	n/a
OS Water Network Lines	pg 50			15	16

Data Type	Page Number	On Site	0 to 250m	251 to 500m	501 to 1000m (*up to 2000m)
Waste					
BGS Recorded Landfill Sites					
Historical Landfill Sites	pg 54				2
Integrated Pollution Control Registered Waste Sites	pg 54				6
Licensed Waste Management Facilities (Landfill Boundaries)					
Licensed Waste Management Facilities (Locations)	pg 55			1	1
Local Authority Landfill Coverage	pg 55	2	n/a	n/a	n/a
Local Authority Recorded Landfill Sites					
Potentially Infilled Land (Non-Water)	pg 55			2	8
Potentially Infilled Land (Water)	pg 56			1	9
Registered Landfill Sites	pg 57				1
Registered Waste Transfer Sites	pg 57				1
Registered Waste Treatment or Disposal Sites	pg 58			1	2
Hazardous Substances					
Control of Major Accident Hazards Sites (COMAH)	pg 59				1
Explosive Sites					
Notification of Installations Handling Hazardous Substances (NIHHS)	pg 59				1
Planning Hazardous Substance Consents	pg 59			2	5
Planning Hazardous Substance Enforcements					

Data Type	Page Number	On Site	0 to 250m	251 to 500m	501 to 1000m (*up to 2000m)
Geological					
BGS 1:625,000 Solid Geology	pg 61	Yes	n/a	n/a	n/a
BGS Estimated Soil Chemistry	pg 61	Yes		Yes	
BGS Recorded Mineral Sites	pg 61		1	4	12
BGS Urban Soil Chemistry					
BGS Urban Soil Chemistry Averages	pg 64				Yes
CBSCB Compensation District			n/a	n/a	n/a
Coal Mining Affected Areas			n/a	n/a	n/a
Mining Instability			n/a	n/a	n/a
Man-Made Mining Cavities	pg 64				3
Natural Cavities	pg 65		1		5
Non Coal Mining Areas of Great Britain	pg 66		Yes	n/a	n/a
Potential for Collapsible Ground Stability Hazards	pg 66		Yes	n/a	n/a
Potential for Compressible Ground Stability Hazards	pg 66	Yes	Yes	n/a	n/a
Potential for Ground Dissolution Stability Hazards	pg 66		Yes	n/a	n/a
Potential for Landslide Ground Stability Hazards	pg 66	Yes		n/a	n/a
Potential for Running Sand Ground Stability Hazards	pg 66	Yes		n/a	n/a
Potential for Shrinking or Swelling Clay Ground Stability Hazards	pg 67	Yes		n/a	n/a
Radon Potential - Radon Affected Areas			n/a	n/a	n/a
Radon Potential - Radon Protection Measures			n/a	n/a	n/a
Industrial Land Use					
Contemporary Trade Directory Entries	pg 68		60	80	129
Fuel Station Entries	pg 90		1		1
Points of Interest - Commercial Services	pg 91		8	27	36
Points of Interest - Education and Health	pg 96		1		2
Points of Interest - Manufacturing and Production	pg 97		5	34	44
Points of Interest - Public Infrastructure	pg 104		4	11	5
Points of Interest - Recreational and Environmental	pg 105			4	9
Gas Pipelines					
Underground Electrical Cables	pg 106			6	22

Data Type	Page Number	On Site	0 to 250m	251 to 500m	501 to 1000m (*up to 2000m)
Sensitive Land Use					
Ancient Woodland					
Areas of Adopted Green Belt					
Areas of Unadopted Green Belt					
Areas of Outstanding Natural Beauty					
Environmentally Sensitive Areas					
Forest Parks					
Local Nature Reserves					
Marine Nature Reserves					
National Nature Reserves					
National Parks					
Nitrate Sensitive Areas					
Nitrate Vulnerable Zones	pg 110			1	
Ramsar Sites					
Sites of Special Scientific Interest					
Special Areas of Conservation					
Special Protection Areas					
World Heritage Sites					

Map ID	Details	Quadrant Reference (Compass Direction)	Estimated Distance From Site	Contact	NGR
	BGS Groundwater Flooding Susceptibility Flooding Type: Potential for Groundwater Flooding of Property Situated Below Ground Level	A13NW (S)	0	1	554065 174170
	BGS Groundwater Flooding Susceptibility Flooding Type: Potential for Groundwater Flooding of Property Situated Below Ground Level	A13NW (W)	0	1	554050 174170
	BGS Groundwater Flooding Susceptibility Flooding Type: Limited Potential for Groundwater Flooding to Occur	A13SW (W)	63	1	553950 174150
	BGS Groundwater Flooding Susceptibility Flooding Type: Potential for Groundwater Flooding of Property Situated Below Ground Level	A13SW (S)	82	1	554065 174000
	BGS Groundwater Flooding Susceptibility Flooding Type: Limited Potential for Groundwater Flooding to Occur	A13SW (SW)	99	1	553950 174050
	BGS Groundwater Flooding Susceptibility Flooding Type: Potential for Groundwater Flooding of Property Situated Below Ground Level	A13SW (SW)	127	1	553950 174000
	BGS Groundwater Flooding Susceptibility Flooding Type: Limited Potential for Groundwater Flooding to Occur	A13SW (SW)	146	1	553900 174050
	BGS Groundwater Flooding Susceptibility Flooding Type: Limited Potential for Groundwater Flooding to Occur	A13SW (SW)	166	1	553900 174000
	BGS Groundwater Flooding Susceptibility Flooding Type: Potential for Groundwater Flooding to Occur at Surface	A13NW (N)	202	1	554000 174450
	BGS Groundwater Flooding Susceptibility Flooding Type: Limited Potential for Groundwater Flooding to Occur	A13SW (S)	256	1	553950 173850
	BGS Groundwater Flooding Susceptibility Flooding Type: Potential for Groundwater Flooding of Property Situated Below Ground Level	A13NW (NW)	281	1	553900 174500
	BGS Groundwater Flooding Susceptibility Flooding Type: Potential for Groundwater Flooding of Property Situated Below Ground Level	A8NW (S)	282	1	554050 173800
	BGS Groundwater Flooding Susceptibility Flooding Type: Limited Potential for Groundwater Flooding to Occur	A13NW (NW)	307	1	553850 174500
	BGS Groundwater Flooding Susceptibility Flooding Type: Limited Potential for Groundwater Flooding to Occur	A14NW (E)	379	1	554500 174170
	BGS Groundwater Flooding Susceptibility Flooding Type: Limited Potential for Groundwater Flooding to Occur	A14NW (E)	381	1	554500 174250
	BGS Groundwater Flooding Susceptibility Flooding Type: Limited Potential for Groundwater Flooding to Occur	A14SW (E)	389	1	554500 174050
	BGS Groundwater Flooding Susceptibility Flooding Type: Limited Potential for Groundwater Flooding to Occur	A8NW (S)	414	1	553900 173700
	BGS Groundwater Flooding Susceptibility Flooding Type: Potential for Groundwater Flooding of Property Situated Below Ground Level	A14NW (NE)	431	1	554450 174500
	BGS Groundwater Flooding Susceptibility Flooding Type: Potential for Groundwater Flooding of Property Situated Below Ground Level	A18SW (NW)	438	1	553850 174650
	BGS Groundwater Flooding Susceptibility Flooding Type: Limited Potential for Groundwater Flooding to Occur	A14NW (NE)	442	1	554500 174450
	BGS Groundwater Flooding Susceptibility Flooding Type: Limited Potential for Groundwater Flooding to Occur	A18SW (NW)	460	1	553800 174650
	BGS Groundwater Flooding Susceptibility Flooding Type: Potential for Groundwater Flooding of Property Situated Below Ground Level	A19SW (NE)	464	1	554450 174550

Map ID	Details	Quadrant Reference (Compass Direction)	Estimated Distance From Site	Contact	NGR
	BGS Groundwater Flooding Susceptibility Flooding Type: Potential for Groundwater Flooding of Property Situated Below Ground Level	A18SE (NE)	469	1	554400 174600
1	Discharge Consents Operator: A.P.V. Baker Ltd. Property Type: DOMESTIC PROPERTY (SINGLE) (INCL FARM HOUSE) Location: 100 Hythe Street, DARTFORD, Kent Authority: Environment Agency, Southern Region Catchment Area: Not Given Reference: T00029 Permit Version: 1 Effective Date: 1st April 1991 Issued Date: 1st April 1991 Revocation Date: 26th February 2003 Discharge Type: Trade Effluent Discharge Environment: Into Land Receiving Water: Into Land Status: Revoked (Water Resources Act 1991, Section 88 & Schedule 10 as amended by Environment Act 1995) Positional Accuracy: Located by supplier to within 100m	A13NE (N)	163	2	554100 174400
2	Discharge Consents Operator: Wellcome Chemical Works Property Type: MAKING OF BASIC PHARMACEUTICAL PRODUCTS + PREPS Location: Millpond Road, Dartford, Kent Authority: Environment Agency, Thames Region Catchment Area: Not Supplied Reference: Ckqp.0008 Permit Version: 1 Effective Date: 2nd March 1967 Issued Date: 2nd March 1967 Revocation Date: 9th June 1991 Discharge Type: Trade Discharges - Cooling Water Discharge Environment: Freshwater Stream/River Receiving Water: Dartford Marsh Main Dyke Status: Authorisation revoked/Revoked Positional Accuracy: Manually corrected supplier location	A13NE (NE)	252	2	554300 174400
3	Discharge Consents Operator: Thames Water Utilities Ltd Property Type: PUMPING STATION ON SEWERAGE NETWORK (WATER COMPANY) Location: Priors Road, Dartford (Foul)Priors Road Dartford (Foul) Authority: Environment Agency, Thames Region Catchment Area: Not Supplied Reference: Temp.1739 Permit Version: 2 Effective Date: 3rd September 2010 Issued Date: 3rd September 2010 Revocation Date: Not Supplied Discharge Type: Sewage Discharges - Pumping Station - Water Company Discharge Environment: Freshwater Stream/River Receiving Water: Darent Status: Temporary Consents (Water Act 1989, Section 113) Positional Accuracy: Located by supplier to within 100m	A18SW (N)	373	2	553900 174600
3	Discharge Consents Operator: Thames Water Utilities Ltd Property Type: PUMPING STATION ON SEWERAGE NETWORK (WATER COMPANY) Location: Priors Road, Dartford (Foul)Priors Road Dartford (Foul) Authority: Environment Agency, Thames Region Catchment Area: Not Supplied Reference: Temp.1739 Permit Version: 1 Effective Date: 2nd November 1989 Issued Date: 2nd November 1989 Revocation Date: 2nd September 2010 Discharge Type: Sewage Discharges - Pumping Station - Water Company Discharge Environment: Freshwater Stream/River Receiving Water: Darent Status: Temporary Consents (Water Act 1989, Section 113) Positional Accuracy: Located by supplier to within 100m	A18SW (N)	373	2	553900 174600

Map ID	Details	Quadrant Reference (Compass Direction)	Estimated Distance From Site	Contact	NGR
4	<p>Discharge Consents</p> <p>Operator: Thames Water Utilities Ltd Property Type: PUMPING STN ON UNADOPTED SEWERAGE NETWRK (NOT WATER CO) Location: Central Park, Dartford, Kent Authority: Environment Agency, Southern Region Catchment Area: Not Given Reference: T00623 Permit Version: 1 Effective Date: 1st July 1991 Issued Date: 1st April 1991 Revocation Date: 31st March 1997 Discharge Type: Sewage Discharges - Final/Treated Effluent - Not Water Company Discharge: Freshwater Stream/River Environment: Receiving Water: Freshwater River Status: Lapsed (under Environment Act 1995, Schedule 23) Positional Accuracy: Located by supplier to within 100m</p>	A8NE (SE)	435	2	554400 173800
5	<p>Discharge Consents</p> <p>Operator: The Wellcome Foundation Ltd Property Type: MAKING OF BASIC PHARMACEUTICAL PRODUCTS + PREPS Location: Wellcome Foundation Ltd, West Site (Outlet 51), Temple Hill, Dartford, Ken Authority: Environment Agency, Thames Region Catchment Area: Not Supplied Reference: Cntw.1119 Permit Version: 1 Effective Date: 10th June 1991 Issued Date: 10th June 1991 Revocation Date: 23rd May 1994 Discharge Type: Trade Discharges - Cooling Water Discharge: Freshwater Stream/River Environment: Receiving Water: Dartford Creek Status: Authorisation revokedRevoked Positional Accuracy: Located by supplier to within 10m</p>	A19SW (NE)	445	2	554460 174510
6	<p>Discharge Consents</p> <p>Operator: The Wellcome Foundation Ltd. Property Type: MAKING OF BASIC PHARMACEUTICAL PRODUCTS + PREPS Location: The Wellcome Foundation, Temple Hill, Dartford Kent Authority: Environment Agency, Southern Region Catchment Area: Not Given Reference: T00302 Permit Version: 1 Effective Date: 18th March 1976 Issued Date: 18th March 1976 Revocation Date: 31st March 1997 Discharge Type: Discharge Of Other Matter-Surface Water Discharge: Freshwater Stream/River Environment: Receiving Water: Freshwater River Status: Lapsed (under Environment Act 1995, Schedule 23) Positional Accuracy: Located by supplier to within 100m</p>	A18SE (NE)	553	2	554400 174700
7	<p>Discharge Consents</p> <p>Operator: Thames Water Utilities Ltd Property Type: PUMPING STATION ON SEWERAGE NETWORK (WATER COMPANY) Location: Riverside, Dartford (Foul)Riversidedartford (Foul) Authority: Environment Agency, Thames Region Catchment Area: Not Supplied Reference: Temp.1808 Permit Version: 2 Effective Date: 3rd September 2010 Issued Date: 3rd September 2010 Revocation Date: 19th August 2014 Discharge Type: Sewage Discharges - Pumping Station - Water Company Discharge: Freshwater Stream/River Environment: Receiving Water: Darent Status: Surrendered under EPR 2010 Positional Accuracy: Located by supplier to within 100m</p>	A18SE (N)	603	2	554300 174800

Map ID	Details	Quadrant Reference (Compass Direction)	Estimated Distance From Site	Contact	NGR
7	<p>Discharge Consents</p> <p>Operator: Thames Water Utilities Ltd Property Type: PUMPING STATION ON SEWERAGE NETWORK (WATER COMPANY) Location: Riverside, Dartford (Foul)Riversidedartford (Foul) Authority: Environment Agency, Thames Region Catchment Area: Not Supplied Reference: Temp.1808 Permit Version: 1 Effective Date: 2nd November 1989 Issued Date: 2nd November 1989 Revocation Date: 2nd September 2010 Discharge Type: Sewage Discharges - Pumping Station - Water Company Discharge: Freshwater Stream/River Environment: Receiving Water: Darent Status: Temporary Consents (Water Act 1989, Section 113) Positional Accuracy: Located by supplier to within 100m</p>	A18SE (N)	603	2	554300 174800
8	<p>Discharge Consents</p> <p>Operator: Wellcome Foundation Ltd. Property Type: MAKING OF BASIC PHARMACEUTICAL PRODUCTS + PREPS Location: Temple Hill Works, Dartford, Kent Authority: Environment Agency, Thames Region Catchment Area: Not Given Reference: CKAR.0004 Permit Version: 2 Effective Date: 2nd April 1963 Issued Date: 21st July 1953 Revocation Date: 9th June 1991 Discharge Type: Trade Discharges - Cooling Water Discharge: Freshwater Stream/River Environment: Receiving Water: Dartford Marsh Main Dyke Status: Authorisation revokedRevoked Positional Accuracy: Located by supplier to within 10m</p>	A19SW (NE)	627	2	554490 174730
9	<p>Discharge Consents</p> <p>Operator: Glaxo Wellcome Operations Property Type: MAKING OF BASIC PHARMACEUTICAL PRODUCTS + PREPS Location: Temple Hill Works, Dartford, Kent Authority: Environment Agency, Thames Region Catchment Area: Not Given Reference: CNTW.1117 Permit Version: 1 Effective Date: 10th June 1991 Issued Date: 10th June 1991 Revocation Date: 8th August 2011 Discharge Type: Trade Discharges - Cooling Water Discharge: Freshwater Stream/River Environment: Receiving Water: Dartford Marsh Main Dyke Status: Surrendered under EPR 2010 Positional Accuracy: Located by supplier to within 10m</p>	A19SW (NE)	669	2	554520 174760
9	<p>Discharge Consents</p> <p>Operator: Glaxo Wellcome Operations Property Type: SUB-STATION/ELECTRICITY/GAS/AIR CONDITIONING SUPPLY Location: Wellcome Foundation Ltd, Gas Compressor Site, Temple Hill, Dartford, Kent Authority: Environment Agency, Thames Region Catchment Area: Not Given Reference: Cntw.1120 Permit Version: 1 Effective Date: 10th June 1991 Issued Date: 10th June 1991 Revocation Date: 8th October 1996 Discharge Type: Trade Discharges - Cooling Water Discharge: Freshwater Stream/River Environment: Receiving Water: Dartford Marsh Dyke Status: Authorisation revokedRevoked Positional Accuracy: Located by supplier to within 100m</p>	A19SW (NE)	685	2	554490 174800

Map ID	Details	Quadrant Reference (Compass Direction)	Estimated Distance From Site	Contact	NGR
10	<p>Discharge Consents</p> <p>Operator: Wellcome Foundation Ltd. Property Type: MAKING OF BASIC PHARMACEUTICAL PRODUCTS + PREPS Location: Temple Hill Works, Dartford, Kent Authority: Environment Agency, Thames Region Catchment Area: Not Supplied Reference: Ckar.0004 Permit Version: 1 Effective Date: 21st July 1953 Issued Date: 21st July 1953 Revocation Date: 1st April 1963 Discharge Type: Trade Discharges - Cooling Water Discharge: Ditch Environment: Receiving Water: Dartford Marsh Main Dyke Status: Transferred from Rivers (Prevention of Pollution) Act 1951-1961 Positional Accuracy: Manually corrected supplier location</p>	A19SW (NE)	692	2	554700 174600
11	<p>Discharge Consents</p> <p>Operator: Glaxo Wellcome Operations Property Type: SALE OF MOTOR VEHICLES/MAINTENANCE + REPAIR Location: Adj. To Building 241, (Car Park), Temple Hill, Dartford, Kent Authority: Environment Agency, Thames Region Catchment Area: Not Given Reference: CNTW.1118 Permit Version: 1 Effective Date: 10th June 1991 Issued Date: 10th June 1991 Revocation Date: 8th August 2011 Discharge Type: Trade Discharges - Cooling Water Discharge: Freshwater Stream/River Environment: Receiving Water: Dartford Marsh Main Dyke Status: Surrendered under EPR 2010 Positional Accuracy: Located by supplier to within 10m</p>	A19NW (NE)	749	2	554480 174880
12	<p>Discharge Consents</p> <p>Operator: Wiggins Teape Property Type: MAKING OF PAPER+PAPER PRODUCTS Location: Dartford Paper Mills, Priory Road, Dartford Kent Authority: Environment Agency, Southern Region Catchment Area: Not Given Reference: T00182 Permit Version: 1 Effective Date: 1st April 1991 Issued Date: 1st April 1991 Revocation Date: 31st March 1997 Discharge Type: Unknown Discharge: Freshwater Stream/River Environment: Receiving Water: Freshwater River Status: Lapsed (under Environment Act 1995, Schedule 23) Positional Accuracy: Located by supplier to within 100m</p>	A18NW (N)	761	2	553900 175000
13	<p>Discharge Consents</p> <p>Operator: Wellcome Foundation Property Type: Not Given Location: Temple Hill, DARTFORD, Kent Authority: Environment Agency, Thames Region Catchment Area: Not Given Reference: CHME.0089 Permit Version: Not Supplied Effective Date: Not Supplied Issued Date: 30th April 1994 Revocation Date: Not Supplied Discharge Type: Trade Discharge - Cooling And Trade Effluent Discharge: Freshwater Stream/River Environment: Receiving Water: River Darent Darent Marshes Status: Not Supplied Positional Accuracy: Located by supplier to within 100m</p>	A18NE (N)	810	2	554320 175010

Map ID	Details	Quadrant Reference (Compass Direction)	Estimated Distance From Site	Contact	NGR
14	<p>Discharge Consents</p> <p>Operator: The Wellcome Foundation Ltd. Property Type: Undefined Or Other Location: North Site, Temple Hill, Dartford Kent Authority: Environment Agency, Southern Region Catchment Area: Not Given Reference: T02155 Permit Version: 1 Effective Date: 1st April 1991 Issued Date: 1st April 1991 Revocation Date: 8th October 1996 Discharge Type: Discharge Of Other Matter-Surface Water Discharge: Freshwater Stream/River Environment: Receiving Water: Freshwater River Status: Post National Rivers Authority Legislation where issue date > 31/08/1989 Positional Accuracy: Located by supplier to within 100m</p>	A18NE (N)	823	2	554100 175070
14	<p>Discharge Consents</p> <p>Operator: The Wellcome Foundation Ltd. Property Type: Undefined Or Other Location: North Site, Central Road, Temple Hill, Dartford,Kent Authority: Environment Agency, Southern Region Catchment Area: Not Given Reference: T02154 Permit Version: 1 Effective Date: 1st April 1991 Issued Date: 1st April 1991 Revocation Date: 31st March 1997 Discharge Type: Unknown Discharge: Freshwater Stream/River Environment: Receiving Water: Freshwater River Status: Lapsed (under Environment Act 1995, Schedule 23) Positional Accuracy: Located by supplier to within 10m</p>	A18NE (N)	823	2	554100 175070
15	<p>Discharge Consents</p> <p>Operator: Arjo Wiggins Carbonless Papers Ltd. Property Type: MAKING OF PAPER+PAPER PRODUCTS Location: Dartford Paper Mills, Dartford,Kent Authority: Environment Agency, Thames Region Catchment Area: Not Given Reference: Ctmr.0182 Permit Version: 1 Effective Date: 14th September 1979 Issued Date: 7th June 1979 Revocation Date: 9th July 1996 Discharge Type: Sewage Discharges - Final/Treated Effluent - Not Water Company Discharge: Freshwater Stream/River Environment: Receiving Water: Thames Status: Authorisation revokedRevoked Positional Accuracy: Located by supplier to within 100m</p>	A23SW (N)	947	2	553850 175180
16	<p>Discharge Consents</p> <p>Operator: The Wellcome Foundation Ltd Property Type: ARCHITECTURAL+ENGINEERING + TECHNICAL TESTING+ANALYSIS Location: Wellcome North Site, Dartford, Kent Authority: Environment Agency, Thames Region Catchment Area: Not Supplied Reference: Cntm.0181 Permit Version: 1 Effective Date: 22nd April 1992 Issued Date: 22nd April 1992 Revocation Date: 23rd May 1994 Discharge Type: Trade Effluent Discharge: Freshwater Stream/River Environment: Receiving Water: Dartford Marsh Dykes Status: Authorisation revokedRevoked Positional Accuracy: Located by supplier to within 100m</p>	A23SW (N)	951	2	554000 175200
17	<p>Enforcement and Prohibition Notices</p> <p>Location: 150a Lower Hythe Street, Dartford, DA11 Permit Reference: Not Supplied Enforcement Date: Not Supplied Details: Storing More Waste On Site Than The Held Licence Allows Positional Accuracy: Manually positioned to the road within the address or location</p>	A18SE (N)	440	2	554225 174653

Map ID	Details	Quadrant Reference (Compass Direction)	Estimated Distance From Site	Contact	NGR
18	<p>Enforcement and Prohibition Notices</p> <p>Location: Temple Hill, DARTFORD, Kent, DA1 5AH Permit Reference: AK6853 Enforcement Date: 10th March 1995 Details: Press Release HM165, Possible release of process liquid effluents to controlled waters; under EPA90. Positional Accuracy: Manually positioned to the address or location</p>	A19SW (NE)	557	2	554600 174505
19	<p>Integrated Pollution Controls</p> <p>Name: Wellcome Foundation Ltd Location: Temple Hill, DARTFORD, Kent, DA1 5AH Authority: Environment Agency, Southern Region Permit Reference: BC0278 Dated: 26th March 1999 Process Type: IPC major (substantial) variation Description: 4.2 A (D) Manufacture and use of Organic Chemicals within the Chemical Industry Status: Authorisation superseded by a substantial or non substantial variationSuperseded Positional Accuracy: Unknown</p>	A14NW (NE)	488	2	554559 174436
20	<p>Integrated Pollution Controls</p> <p>Name: Wellcome Foundation Ltd Location: Temple Hill, DARTFORD, Kent, DA1 5AH Authority: Environment Agency, Southern Region Permit Reference: BE1801 Dated: 24th November 1998 Process Type: IPC minor (non-substantial) variation to previous variation Description: 4.2 A (D) Manufacture and use of Organic Chemicals within the Chemical Industry Status: Authorisation superseded by a substantial or non substantial variationSuperseded Positional Accuracy: Unknown</p>	A19SW (NE)	565	2	554610 174505
21	<p>Integrated Pollution Controls</p> <p>Name: Glaxosmithkline Research And Development Ltd Location: Temple Hill ,, Dartford, Da1 5ah Authority: Environment Agency, Southern Region Permit Reference: Br5426 Dated: 20th February 2002 Process Type: IPC minor (non-substantial) variation to previous variation Description: 4.2 A (D) Manufacture and use of Organic Chemicals within the Chemical Industry Status: Authorisation revokedRevoked Positional Accuracy: Manually positioned to the road within the address or location</p>	A19SW (NE)	679	2	554699 174578
22	<p>Integrated Pollution Controls</p> <p>Name: Arjo Wiggins Ltd Location: Dartford Paper Mill, Priory Road North, DARTFORD, Kent, DA1 2BW Authority: Environment Agency, Southern Region Permit Reference: BD4465 Dated: 24th November 1998 Process Type: IPC minor (non-substantial) variation to previous variation Description: 6.1 A (B) Paper and Pulp manufacturing processes within Miscellaneous Industries Status: Revoked - Now IPPC Positional Accuracy: Automatically positioned in the proximity of the address</p>	A18NW (N)	775	2	553761 174978
22	<p>Integrated Pollution Controls</p> <p>Name: Arjo Wiggins Ltd Location: Dartford Paper Mill, Priory Road North, DARTFORD, Kent, DA1 2BW Authority: Environment Agency, Southern Region Permit Reference: AU7206 Dated: 3rd June 1996 Process Type: IPC new application Description: 6.1 A (B) Paper and Pulp manufacturing processes within Miscellaneous Industries Status: Authorisation superseded by a substantial or non substantial variationSuperseded Positional Accuracy: Automatically positioned in the proximity of the address</p>	A18NW (N)	775	2	553761 174978
23	<p>Integrated Pollution Controls</p> <p>Name: Wellcome Foundation Ltd Location: Temple Hill, DARTFORD, Kent, DA1 5AH Authority: Environment Agency, Southern Region Permit Reference: AX0330 Dated: 8th January 1997 Process Type: IPC minor (non-substantial) variation to previous variation Description: 4.2 A (D) Manufacture and use of Organic Chemicals within the Chemical Industry Status: Authorisation superseded by a substantial or non substantial variationSuperseded Positional Accuracy: Manually positioned to the address or location</p>	A19SE (NE)	873	2	554757 174821

Map ID	Details	Quadrant Reference (Compass Direction)	Estimated Distance From Site	Contact	NGR
23	<p>Integrated Pollution Controls</p> <p>Name: Wellcome Foundation Ltd Location: Temple Hill, DARTFORD, Kent, DA1 5AH Authority: Environment Agency, Southern Region Permit Reference: AY1510 Dated: 17th July 1997 Process Type: IPC minor (non-substantial) variation to previous variation Description: 4.2 A (D) Manufacture and use of Organic Chemicals within the Chemical Industry Status: Authorisation superseded by a substantial or non substantial variationSuperseded Positional Accuracy: Manually positioned to the address or location</p>	A19SE (NE)	877	2	554757 174826
23	<p>Integrated Pollution Controls</p> <p>Name: Wellcome Foundation Ltd Location: Temple Hill, DARTFORD, Kent, DA1 5AH Authority: Environment Agency, Southern Region Permit Reference: AW1373 Dated: 18th July 1996 Process Type: IPC minor (non-substantial) variation to previous variation Description: 4.2 A (D) Manufacture and use of Organic Chemicals within the Chemical Industry Status: Authorisation superseded by a substantial or non substantial variationSuperseded Positional Accuracy: Manually positioned to the address or location</p>	A19SE (NE)	877	2	554762 174821
23	<p>Integrated Pollution Controls</p> <p>Name: Wellcome Foundation Ltd Location: Temple Hill, DARTFORD, DA1 5AH Authority: Environment Agency, Southern Region Permit Reference: BA0307 Dated: 8th December 1997 Process Type: IPC minor (non-substantial) variation to previous variation Description: 4.2 A (D) Manufacture and use of Organic Chemicals within the Chemical Industry Status: Authorisation superseded by a substantial or non substantial variationSuperseded Positional Accuracy: Manually positioned to the address or location</p>	A19SE (NE)	880	2	554757 174831
23	<p>Integrated Pollution Controls</p> <p>Name: Wellcome Foundation Ltd Location: Temple Hill, DARTFORD, Kent, DA1 5AH Authority: Environment Agency, Southern Region Permit Reference: BH6257 Dated: 1st June 2000 Process Type: IPC major (substantial) variation Description: 4.2 A (D) Manufacture and use of Organic Chemicals within the Chemical Industry Status: Authorisation superseded by a substantial or non substantial variationSuperseded Positional Accuracy: Manually positioned to the address or location</p>	A19SE (NE)	881	2	554767 174821
23	<p>Integrated Pollution Controls</p> <p>Name: Glaxosmithkline Research And Development Ltd Location: Temple Hill, DARTFORD, Kent, DA1 5AH Authority: Environment Agency, Southern Region Permit Reference: AJ2372 Dated: 6th December 1993 Process Type: IPC application for process that was regulated by HMIP for air releases under previous legislation Description: 4.2 A (D) Manufacture and use of Organic Chemicals within the Chemical Industry Status: Authorisation superseded by a substantial or non substantial variationSuperseded Positional Accuracy: Manually positioned to the address or location</p>	A19SE (NE)	884	2	554757 174836
23	<p>Integrated Pollution Controls</p> <p>Name: Wellcome Foundation Ltd Location: Temple Hill, DARTFORD, Kent, DA1 5AH Authority: Environment Agency, Southern Region Permit Reference: AQ2613 Dated: 13th August 1995 Process Type: IPC major (substantial) variation Description: 4.2 A (D) Manufacture and use of Organic Chemicals within the Chemical Industry Status: Authorisation superseded by a substantial or non substantial variationSuperseded Positional Accuracy: Manually positioned to the address or location</p>	A19SE (NE)	887	2	554767 174831

Map ID	Details	Quadrant Reference (Compass Direction)	Estimated Distance From Site	Contact	NGR
23	<p>Integrated Pollution Controls</p> <p>Name: Wellcome Foundation Ltd Location: Temple Hill, DARTFORD, Kent, DA1 5AH Authority: Environment Agency, Southern Region Permit Reference: AK6853 Dated: 30th March 1994 Process Type: IPC application for process that was regulated by HMIP for air releases under previous legislation Description: 4.2 A (D) Manufacture and use of Organic Chemicals within the Chemical Industry Status: Authorisation superseded by a substantial or non substantial variationSuperseded Positional Accuracy: Manually positioned to the address or location</p>	A19SE (NE)	887	2	554762 174836
23	<p>Integrated Pollution Controls</p> <p>Name: Glaxosmithkline Research And Development Ltd Location: Temple Hill, DARTFORD, Kent, DA1 5AH Authority: Environment Agency, Southern Region Permit Reference: AR0535 Dated: 10th April 1995 Process Type: IPC minor (non-substantial) variation to previous variation Description: 4.2 A (D) Manufacture and use of Organic Chemicals within the Chemical Industry Status: Authorisation superseded by a substantial or non substantial variationSuperseded Positional Accuracy: Manually positioned to the address or location</p>	A19SE (NE)	891	2	554767 174836
24	<p>Integrated Pollution Controls</p> <p>Name: Wellcome Foundation Ltd Location: Temple Hill, Dartford, DA1 5AH Authority: Environment Agency, Southern Region Permit Reference: CA2746 Dated: 17th October 2006 Process Type: IPC minor (non-substantial) variation to previous variation Description: 4.2 A (D) Manufacture and use of Organic Chemicals within the Chemical Industry Status: Revoked - Now IPPC Positional Accuracy: Automatically positioned to the address</p>	A19SE (NE)	903	2	554858 174744
24	<p>Integrated Pollution Controls</p> <p>Name: Wellcome Foundation Ltd Location: Temple Hill, Dartford, Kent, DA1 5AH Authority: Environment Agency, Southern Region Permit Reference: Bu0575 Dated: 7th February 2003 Process Type: IPC minor (non-substantial) variation to previous variation Description: 4.2 A (D) Manufacture and use of Organic Chemicals within the Chemical Industry Status: Authorisation superseded by a substantial or non substantial variationSuperseded Positional Accuracy: Automatically positioned to the address</p>	A19SE (NE)	903	2	554858 174744
24	<p>Integrated Pollution Controls</p> <p>Name: Wellcome Foundation Ltd Location: Temple Hill, Dartford, Kent, DA1 5AH Authority: Environment Agency, Southern Region Permit Reference: Bt8678 Dated: 20th December 2002 Process Type: IPC minor (non-substantial) variation to previous variation Description: 4.2 A (D) Manufacture and use of Organic Chemicals within the Chemical Industry Status: Authorisation superseded by a substantial or non substantial variationSuperseded Positional Accuracy: Automatically positioned to the address</p>	A19SE (NE)	903	2	554858 174744
24	<p>Integrated Pollution Controls</p> <p>Name: Glaxosmithkline Research And Development Ltd Location: Temple Hill, DARTFORD, Kent, DA1 5AH Authority: Environment Agency, Southern Region Permit Reference: BD1296 Dated: 24th November 1998 Process Type: IPC minor (non-substantial) variation to previous variation Description: 4.2 A (D) Manufacture and use of Organic Chemicals within the Chemical Industry Status: Authorisation superseded by a substantial or non substantial variationSuperseded Positional Accuracy: Automatically positioned to the address</p>	A19SE (NE)	904	2	554863 174739

Map ID	Details	Quadrant Reference (Compass Direction)	Estimated Distance From Site	Contact	NGR
24	<p>Integrated Pollution Controls</p> <p>Name: Glaxosmithkline Research And Development Ltd Location: Temple Hill, DARTFORD, Kent, DA1 5AH Authority: Environment Agency, Southern Region Permit Reference: BC0286 Dated: 26th March 1999 Process Type: IPC major (substantial) variation Description: 4.2 A (D) Manufacture and use of Organic Chemicals within the Chemical Industry Status: Authorisation superseded by a substantial or non substantial variationSuperseded Positional Accuracy: Unknown</p>	A19SE (NE)	907	2	554863 174744
25	<p>Integrated Pollution Prevention And Control</p> <p>Name: Glaxosmithkline Plc Location: Dartford Pharmaceuticals, Building 255, Temple Hill,,, DARTFORD, Kent, DA1 5AH Authority: Environment Agency, Southern Region Permit Reference: GP3233UD Original Permit Ref: Hp3739lh Effective Date: 19th February 2007 Status: Superseded By Variation Application Type: Variation App. Sub Type: Minor Positional Accuracy: Manually positioned to the address or location Activity Code: 4.5 A(1) (A) Activity Description: Pharmaceuticals; Producing Pharmaceuticals Using Chemical/Biological Processes Primary Activity: Y Activity Code: 0.0 Associated Process Activity Description: Associated Process Primary Activity: N</p>	A19SW (NE)	740	2	554651 174739
26	<p>Integrated Pollution Prevention And Control</p> <p>Name: Arjo Wiggins Limited Location: Dartford Paper Mill, Dartford Paper Mill, Priors Road North,,, DARTFORD, Kent, DA1 2BW Authority: Environment Agency - South East Region, Kent & South London Area Permit Reference: AP3938KM Original Permit Ref: Bj7328ix Effective Date: 25th February 2010 Status: Surrender Effective Application Type: Surrender App. Sub Type: Whole Positional Accuracy: Located by supplier to within 10m Activity Code: 6.1 A(1) (B) Activity Description: Paper, Pulp And Board; Producing Paper/Board Greater Than 20T/D Primary Activity: Y</p>	A18NW (N)	752	2	553810 174970
26	<p>Integrated Pollution Prevention And Control</p> <p>Name: Arjo Wiggins Limited Location: Dartford Paper Mill, Dartford Paper Mill, Priors Road North,,, DARTFORD, Kent, DA1 2BW Authority: Environment Agency - South East Region, Kent & South London Area Permit Reference: CP3433KH Original Permit Ref: Bj7328ix Effective Date: 6th March 2009 Status: Superseded By Variation Application Type: Variation App. Sub Type: Minor Positional Accuracy: Located by supplier to within 10m Activity Code: 6.1 A(1) (B) Activity Description: Paper, Pulp And Board; Producing Paper/Board Greater Than 20T/D Primary Activity: Y</p>	A18NW (N)	752	2	553810 174970
26	<p>Integrated Pollution Prevention And Control</p> <p>Name: Arjo Wiggins Limited Location: Dartford Paper Mill, Dartford Paper Mill, Priors Road North,,, DARTFORD, Kent, DA1 2BW Authority: Environment Agency - South East Region, Kent & South London Area Permit Reference: NP3338MG Original Permit Ref: Bj7328ix Effective Date: 18th December 2006 Status: Superseded By Variation Application Type: Variation App. Sub Type: Minor Positional Accuracy: Located by supplier to within 10m Activity Code: 6.1 A(1) (B) Activity Description: Paper, Pulp And Board; Producing Paper/Board Greater Than 20T/D Primary Activity: Y</p>	A18NW (N)	752	2	553810 174970

Map ID	Details	Quadrant Reference (Compass Direction)	Estimated Distance From Site	Contact	NGR
26	<p>Integrated Pollution Prevention And Control</p> <p>Name: Arjo Wiggins Limited Location: Dartford Paper Mill, Dartford Paper Mill, Priory Road North,,, DARTFORD, Kent, DA1 2BW Authority: Environment Agency - South East Region, Kent & South London Area Permit Reference: PP3038ST Original Permit Ref: Bf7328ix Effective Date: 4th April 2006 Status: Superseded By Variation Application Type: Variation App. Sub Type: Standard Positional Accuracy: Located by supplier to within 10m Activity Code: 6.1 A(1) (B) Activity Description: Paper, Pulp And Board; Producing Paper/Board Greater Than 20T/D Primary Activity: Y</p>	A18NW (N)	752	2	553810 174970
26	<p>Integrated Pollution Prevention And Control</p> <p>Name: Arjo Wiggins Limited Location: Dartford Paper Mill, Dartford Paper Mill, Priory Road North,,, DARTFORD, Kent, DA1 2BW Authority: Environment Agency - South East Region, Kent & South London Area Permit Reference: BJ7328IX Original Permit Ref: Bf7328ix Effective Date: 31st March 2002 Status: Superseded By Variation Application Type: Application App. Sub Type: New Positional Accuracy: Located by supplier to within 10m Activity Code: 6.1 A(1) (B) Activity Description: Paper, Pulp And Board; Producing Paper/Board Greater Than 20T/D Primary Activity: Y</p>	A18NW (N)	752	2	553810 174970
26	<p>Integrated Pollution Prevention And Control</p> <p>Name: Arjo Wiggins Limited Location: Dartford Paper Mill, Dartford Paper Mill, Priory Road North,,, DARTFORD, Kent, DA1 2BW Authority: Environment Agency, Southern Region Permit Reference: QP3833GM Original Permit Ref: Bf7328ix Effective Date: Not Supplied Status: Valid Application Type: Surrender App. Sub Type: Part Positional Accuracy: Manually positioned to the address or location Activity Code: 6.1 A(1) (B) Activity Description: Paper, Pulp And Board; Producing Paper/Board Greater Than 20T/D Primary Activity: Y</p>	A18NW (N)	757	2	553817 174977
26	<p>Integrated Pollution Prevention And Control</p> <p>Name: Arjo Wiggins Limited Location: Dartford Paper Mill, Dartford Paper Mill, Priory Road North,,, DARTFORD, Kent, DA1 2BW Authority: Environment Agency, Southern Region Permit Reference: AP3938KM Original Permit Ref: Bf7328ix Effective Date: 25th February 2010 Status: Surrender Effective Application Type: Surrender App. Sub Type: Whole Positional Accuracy: Automatically positioned to the address Activity Code: 6.1 A(1) (B) Activity Description: Paper, Pulp And Board; Producing Paper/Board Greater Than 20T/D Primary Activity: Y</p>	A18NW (N)	758	2	553817 174978
26	<p>Integrated Pollution Prevention And Control</p> <p>Name: Arjo Wiggins Limited Location: Dartford Paper Mill, Dartford Paper Mill, Priory Road North,,, DARTFORD, Kent, DA1 2BW Authority: Environment Agency, Southern Region Permit Reference: CP3433KH Original Permit Ref: Bf7328ix Effective Date: 6th March 2009 Status: Superseded By Variation Application Type: Variation App. Sub Type: Minor Positional Accuracy: Automatically positioned to the address Activity Code: 6.1 A(1) (B) Activity Description: Paper, Pulp And Board; Producing Paper/Board Greater Than 20T/D Primary Activity: Y</p>	A18NW (N)	758	2	553817 174978

Map ID	Details	Quadrant Reference (Compass Direction)	Estimated Distance From Site	Contact	NGR
26	<p>Integrated Pollution Prevention And Control</p> <p>Name: Arjo Wiggins Limited Location: Dartford Paper Mill, Priory Road, Dartford, DA1 2BW Authority: Environment Agency, Southern Region Permit Reference: NP3338MG Original Permit Ref: Bj7328ix Effective Date: 18th December 2006 Status: Superseded By Variation Application Type: Variation App. Sub Type: Minor Positional Accuracy: Automatically positioned to the address Activity Code: 6.1 A(1) (B) Activity Description: Paper, Pulp And Board; Producing Paper/Board Greater Than 20T/D Primary Activity: Y</p>	A18NW (N)	758	2	553817 174978
26	<p>Integrated Pollution Prevention And Control</p> <p>Name: Arjo Wiggins Limited Location: Dartford Paper Mill, Priory Road, Dartford, DA1 2BW Authority: Environment Agency, Southern Region Permit Reference: PP3038ST Original Permit Ref: Bj7328ix Effective Date: 4th April 2006 Status: Superseded By Variation Application Type: Variation App. Sub Type: Standard Positional Accuracy: Automatically positioned to the address Activity Code: 6.1 A(1) (B) Activity Description: Paper, Pulp And Board; Producing Paper/Board Greater Than 20T/D Primary Activity: Y</p>	A18NW (N)	758	2	553817 174978
26	<p>Integrated Pollution Prevention And Control</p> <p>Name: Arjo Wiggins Limited Location: Dartford Paper Mill, Priory Road North, Dartford, Kent, DA1 2BW Authority: Environment Agency, Southern Region Permit Reference: Bj7328ix Original Permit Ref: Bj7328ix Effective Date: 31st March 2002 Status: Superseded By Variation Application Type: Application App. Sub Type: New Positional Accuracy: Automatically positioned to the address Activity Code: 6.1 A(1) (B) Activity Description: Paper, Pulp And Board; Producing Paper/Board Greater Than 20T/D Primary Activity: Y</p>	A18NW (N)	758	2	553817 174978
27	<p>Integrated Pollution Prevention And Control</p> <p>Name: Glaxosmithkline Plc Location: Dartford Pharmaceuticals, Building 255, Temple Hill,,, DARTFORD, Kent, DA1 5AH Authority: Environment Agency - South East Region, Kent & South London Area Permit Reference: UP3437ZL Original Permit Ref: Hp3739lh Effective Date: 9th May 2013 Status: Surrender Effective Application Type: Surrender App. Sub Type: Whole Positional Accuracy: Manually positioned within the geographical locality Activity Code: 0.0 Associated Process Activity Description: Associated Process Primary Activity: N Activity Code: 4.5 A(1) (A) Activity Description: Pharmaceuticals; Producing Pharmaceuticals Using Chemical/Biological Processes Primary Activity: Y</p>	A19SW (NE)	797	2	554693 174778
28	<p>Integrated Pollution Prevention And Control</p> <p>Name: Glaxosmithkline Plc Location: Dartford Pharmaceuticals, Glaxosmithkline, Building 225, Temple Hill, Dartford, DA 5AH Authority: Environment Agency, Southern Region Permit Reference: HP3739LH Original Permit Ref: Hp3739lh Effective Date: 20th December 2006 Status: Superseded By Variation Application Type: Application App. Sub Type: New Positional Accuracy: Manually positioned within the geographical locality Activity Code: 0.0 Associated Process Activity Description: Associated Process Primary Activity: N Activity Code: 4.5 A(1) (A) Activity Description: Pharmaceuticals; Producing Pharmaceuticals Using Chemical/Biological Processes Primary Activity: Y</p>	A19NW (NE)	825	2	554412 174995

Map ID	Details	Quadrant Reference (Compass Direction)	Estimated Distance From Site	Contact	NGR
29	<p>Integrated Pollution Prevention And Control</p> <p>Name: Glaxosmithkline Plc Location: Dartford Pharmaceuticals, Building 255, Temple Hill,,, DARTFORD, Kent, DA1 5AH Authority: Environment Agency - South East Region, Kent & South London Area Permit Reference: ZP3936KB Original Permit Ref: Hp3739lh Effective Date: 5th March 2010 Status: Superseded By Variation Application Type: Variation App. Sub Type: Minor Positional Accuracy: Located by supplier to within 10m Activity Code: 0.0 Associated Process Activity Description: Associated Process Primary Activity: N Activity Code: 4.5 A(1) (A) Activity Description: Pharmaceuticals; Producing Pharmaceuticals Using Chemical/Biological Processes Primary Activity: Y</p>	A19SE (NE)	894	2	554850 174740
29	<p>Integrated Pollution Prevention And Control</p> <p>Name: Glaxosmithkline Plc Location: Dartford Pharmaceuticals, Building 255, Temple Hill,,, DARTFORD, Kent, DA1 5AH Authority: Environment Agency, Southern Region Permit Reference: ZP3936KB Original Permit Ref: Hp3739lh Effective Date: 5th March 2010 Status: Effective Application Type: Variation App. Sub Type: Minor Positional Accuracy: Located by supplier to within 100m Activity Code: 4.5 A(1) (A) Activity Description: Pharmaceutical; Producing Pharmaceuticals Using Chemical/Biological Processes Primary Activity: Y Activity Code: 0.0 Associated Process Activity Description: Associated Process Primary Activity: N</p>	A19SE (NE)	894	2	554850 174740
29	<p>Integrated Pollution Prevention And Control</p> <p>Name: Glaxosmithkline Plc Location: Dartford Pharmaceuticals, Building 255, Temple Hill,,, DARTFORD, Kent, DA1 5AH Authority: Environment Agency - South East Region, Kent & South London Area Permit Reference: GP3233UD Original Permit Ref: Hp3739lh Effective Date: 19th February 2007 Status: Superseded By Variation Application Type: Variation App. Sub Type: Minor Positional Accuracy: Located by supplier to within 10m Activity Code: 4.5 A(1) (A) Activity Description: Pharmaceuticals; Producing Pharmaceuticals Using Chemical/Biological Processes Primary Activity: Y Activity Code: 0.0 Associated Process Activity Description: Associated Process Primary Activity: N</p>	A19SE (NE)	894	2	554850 174740
30	<p>Integrated Pollution Prevention And Control</p> <p>Name: Glaxosmithkline Plc Location: Dartford Pharmaceuticals, Glaxosmithkline, Building 225, Temple Hill,,Dartford, DA1 5AH, Kent, DA1 5AH Authority: Environment Agency - South East Region, Kent & South London Area Permit Reference: HP3739LH Original Permit Ref: Hp3739lh Effective Date: 20th December 2006 Status: Superseded By Variation Application Type: Application App. Sub Type: New Positional Accuracy: Located by supplier to within 10m Activity Code: 4.5 A(1) (A) Activity Description: Pharmaceuticals; Producing Pharmaceuticals Using Chemical/Biological Processes Primary Activity: Y Activity Code: 0.0 Associated Process Activity Description: Associated Process Primary Activity: N</p>	A18NE (N)	934	2	554320 175140

Map ID	Details	Quadrant Reference (Compass Direction)	Estimated Distance From Site	Contact	NGR
31	<p>Local Authority Pollution Prevention and Controls</p> <p>Name: Evergreen Dry Cleaners Location: 53 Hythe Street, Dartford, DA1 1BG Authority: Dartford Borough Council, Environmental Health Department Permit Reference: EP/DC/008 Dated: 4th June 2010 Process Type: Local Authority Pollution Prevention and Control Description: PG6/46 Dry cleaning Status: Permitted Positional Accuracy: Manually positioned to the address or location</p>	A13NE (NE)	20	3	554138 174213
31	<p>Local Authority Pollution Prevention and Controls</p> <p>Name: Victoria Dry Cleaners Location: 73 Hythe Street, Dartford, DA1 1BG Authority: Dartford Borough Council, Environmental Health Department Permit Reference: EP/DC/009 Dated: 24th September 2007 Process Type: Local Authority Pollution Prevention and Control Description: PG6/46 Dry cleaning Status: Permitted Positional Accuracy: Manually positioned to the address or location</p>	A13NE (NE)	41	3	554146 174255
32	<p>Local Authority Pollution Prevention and Controls</p> <p>Name: Beadles (Dartford) Ltd Location: 36-42 Spital Street, Dartford, Kent, DA1 2DN Authority: Dartford Borough Council, Environmental Health Department Permit Reference: B/18/94 Dated: 25th March 1994 Process Type: Local Authority Pollution Prevention and Control Description: PG6/34 Respraying of road vehicles Status: Permitted Positional Accuracy: Manually positioned to the address or location</p>	A13SW (SW)	41	3	554008 174064
33	<p>Local Authority Pollution Prevention and Controls</p> <p>Name: Milestone Auto Services Location: 6-8 Victoria Road, Dartford, Kent, DA Authority: Dartford Borough Council, Environmental Health Department Permit Reference: B/46/00/orig Dated: 14th June 2000 Process Type: Local Authority Air Pollution Control Description: PG1/1Waste oil burners, less than 0.4MW net rated thermal input Status: Authorisation revokedRevoked Positional Accuracy: Manually positioned to the address or location</p>	A18SE (N)	286	3	554171 174508
34	<p>Local Authority Pollution Prevention and Controls</p> <p>Name: Dartford Dry Cleaners Location: 81 Lowfield Street, Dartford, DA1 1HP Authority: Dartford Borough Council, Environmental Health Department Permit Reference: EP/DC/004 Dated: 24th October 2007 Process Type: Local Authority Pollution Prevention and Control Description: PG6/46 Dry cleaning Status: Permitted Positional Accuracy: Manually positioned to the address or location</p>	A8NE (S)	327	3	554073 173755
35	<p>Local Authority Pollution Prevention and Controls</p> <p>Name: Browns Of Dartford Location: Unit 14, Victoria Industrial Park, Victoria Road, Dartford, Kent, DA1 5AJ Authority: Dartford Borough Council, Environmental Health Department Permit Reference: B/02/93 Dated: 8th March 1994 Process Type: Local Authority Air Pollution Control Description: PG1/1Waste oil burners, less than 0.4MW net rated thermal input Status: Authorisation revokedRevoked Positional Accuracy: Manually positioned to the address or location</p>	A18NE (N)	603	3	554103 174848
36	<p>Local Authority Pollution Prevention and Controls</p> <p>Name: Fabcast Engineering Location: Unit G4 Riverside Industrial Estate, Dartford, DA1 Authority: Dartford Borough Council, Environmental Health Department Permit Reference: P/43 Dated: Not Supplied Process Type: Local Authority Pollution Prevention and Control Description: PG2/4 Iron, steel and non-ferrous metal foundry processes Status: Transferred to IPPC Positional Accuracy: Manually positioned to the address or location</p>	A18NE (NE)	697	3	554380 174870

Map ID	Details	Quadrant Reference (Compass Direction)	Estimated Distance From Site	Contact	NGR
37	<p>Local Authority Pollution Prevention and Controls</p> <p>Name: Cray Metal Finishers Location: Unit D1, Riverside Way, Dartford, DA1 5BS Authority: Dartford Borough Council, Environmental Health Department Permit Reference: P/22/07/orig Dated: 9th May 2007 Process Type: Local Authority Pollution Prevention and Control Description: PG6/31 Powder coating processes (including sheradizing) Status: Permitted Positional Accuracy: Manually positioned to the address or location</p>	A19NW (NE)	715	3	554455 174855
38	<p>Local Authority Pollution Prevention and Controls</p> <p>Name: Arjo Wiggins Location: Dartford Mill, Priory Road, Dartford Authority: Dartford Borough Council, Environmental Health Department Permit Reference: B/11/99/rev1 Dated: 28th July 1999 Process Type: Local Authority Pollution Prevention and Control Description: PG1/8 Wood combustion processes between 0.4 and 3MW net rated thermal input Status: Transferred to IPPC Positional Accuracy: Manually positioned to the address or location</p>	A18NW (N)	757	3	553817 174977
39	<p>Local Authority Pollution Prevention and Controls</p> <p>Name: Arjo Wiggins Location: Dartford Paper Mill, Priory Road (North), DARTFORD, Kent, DA1 2BW Authority: Dartford Borough Council, Environmental Health Department Permit Reference: B/11/99/rev1 Dated: 10th June 1993 Process Type: Local Authority Pollution Prevention and Control Description: PG1/3 Boilers and furnaces, 20-50MW net rated thermal input Status: Transferred to IPPC Positional Accuracy: Manually positioned to the road within the address or location</p>	A18NW (N)	779	3	553760 174982
40	<p>Local Authority Pollution Prevention and Controls</p> <p>Name: The Iron Inn Dry Cleaners Location: 33 Dartford Road, Dartford, DA1 3EF Authority: Dartford Borough Council, Environmental Health Department Permit Reference: EP/DC/006 Dated: 25th September 2007 Process Type: Local Authority Pollution Prevention and Control Description: PG6/46 Dry cleaning Status: Permitted Positional Accuracy: Manually positioned to the address or location</p>	A12NW (W)	799	3	553215 174249
41	<p>Local Authority Pollution Prevention and Controls</p> <p>Name: Beadles (Dartford) Location: 370 Princes Road, Dartford, DA1 Authority: Dartford Borough Council, Environmental Health Department Permit Reference: B/41 Dated: 26th November 2001 Process Type: Local Authority Air Pollution Control Description: PG6/34 Respraying of road vehicles Status: Application Withdrawn Positional Accuracy: Manually positioned to the address or location</p>	A8SE (S)	829	3	554151 173257
42	<p>Local Authority Pollution Prevention and Controls</p> <p>Name: Wellcome Foundation Ltd Location: Temple Hill, Dartford, Kent, DA1 5AH Authority: Dartford Borough Council, Environmental Health Department Permit Reference: B19 Dated: Not Supplied Process Type: Local Authority Air Pollution Control Description: PG1/8 Wood combustion processes between 0.4 and 3MW net rated thermal input Status: Authorised Positional Accuracy: Manually positioned to the road within the address or location</p>	A19SE (NE)	837	3	554786 174731
43	<p>Local Authority Pollution Prevention and Controls</p> <p>Name: A Pile & Sons Ltd Location: St Vincents Road, DARTFORD, Kent, DA1 1XA Authority: Dartford Borough Council, Environmental Health Department Permit Reference: EP/VR/003/rev1 Dated: 9th May 2007 Process Type: Local Authority Air Pollution Control Description: PG6/34 Respraying of road vehicles Status: Authorised Positional Accuracy: Manually positioned to the address or location</p>	A15NW (E)	989	3	555098 174371

Map ID	Details	Quadrant Reference (Compass Direction)	Estimated Distance From Site	Contact	NGR
44	<p>Local Authority Pollution Prevention and Controls</p> <p>Name: Volks Cars Location: Carrington Works, Fulwich Road, DARTFORD, Kent, DA1 1UW Authority: Dartford Borough Council, Environmental Health Department Permit Reference: B/52/03/Rev1 Dated: 4th December 2001 Process Type: Local Authority Air Pollution Control Description: PG1/1Waste oil burners, less than 0.4MW net rated thermal input Status: Authorised Positional Accuracy: Manually positioned to the address or location</p>	A15NW (E)	997	3	555116 174262
	<p>Nearest Surface Water Feature</p>	A13NE (NE)	266	-	554288 174429
45	<p>Pollution Incidents to Controlled Waters</p> <p>Property Type: Paper Industry Location: Lower Hythe Street, DARTFORD Authority: Environment Agency, Southern Region Pollutant: Chemicals - Paints / Dyes Note: White Substance In Watercourse Incident Date: 11th May 1998 Incident Reference: 197169 Catchment Area: Not Given Receiving Water: Not Given Cause of Incident: Miscellaneous/Other Pollution Type Incident Severity: Category 3 - Minor Incident Positional Accuracy: Located by supplier to within 100m</p>	A13NE (NE)	196	2	554300 174300
46	<p>Pollution Incidents to Controlled Waters</p> <p>Property Type: Not Given Location: Main Street, DARTFORD Authority: Environment Agency, Southern Region Pollutant: Miscellaneous - Natural Note: Sewage In River Darent Incident Date: 27th July 1994 Incident Reference: 94T234 Catchment Area: Not Given Receiving Water: Not Given Cause of Incident: Miscellaneous/Other Pollution Type Incident Severity: Category 3 - Minor Incident Positional Accuracy: Located by supplier to within 100m</p>	A13SE (SE)	225	2	554300 174000
47	<p>Pollution Incidents to Controlled Waters</p> <p>Property Type: Not Given Location: Temple Hill, DARTFORD Authority: Environment Agency, Thames Region Pollutant: General Note: Not Supplied Incident Date: 8th July 1998 Incident Reference: THSE1998039552 Catchment Area: Not Given Receiving Water: Not Given Cause of Incident: Not Given Incident Severity: Category 3 - Minor Incident Positional Accuracy: Located by supplier to within 100m</p>	A13NW (N)	252	2	554000 174500
48	<p>Pollution Incidents to Controlled Waters</p> <p>Property Type: Industrial: Other Location: Mill Pond, Welcome Foundation Authority: Environment Agency, Southern Region Pollutant: Oils - Other Oil Note: Oil On Darent; Chemical Industry Incident Date: 8th February 1995 Incident Reference: 94T515 Catchment Area: Not Given Receiving Water: Not Given Cause of Incident: Oils/Related Products Incident Severity: Category 3 - Minor Incident Positional Accuracy: Located by supplier to within 100m</p>	A13NE (NE)	253	2	554210 174460
49	<p>Pollution Incidents to Controlled Waters</p> <p>Property Type: Domestic/Residential Location: Wickes, Ovary Street, DARTFORD Authority: Environment Agency, Southern Region Pollutant: Miscellaneous - Natural Note: River Darent Gone Green Incident Date: 18th September 1997 Incident Reference: 397406 Catchment Area: Not Given Receiving Water: Not Given Cause of Incident: Not Given Incident Severity: Category 3 - Minor Incident Positional Accuracy: Located by supplier to within 100m</p>	A13NE (E)	289	2	554400 174295

Map ID	Details	Quadrant Reference (Compass Direction)	Estimated Distance From Site	Contact	NGR
49	<p>Pollution Incidents to Controlled Waters</p> <p>Property Type: Construction Location: Next To Inland Revenue Building Authority: Environment Agency, Southern Region Pollutant: Miscellaneous - Inert Suspended Solids Note: River Running Orange Incident Date: 15th April 1996 Incident Reference: 396121 Catchment Area: Not Given Receiving Water: Not Given Cause of Incident: Inadequate Construction Incident Severity: Category 3 - Minor Incident Positional Accuracy: Located by supplier to within 100m</p>	A13NE (E)	290	2	554400 174300
50	<p>Pollution Incidents to Controlled Waters</p> <p>Property Type: Road Location: At Wellcome Labs, DARTFORD Authority: Environment Agency, Southern Region Pollutant: Miscellaneous - Urban Runoff Note: Oil On River Toward The Church Incident Date: 28th April 1992 Incident Reference: 92T153 Catchment Area: Not Given Receiving Water: Not Given Cause of Incident: Oils/Related Products Incident Severity: Category 3 - Minor Incident Positional Accuracy: Located by supplier to within 100m</p>	A13SE (SE)	311	2	554400 174000
51	<p>Pollution Incidents to Controlled Waters</p> <p>Property Type: Not Given Location: Mill Pond Road Authority: Environment Agency, Thames Region Pollutant: Miscellaneous - Unknown Note: Confirmed As A Pollution Incident Incident Date: 7th January 1989 Incident Reference: SE890005 Catchment Area: Not Given Receiving Water: Not Given Cause of Incident: Not Given Incident Severity: Category 2 - Significant Incident Positional Accuracy: Located by supplier to within 100m</p>	A14NW (NE)	334	2	554410 174390
51	<p>Pollution Incidents to Controlled Waters</p> <p>Property Type: Not Given Location: Darent At Overy Street, DARTFORD Authority: Environment Agency, Southern Region Pollutant: Oils - Diesel (Including Agricultural) Note: Oil Spillage Incident Date: 18th August 1992 Incident Reference: 92T318 Catchment Area: Not Given Receiving Water: Not Given Cause of Incident: Oils/Related Products Incident Severity: Category 3 - Minor Incident Positional Accuracy: Located by supplier to within 100m</p>	A14NW (NE)	374	2	554450 174400
52	<p>Pollution Incidents to Controlled Waters</p> <p>Property Type: Not Given Location: Darent At Dartford New Bridge Authority: Environment Agency, Southern Region Pollutant: Oils - Diesel (Including Agricultural) Note: Oil Incident Date: 2nd November 1992 Incident Reference: 92T406 Catchment Area: Not Given Receiving Water: Not Given Cause of Incident: Oils/Related Products Incident Severity: Category 3 - Minor Incident Positional Accuracy: Located by supplier to within 100m</p>	A14SW (SE)	356	2	554450 174000
53	<p>Pollution Incidents to Controlled Waters</p> <p>Property Type: Industrial: Other Location: Hythe Street, DARTFORD Authority: Environment Agency, Southern Region Pollutant: Miscellaneous - Fire water / Foam Note: 4 Pump Fire In Printing Shop Incident Date: 9th September 1996 Incident Reference: 396428 Catchment Area: Not Given Receiving Water: Not Given Cause of Incident: Industrial - Other Incident Severity: Category 3 - Minor Incident Positional Accuracy: Located by supplier to within 100m</p>	A18SE (N)	383	2	554200 174600

Map ID	Details	Quadrant Reference (Compass Direction)	Estimated Distance From Site	Contact	NGR
54	<p>Pollution Incidents to Controlled Waters</p> <p>Property Type: Not Given Location: DARTFORD Authority: Environment Agency, Thames Region Pollutant: Chemicals - Unknown Note: Not Supplied Incident Date: 4th April 1996 Incident Reference: SE960142 Catchment Area: Not Given Receiving Water: Not Given Cause of Incident: Not Given Incident Severity: Category 3 - Minor Incident Positional Accuracy: Located by supplier to within 100m</p>	A14NW (NE)	431	2	554450 174500
55	<p>Pollution Incidents to Controlled Waters</p> <p>Property Type: Not Given Location: Dartford Creek Authority: Environment Agency, Thames Region Pollutant: Chemicals - Unknown Note: Confirmed As A Pollution Incident Incident Date: Not Supplied Incident Reference: SE930226 Catchment Area: Not Given Receiving Water: Not Given Cause of Incident: Not Given Incident Severity: Category 3 - Minor Incident Positional Accuracy: Located by supplier to within 100m</p>	A18SW (N)	468	2	553900 174700
56	<p>Pollution Incidents to Controlled Waters</p> <p>Property Type: Manufacturing Location: Behind Burroughd Welcome, Junction Of Lower Hythe Bridge, DARTFORD Authority: Environment Agency, Southern Region Pollutant: Organic Chemicals : Other Inks Note: Not Supplied Incident Date: 14th July 1999 Incident Reference: 2734 Catchment Area: Darent Receiving Water: Potential River Cause of Incident: Unauthorised Activity : Breach Of Discharge Consent Incident Severity: Category 3 - Minor Incident Positional Accuracy: Located by supplier to within 10m</p>	A18SE (NE)	469	2	554400 174600
56	<p>Pollution Incidents to Controlled Waters</p> <p>Property Type: Airports Location: Welcome Foundation, Temple Hill, DARTFORD Authority: Environment Agency, Southern Region Pollutant: Chemicals - Unknown Note: Chemical Spill Of Unknown Powder Incident Date: 7th November 1998 Incident Reference: 398462 Catchment Area: Not Given Receiving Water: Not Given Cause of Incident: Vandalism Incident Severity: Category 3 - Minor Incident Positional Accuracy: Located by supplier to within 100m</p>	A19SW (NE)	501	2	554450 174600
57	<p>Pollution Incidents to Controlled Waters</p> <p>Property Type: Other General Premises Location: Location Description Not Available Authority: Environment Agency, Southern Region Pollutant: Chemicals - Paints / Dyes Note: Dark Brown Liquid Incident Date: 8th June 1992 Incident Reference: 92T220 Catchment Area: Not Given Receiving Water: Not Given Cause of Incident: Industrial Chemicals Incident Severity: Category 3 - Minor Incident Positional Accuracy: Located by supplier to within 100m</p>	A14SW (SE)	476	2	554540 173910
58	<p>Pollution Incidents to Controlled Waters</p> <p>Property Type: Not Given Location: Central Road, DARTFORD Authority: Environment Agency, Thames Region Pollutant: General Note: Confirmed incident Incident Date: 14th January 1999 Incident Reference: THSE1999041807 Catchment Area: Not Given Receiving Water: Not Given Cause of Incident: Not Given Incident Severity: Category 3 - Minor Incident Positional Accuracy: Located by supplier to within 10m</p>	A18SE (NE)	509	2	554300 174700

Map ID	Details	Quadrant Reference (Compass Direction)	Estimated Distance From Site	Contact	NGR
59	<p>Pollution Incidents to Controlled Waters</p> <p>Property Type: Arable Location: Lanes End, DARTFORD Authority: Environment Agency, Southern Region Pollutant: Miscellaneous - Fire water / Foam Note: 9 Pump Fire - Standing Corn Incident Date: 3rd August 1996 Incident Reference: 396417 Catchment Area: Not Given Receiving Water: Not Given Cause of Incident: Other Agricultural Incident Severity: Category 3 - Minor Incident Positional Accuracy: Located by supplier to within 100m</p>	A12SE (W)	524	2	553510 174010
60	<p>Pollution Incidents to Controlled Waters</p> <p>Property Type: Not Given Location: DARTFORD Authority: Environment Agency, Thames Region Pollutant: Chemicals - Unknown Note: Not Supplied Incident Date: 3rd January 1996 Incident Reference: SE960004 Catchment Area: Not Given Receiving Water: Not Given Cause of Incident: Not Given Incident Severity: Category 3 - Minor Incident Positional Accuracy: Located by supplier to within 100m</p>	A18SE (NE)	553	2	554400 174700
61	<p>Pollution Incidents to Controlled Waters</p> <p>Property Type: Other General Premises Location: Mill Pond Road, DARTFORD Authority: Environment Agency, Southern Region Pollutant: Oils - Other Oil Note: Oil On River Darent; Miscellaneous Premises: Unknown Incident Date: 25th May 1994 Incident Reference: 94T086 Catchment Area: Not Given Receiving Water: Not Given Cause of Incident: Oils/Related Products Incident Severity: Category 3 - Minor Incident Positional Accuracy: Located by supplier to within 100m</p>	A19SW (NE)	553	2	554460 174660
62	<p>Pollution Incidents to Controlled Waters</p> <p>Property Type: Not Given Location: Dartford Creek Authority: Environment Agency, Thames Region Pollutant: Chemicals - Unknown Note: Confirmed As A Pollution Incident Incident Date: 9th May 1989 Incident Reference: SE890154 Catchment Area: Not Given Receiving Water: Not Given Cause of Incident: Not Given Incident Severity: Category 2 - Significant Incident Positional Accuracy: Located by supplier to within 100m</p>	A18SE (N)	575	2	554200 174800
63	<p>Pollution Incidents to Controlled Waters</p> <p>Property Type: Chemical industry Location: Riverside Estate, DARTFORD Authority: Environment Agency, Southern Region Pollutant: Chemicals - Unknown Note: Spillage Of Ethanol Incident Date: 11th February 1993 Incident Reference: 92T518 Catchment Area: Not Given Receiving Water: Not Given Cause of Incident: Industrial Chemicals Incident Severity: Category 3 - Minor Incident Positional Accuracy: Located by supplier to within 100m</p>	A18SE (N)	603	2	554300 174800
64	<p>Pollution Incidents to Controlled Waters</p> <p>Property Type: Not Given Location: DARTFORD Authority: Environment Agency, Thames Region Pollutant: Oils - Unknown Note: Confirmed As A Pollution Incident Incident Date: 30th October 1992 Incident Reference: SE920334 Catchment Area: Not Given Receiving Water: Not Given Cause of Incident: Not Given Incident Severity: Category 3 - Minor Incident Positional Accuracy: Located by supplier to within 100m</p>	A18SE (NE)	641	2	554400 174800

Map ID	Details	Quadrant Reference (Compass Direction)	Estimated Distance From Site	Contact	NGR
65	<p>Pollution Incidents to Controlled Waters</p> <p>Property Type: Not Given Location: DARTFORD Authority: Environment Agency, Thames Region Pollutant: Chemicals - Unknown Note: Confirmed As A Pollution Incident Incident Date: 23rd November 1990 Incident Reference: SE900315 Catchment Area: Not Given Receiving Water: Not Given Cause of Incident: Not Given Incident Severity: Category 2 - Significant Incident Positional Accuracy: Located by supplier to within 100m</p>	A18NE (N)	672	2	554200 174900
66	<p>Pollution Incidents to Controlled Waters</p> <p>Property Type: Not Given Location: DARTFORD Authority: Environment Agency, Thames Region Pollutant: Unknown Sewage Note: Confirmed As A Pollution Incident Incident Date: 3rd May 1991 Incident Reference: SE910105 Catchment Area: Not Given Receiving Water: Not Given Cause of Incident: Not Given Incident Severity: Category 3 - Minor Incident Positional Accuracy: Located by supplier to within 100m</p>	A19SW (NE)	690	2	554500 174800
67	<p>Pollution Incidents to Controlled Waters</p> <p>Property Type: Not Given Location: CRAYFORD CREEK Authority: Environment Agency, Thames Region Pollutant: General Note: Confirmed incident Incident Date: 21st April 1999 Incident Reference: THSE1999042719 Catchment Area: Not Given Receiving Water: Not Given Cause of Incident: Not Given Incident Severity: Category 3 - Minor Incident Positional Accuracy: Located by supplier to within 100m</p>	A18NW (N)	746	2	554006 174996
67	<p>Pollution Incidents to Controlled Waters</p> <p>Property Type: Not Given Location: Central Way, DARTFORD Authority: Environment Agency, Thames Region Pollutant: General Note: Confirmed incident Incident Date: 9th March 1999 Incident Reference: THSE1999042339 Catchment Area: Not Given Receiving Water: Not Given Cause of Incident: Not Given Incident Severity: Category 3 - Minor Incident Positional Accuracy: Located by supplier to within 10m</p>	A18NW (N)	747	2	554001 174996
67	<p>Pollution Incidents to Controlled Waters</p> <p>Property Type: Not Given Location: DARTFORD Authority: Environment Agency, Thames Region Pollutant: Miscellaneous - Unknown Note: Confirmed As A Pollution Incident Incident Date: 14th April 1995 Incident Reference: SE950162 Catchment Area: Not Given Receiving Water: Not Given Cause of Incident: Not Given Incident Severity: Category 3 - Minor Incident Positional Accuracy: Located by supplier to within 100m</p>	A18NW (N)	752	2	554001 175001
68	<p>Pollution Incidents to Controlled Waters</p> <p>Property Type: Not Given Location: DARTFORD Authority: Environment Agency, Thames Region Pollutant: Oils - Unknown Note: Confirmed As A Pollution Incident Incident Date: 12th December 1994 Incident Reference: SE940420 Catchment Area: Not Given Receiving Water: Not Given Cause of Incident: Not Given Incident Severity: Category 3 - Minor Incident Positional Accuracy: Located by supplier to within 100m</p>	A19NW (NE)	861	2	554501 174996

Map ID	Details	Quadrant Reference (Compass Direction)	Estimated Distance From Site	Contact	NGR
68	<p>Pollution Incidents to Controlled Waters</p> <p>Property Type: Not Given Location: Central Road, DARTFORD Authority: Environment Agency, Thames Region Pollutant: Oils - Unknown Note: Confirmed As A Pollution Incident Incident Date: 20th September 1994 Incident Reference: SE940300 Catchment Area: Not Given Receiving Water: Not Given Cause of Incident: Not Given Incident Severity: Category 2 - Significant Incident Positional Accuracy: Located by supplier to within 100m</p>	A19NW (NE)	866	2	554501 175001
69	<p>Pollution Incidents to Controlled Waters</p> <p>Property Type: Not Given Location: DARTFORD, Kent Authority: Environment Agency, Thames Region Pollutant: General Note: No Pollution Found Incident Date: 11th May 1998 Incident Reference: 38667 Catchment Area: Not Given Receiving Water: Not Given Cause of Incident: Not Given Incident Severity: Category 3 - Minor Incident Positional Accuracy: Located by supplier to within 100m</p>	A18NW (N)	880	2	553800 175100
70	<p>Pollution Incidents to Controlled Waters</p> <p>Property Type: Private Sewage (Non-PLC): Sewage Treatment Works Location: Road Bridge , Powdermill Lane , DARTFORD Authority: Environment Agency, Southern Region Pollutant: Oils - Diesel (Including Agricultural) Note: Diesel In Stream Feeding Brookland Lakes Incident Date: 18th February 1998 Incident Reference: 198529 Catchment Area: Not Given Receiving Water: Not Given Cause of Incident: Poor Operational Practice Incident Severity: Category 3 - Minor Incident Positional Accuracy: Located by supplier to within 100m</p>	A8SE (S)	911	2	554300 173200
71	<p>Pollution Incidents to Controlled Waters</p> <p>Property Type: Not Given Location: Arjo Wiggins Authority: Environment Agency, Thames Region Pollutant: General Note: Not Supplied Incident Date: 10th March 1997 Incident Reference: THSE1997031896 Catchment Area: Not Given Receiving Water: Not Given Cause of Incident: Not Given Incident Severity: Category 3 - Minor Incident Positional Accuracy: Unknown</p>	A17NE (NW)	917	2	553501 175001
72	<p>Pollution Incidents to Controlled Waters</p> <p>Property Type: Not Given Location: Ferry Lane Authority: Environment Agency, Thames Region Pollutant: Miscellaneous - Other Note: Not Supplied Incident Date: 28th April 1996 Incident Reference: SE960186 Catchment Area: Not Given Receiving Water: Not Given Cause of Incident: Not Given Incident Severity: Category 3 - Minor Incident Positional Accuracy: Located by supplier to within 100m</p>	A18NW (N)	917	2	553850 175150
73	<p>Pollution Incidents to Controlled Waters</p> <p>Property Type: Industrial: Other Location: Adjacent To Farend Centra Road, DARTFORD Authority: Environment Agency, Southern Region Pollutant: Chemicals - Alkali Note: Stream Turned White; Chemical Industry Incident Date: 5th February 1995 Incident Reference: 94T470 Catchment Area: Not Given Receiving Water: Not Given Cause of Incident: Industrial Chemicals Incident Severity: Category 2 - Significant Incident Positional Accuracy: Located by supplier to within 100m</p>	A19NW (N)	936	2	554450 175100

Map ID	Details	Quadrant Reference (Compass Direction)	Estimated Distance From Site	Contact	NGR
74	<p>Pollution Incidents to Controlled Waters</p> <p>Property Type: Not Given Location: DARTFORD Authority: Environment Agency, Thames Region Pollutant: Chemicals - Unknown Note: Confirmed As A Pollution Incident Incident Date: 7th April 1992 Incident Reference: SE920108 Catchment Area: Not Given Receiving Water: Not Given Cause of Incident: Not Given Incident Severity: Category 3 - Minor Incident Positional Accuracy: Located by supplier to within 100m</p>	A23SW (N)	951	2	554000 175200
75	<p>Pollution Incidents to Controlled Waters</p> <p>Property Type: Not Given Location: Dartford Creek Authority: Environment Agency, Thames Region Pollutant: Miscellaneous - Unknown Note: Confirmed As A Pollution Incident Incident Date: 16th March 1994 Incident Reference: SE940062 Catchment Area: Not Given Receiving Water: Not Given Cause of Incident: Not Given Incident Severity: Category 3 - Minor Incident Positional Accuracy: Located by supplier to within 100m</p>	A17NE (N)	958	2	553700 175150
76	<p>Pollution Incidents to Controlled Waters</p> <p>Property Type: Not Given Location: DARTFORD Authority: Environment Agency, Thames Region Pollutant: Miscellaneous - Unknown Note: Confirmed As A Pollution Incident Incident Date: 18th May 1992 Incident Reference: SE920157 Catchment Area: Not Given Receiving Water: Not Given Cause of Incident: Not Given Incident Severity: Category 3 - Minor Incident Positional Accuracy: Located by supplier to within 100m</p>	A23SW (N)	971	2	553805 175195
76	<p>Pollution Incidents to Controlled Waters</p> <p>Property Type: Not Given Location: DARTFORD Authority: Environment Agency, Thames Region Pollutant: Chemicals - Unknown Note: Confirmed As A Pollution Incident Incident Date: 23rd August 1991 Incident Reference: SE10241 Catchment Area: Not Given Receiving Water: Not Given Cause of Incident: Not Given Incident Severity: Category 3 - Minor Incident Positional Accuracy: Located by supplier to within 100m</p>	A23SW (N)	972	2	553800 175195
76	<p>Pollution Incidents to Controlled Waters</p> <p>Property Type: Not Given Location: DARTFORD Authority: Environment Agency, Thames Region Pollutant: Chemicals - Unknown Note: Confirmed As A Pollution Incident Incident Date: 8th June 1993 Incident Reference: SE930164 Catchment Area: Not Given Receiving Water: Not Given Cause of Incident: Not Given Incident Severity: Category 3 - Minor Incident Positional Accuracy: Located by supplier to within 100m</p>	A23SW (N)	976	2	553805 175200
76	<p>Pollution Incidents to Controlled Waters</p> <p>Property Type: Not Given Location: DARTFORD Authority: Environment Agency, Thames Region Pollutant: Chemicals - Unknown Note: Confirmed As A Pollution Incident Incident Date: 6th July 1990 Incident Reference: SE900199 Catchment Area: Not Given Receiving Water: Not Given Cause of Incident: Not Given Incident Severity: Category 2 - Significant Incident Positional Accuracy: Located by supplier to within 100m</p>	A23SW (N)	977	2	553800 175200

Map ID	Details	Quadrant Reference (Compass Direction)	Estimated Distance From Site	Contact	NGR
77	<p>Pollution Incidents to Controlled Waters</p> <p>Property Type: WSC Sewage, Sewerage & Supply Location: Brooklands Lake, DARTFORD Authority: Environment Agency, Southern Region Pollutant: Organic Chemicals : Mixed / Unidentified / Waste Mineral & Synthetic Oils Note: Not Supplied Incident Date: 12th February 1999 Incident Reference: 1853 Catchment Area: Not Given Receiving Water: Not Given Cause of Incident: Other Cause Incident Severity: Category 3 - Minor Incident Positional Accuracy: Located by supplier to within 10m</p>	A9SW (SE)	981	2	554500 173200
78	<p>Prosecutions Relating to Authorised Processes</p> <p>Location: Land Off Victoria Road, Dartford, Kent, Da Prosecution Text: Storing and burning waste without a WML - 240 hour community punishment order served Prosecution Act: Epa90 S33(1)(A) & (B) Hearing Date: 6th December 2004 Verdict: Guilty Fine: 0 Costs: 11445 Positional Accuracy: Manually positioned to the road within the address or location</p>	A18SE (N)	322	2	554078 174568
79	<p>Registered Radioactive Substances</p> <p>Name: Murex Biotech Ltd Location: Central Road, Dartford, DA1 5LR Authority: Environment Agency, Southern Region Permit Reference: BZ6163 Dated: 11th May 2006 Process Type: Authorisation under S13 RSA for the disposal of Radioactive waste (was RSA60 S7) Description: Authorisation under RSA Status: Authorisation either revoked or cancelledCancelled Positional Accuracy: Automatically positioned to the address</p>	A19SW (NE)	514	2	554440 174625
79	<p>Registered Radioactive Substances</p> <p>Name: Murex Biotech Ltd Location: Central Road, Dartford, DA1 5LR Authority: Environment Agency, Southern Region Permit Reference: BZ6171 Dated: 11th May 2006 Process Type: Registration under S7 RSA for the keeping and use of Radioactive materials (was RSA60 S1) Description: Registration under the Act of an open source which is also the subject of an authorisation Status: Authorisation either revoked or cancelledCancelled Positional Accuracy: Automatically positioned to the address</p>	A19SW (NE)	514	2	554440 174625
79	<p>Registered Radioactive Substances</p> <p>Name: Ge Healthcare Ivd Uk Ltd Location: Central Road, Dartford, DA1 5LR Authority: Environment Agency, Southern Region Permit Reference: CB2547 Dated: Not Supplied Process Type: Authorisation under S13 RSA for the disposal of Radioactive waste (was RSA60 S7) Description: Authorisation under RSA Status: Application has met the requirements for authorisation (but not yet authorised)Not Yet Authorised Positional Accuracy: Automatically positioned to the address</p>	A19SW (NE)	514	2	554440 174625
80	<p>Registered Radioactive Substances</p> <p>Name: Wellcome Foundation Ltd Location: Occupational Hygiene Department, Temple Hill, DARTFORD, Kent, DA1 5AH Authority: Environment Agency, Southern Region Permit Reference: AC7383 Dated: 31st March 1991 Process Type: Authorisation under S13 RSA for the disposal of Radioactive waste (was RSA60 S7) Description: Authorisation under RSA Status: Authorisation either revoked or cancelledCancelled Positional Accuracy: Unknown</p>	A19SW (NE)	562	2	554600 174515

Map ID	Details	Quadrant Reference (Compass Direction)	Estimated Distance From Site	Contact	NGR
80	<p>Registered Radioactive Substances</p> <p>Name: Glaxosmithkline Research And Development Limited Location: Temple Hill, DARTFORD, Kent, DA1 5AH Authority: Environment Agency, Southern Region Permit Reference: AX7849 Dated: 1st September 1997 Process Type: Authorisation under S13 RSA for the disposal of Radioactive waste (was RSA60 S7) Description: Authorisation under RSA Status: Authorisation either revoked or cancelledCancelled Positional Accuracy: Unknown</p>	A19SW (NE)	564	2	554600 174520
	<p>River Quality</p> <p>Name: Darent GQA Grade: River Quality B Reach: Tideway - Source Estimated Distance (km): 38.2 Flow Rate: Flow less than 1.25 cumecs Flow Type: River Year: 2000</p>	A14SW (E)	301	2	554424 174117
81	<p>Substantiated Pollution Incident Register</p> <p>Authority: Environment Agency - South East Region, Kent & South London Area Incident Date: 22nd March 2003 Incident Reference: 145429 Water Impact: Category 2 - Significant Incident Air Impact: Category 3 - Minor Incident Land Impact: Category 4 - No Impact Positional Accuracy: Located by supplier to within 10m Pollutant: Inorganic Chemicals : Acids</p>	A18NW (N)	650	2	553816 174864
82	<p>Substantiated Pollution Incident Register</p> <p>Authority: Environment Agency - South East Region, Kent & South London Area Incident Date: 22nd March 2003 Incident Reference: 145040 Water Impact: Category 2 - Significant Incident Air Impact: Category 3 - Minor Incident Land Impact: Category 4 - No Impact Positional Accuracy: Located by supplier to within 10m Pollutant: Inorganic Chemicals : Acids</p>	A18NW (N)	820	2	553812 175041
83	<p>Water Abstractions</p> <p>Operator: Thames Water Utilities Ltd Licence Number: 9/40/01/0132/Gr Permit Version: 100 Location: Borehole At Overy Street Pumping Station Authority: Environment Agency, Southern Region Abstraction: Public Water Supply: Potable Water Supply - Direct Abstraction Type: Water may be abstracted from a single point Source: Groundwater Daily Rate (m3): Not Supplied Yearly Rate (m3): Not Supplied Details: H5 Chalk Authorised Start: 01 October Authorised End: 30 September Permit Start Date: 30th December 1966 Permit End Date: Not Supplied Positional Accuracy: Located by supplier to within 100m</p>	A14SW (E)	300	2	554420 174120
83	<p>Water Abstractions</p> <p>Operator: Thames Water Utilities Ltd Licence Number: 9/40/01/0132/Gr Permit Version: 102 Location: Borehole At Overy Street Pumping Station Authority: Environment Agency, Southern Region Abstraction: Public Water Supply: Potable Water Supply - Direct Abstraction Type: Water may be abstracted from a single point Source: Groundwater Daily Rate (m3): Not Supplied Yearly Rate (m3): Not Supplied Details: Not Supplied Authorised Start: 01 October Authorised End: 30 September Permit Start Date: 23rd November 2006 Permit End Date: Not Supplied Positional Accuracy: Located by supplier to within 10m</p>	A14SW (E)	301	2	554422 174126

Map ID	Details	Quadrant Reference (Compass Direction)	Estimated Distance From Site	Contact	NGR
83	<p>Water Abstractions</p> <p>Operator: Thames Water Utilities Ltd Licence Number: 9/40/01/0132/Gr Permit Version: 101 Location: Borehole At Overy Street Pumping Station Authority: Environment Agency, Southern Region Abstraction: Public Water Supply: Potable Water Supply - Direct Abstraction Type: Water may be abstracted from a single point Source: Groundwater Daily Rate (m3): Not Supplied Yearly Rate (m3): Not Supplied Details: Not Supplied Authorised Start: 01 October Authorised End: 30 September Permit Start Date: 29th October 2001 Permit End Date: Not Supplied Positional Accuracy: Located by supplier to within 10m</p>	A14SW (E)	301	2	554422 174126
84	<p>Water Abstractions</p> <p>Operator: Glaxo Wellcome Operations Ltd Licence Number: 9/40/01/0045/A/Sr Permit Version: 100 Location: River Darent At Glaxo Wellcome, Dartford Authority: Environment Agency, Southern Region Abstraction: Chemicals: Non-Evaporative Cooling Abstraction Type: Water may be abstracted from a single point Source: Surface Daily Rate (m3): Not Supplied Yearly Rate (m3): Not Supplied Details: Boldly Outlined On Licence Map Authorised Start: 01 October Authorised End: 30 September Permit Start Date: 5th June 1996 Permit End Date: Not Supplied Positional Accuracy: Located by supplier to within 10m</p>	A13NE (NE)	310	2	554360 174420
85	<p>Water Abstractions</p> <p>Operator: Glaxo Wellcome Operations Ltd Licence Number: 9/40/01/0045/B/Gr Permit Version: 100 Location: Borehole 1 At Glaxo Wellcome, Dartford Authority: Environment Agency, Southern Region Abstraction: Chemicals: Process Water Abstraction Type: Water may be abstracted from a single point Source: Groundwater Daily Rate (m3): Not Supplied Yearly Rate (m3): Not Supplied Details: Boldly Outlined On Licence Map. Authorised Start: 01 October Authorised End: 30 September Permit Start Date: 5th June 1996 Permit End Date: Not Supplied Positional Accuracy: Located by supplier to within 100m</p>	A13NE (NE)	358	2	554380 174470
86	<p>Water Abstractions</p> <p>Operator: Dartford And Gravesham Nhs Trust Licence Number: 37/094 Permit Version: 100 Location: Borehole At West Hill Hospital, Dartford Authority: Environment Agency, Southern Region Abstraction: Hospitals: General Washing/Process Washing Abstraction Type: Water may be abstracted from a single point Source: Groundwater Daily Rate (m3): Not Supplied Yearly Rate (m3): Not Supplied Details: As Boldly Outlined On The Map. Authorised Start: 01 January Authorised End: 31 December Permit Start Date: 10th December 1996 Permit End Date: Not Supplied Positional Accuracy: Located by supplier to within 100m</p>	A12NE (W)	378	2	553650 174290

Map ID	Details	Quadrant Reference (Compass Direction)	Estimated Distance From Site	Contact	NGR
87	<p>Water Abstractions</p> <p>Operator: Glaxo Wellcome Operations Ltd Licence Number: 9/40/01/0069/B/Gr Permit Version: 100 Location: B/H 4 Building 72, Glaxowellcome, Temple Hill, Dartford Authority: Environment Agency, Southern Region Abstraction: Chemicals: Process Water Abstraction Type: Water may be abstracted from a single point Source: Groundwater Daily Rate (m3): Not Supplied Yearly Rate (m3): Not Supplied Details: Boldly Outlined On The Licence Map. Authorised Start: 01 January Authorised End: 31 December Permit Start Date: 22nd November 2006 Permit End Date: Not Supplied Positional Accuracy: Located by supplier to within 100m</p>	A19SW (NE)	545	2	554460 174650
88	<p>Water Abstractions</p> <p>Operator: Glaxosmithkline Plc Licence Number: 9/40/01/0045/B/Gr Permit Version: 101 Location: Borehole C At Glaxosmithkline, Temple Hill, Dartford Authority: Environment Agency, Southern Region Abstraction: Chemicals: Non-Evaporative Cooling Abstraction Type: Water may be abstracted from a single point Source: Groundwater Daily Rate (m3): Not Supplied Yearly Rate (m3): Not Supplied Details: As Boldly Outlined On Map Authorised Start: 01 January Authorised End: 31 December Permit Start Date: 28th August 2001 Permit End Date: Not Supplied Positional Accuracy: Located by supplier to within 10m</p>	A19SW (NE)	621	2	554580 174640
88	<p>Water Abstractions</p> <p>Operator: Glaxosmithkline Plc Licence Number: 9/40/01/0045/B/Gr Permit Version: 101 Location: Borehole C At Glaxosmithkline, Temple Hill, Dartford Authority: Environment Agency, Southern Region Abstraction: Chemicals: Process Water Abstraction Type: Water may be abstracted from a single point Source: Groundwater Daily Rate (m3): Not Supplied Yearly Rate (m3): Not Supplied Details: As Boldly Outlined On Map Authorised Start: 01 January Authorised End: 31 December Permit Start Date: 28th August 2001 Permit End Date: Not Supplied Positional Accuracy: Located by supplier to within 10m</p>	A19SW (NE)	621	2	554580 174640
88	<p>Water Abstractions</p> <p>Operator: Glaxosmithkline Plc Licence Number: 9/40/01/0045/B/Gr Permit Version: 101 Location: Borehole C At Glaxosmithkline, Temple Hill, Dartford Authority: Environment Agency, Southern Region Abstraction: Chemicals: Evaporative Cooling Abstraction Type: Water may be abstracted from a single point Source: Groundwater Daily Rate (m3): Not Supplied Yearly Rate (m3): Not Supplied Details: As Boldly Outlined On Map Authorised Start: 01 January Authorised End: 31 December Permit Start Date: 28th August 2001 Permit End Date: Not Supplied Positional Accuracy: Located by supplier to within 10m</p>	A19SW (NE)	621	2	554580 174640

Map ID	Details	Quadrant Reference (Compass Direction)	Estimated Distance From Site	Contact	NGR
88	<p>Water Abstractions</p> <p>Operator: Glaxo Wellcome Operations Ltd Licence Number: 9/40/01/0045/B/Gr Permit Version: 100 Location: Borehole 3 At Glaxo Wellcome, Dartford Authority: Environment Agency, Southern Region Abstraction: Chemicals: Process Water Abstraction Type: Water may be abstracted from a single point Source: Groundwater Daily Rate (m3): Not Supplied Yearly Rate (m3): Not Supplied Details: Boldly Outlined On Licence Map. Authorised Start: 01 October Authorised End: 30 September Permit Start Date: 5th June 1996 Permit End Date: Not Supplied Positional Accuracy: Located by supplier to within 10m</p>	A19SW (NE)	621	2	554580 174640
89	<p>Water Abstractions</p> <p>Operator: Arjo Wiggins Carbonless Papers Ltd Licence Number: 9/40/01/0032/Gr Permit Version: 100 Location: Point G, Borehole At Dartford Paper Mill Authority: Environment Agency, Southern Region Abstraction: Paper And Printing: Process Water Abstraction Type: Water may be abstracted from a single point Source: Groundwater Daily Rate (m3): Not Supplied Yearly Rate (m3): Not Supplied Details: Land Shown Edged Red On The Map. Authorised Start: 01 October Authorised End: 30 September Permit Start Date: 2nd July 1993 Permit End Date: Not Supplied Positional Accuracy: Located by supplier to within 10m</p>	A18NW (N)	633	2	553970 174880
90	<p>Water Abstractions</p> <p>Operator: Glaxosmithkline Plc Licence Number: 9/40/01/0045/B/Gr Permit Version: 103 Location: Borehole B At Glaxosmithkline, Temple Hill, Dartford Authority: Environment Agency, Southern Region Abstraction: Chemicals: Process Water Abstraction Type: Water may be abstracted from a single point Source: Groundwater Daily Rate (m3): Not Supplied Yearly Rate (m3): Not Supplied Details: As Boldly Outlined On Map Authorised Start: 01 January Authorised End: 31 December Permit Start Date: 19th January 2010 Permit End Date: Not Supplied Positional Accuracy: Located by supplier to within 10m</p>	A19SW (NE)	664	2	554680 174580
90	<p>Water Abstractions</p> <p>Operator: Glaxosmithkline Plc Licence Number: 9/40/01/0045/B/Gr Permit Version: 103 Location: Borehole B At Glaxosmithkline, Temple Hill, Dartford Authority: Environment Agency, Southern Region Abstraction: Chemicals: Evaporative Cooling Abstraction Type: Water may be abstracted from a single point Source: Groundwater Daily Rate (m3): Not Supplied Yearly Rate (m3): Not Supplied Details: As Boldly Outlined On Map Authorised Start: 01 January Authorised End: 31 December Permit Start Date: 19th January 2010 Permit End Date: Not Supplied Positional Accuracy: Located by supplier to within 10m</p>	A19SW (NE)	664	2	554680 174580

Map ID	Details	Quadrant Reference (Compass Direction)	Estimated Distance From Site	Contact	NGR
90	<p>Water Abstractions</p> <p>Operator: Glaxosmithkline Plc Licence Number: 9/40/01/0045/B/Gr Permit Version: 102 Location: Borehole B At Glaxosmithkline, Temple Hill, Dartford Authority: Environment Agency, Southern Region Abstraction: Chemicals: Evaporative Cooling Abstraction Type: Water may be abstracted from a single point Source: Groundwater Daily Rate (m3): Not Supplied Yearly Rate (m3): Not Supplied Details: As Boldly Outlined On Map Authorised Start: 01 January Authorised End: 31 December Permit Start Date: 30th October 2006 Permit End Date: Not Supplied Positional Accuracy: Located by supplier to within 10m</p>	A19SW (NE)	664	2	554680 174580
90	<p>Water Abstractions</p> <p>Operator: Glaxosmithkline Plc Licence Number: 9/40/01/0045/B/Gr Permit Version: 102 Location: Borehole B At Glaxosmithkline, Temple Hill, Dartford Authority: Environment Agency, Southern Region Abstraction: Chemicals: Non-Evaporative Cooling Abstraction Type: Water may be abstracted from a single point Source: Groundwater Daily Rate (m3): Not Supplied Yearly Rate (m3): Not Supplied Details: As Boldly Outlined On Map Authorised Start: 01 January Authorised End: 31 December Permit Start Date: 30th October 2006 Permit End Date: Not Supplied Positional Accuracy: Located by supplier to within 10m</p>	A19SW (NE)	664	2	554680 174580
90	<p>Water Abstractions</p> <p>Operator: Glaxosmithkline Plc Licence Number: 9/40/01/0045/B/Gr Permit Version: 102 Location: Borehole B At Glaxosmithkline, Temple Hill, Dartford Authority: Environment Agency, Southern Region Abstraction: Chemicals: Process Water Abstraction Type: Water may be abstracted from a single point Source: Groundwater Daily Rate (m3): Not Supplied Yearly Rate (m3): Not Supplied Details: As Boldly Outlined On Map Authorised Start: 01 January Authorised End: 31 December Permit Start Date: 30th October 2006 Permit End Date: Not Supplied Positional Accuracy: Located by supplier to within 10m</p>	A19SW (NE)	664	2	554680 174580
90	<p>Water Abstractions</p> <p>Operator: Glaxosmithkline Plc Licence Number: 9/40/01/0045/B/Gr Permit Version: 101 Location: Borehole B At Glaxosmithkline, Temple Hill, Dartford Authority: Environment Agency, Southern Region Abstraction: Chemicals: Process Water Abstraction Type: Water may be abstracted from a single point Source: Groundwater Daily Rate (m3): Not Supplied Yearly Rate (m3): Not Supplied Details: As Boldly Outlined On Map Authorised Start: 01 January Authorised End: 31 December Permit Start Date: 28th August 2001 Permit End Date: Not Supplied Positional Accuracy: Located by supplier to within 10m</p>	A19SW (NE)	664	2	554680 174580

Map ID	Details	Quadrant Reference (Compass Direction)	Estimated Distance From Site	Contact	NGR
90	<p>Water Abstractions</p> <p>Operator: Glaxosmithkline Plc Licence Number: 9/40/01/0045/B/Gr Permit Version: 101 Location: Borehole B At Glaxosmithkline, Temple Hill, Dartford Authority: Environment Agency, Southern Region Abstraction: Chemicals: Non-Evaporative Cooling Abstraction Type: Water may be abstracted from a single point Source: Groundwater Daily Rate (m3): Not Supplied Yearly Rate (m3): Not Supplied Details: As Boldly Outlined On Map Authorised Start: 01 January Authorised End: 31 December Permit Start Date: 28th August 2001 Permit End Date: Not Supplied Positional Accuracy: Located by supplier to within 10m</p>	A19SW (NE)	664	2	554680 174580
90	<p>Water Abstractions</p> <p>Operator: Glaxosmithkline Plc Licence Number: 9/40/01/0045/B/Gr Permit Version: 101 Location: Borehole B At Glaxosmithkline, Temple Hill, Dartford Authority: Environment Agency, Southern Region Abstraction: Chemicals: Evaporative Cooling Abstraction Type: Water may be abstracted from a single point Source: Groundwater Daily Rate (m3): Not Supplied Yearly Rate (m3): Not Supplied Details: As Boldly Outlined On Map Authorised Start: 01 January Authorised End: 31 December Permit Start Date: 28th August 2001 Permit End Date: Not Supplied Positional Accuracy: Located by supplier to within 10m</p>	A19SW (NE)	664	2	554680 174580
90	<p>Water Abstractions</p> <p>Operator: Glaxo Wellcome Operations Ltd Licence Number: 9/40/01/0045/B/Gr Permit Version: 100 Location: Borehole 2 At Glaxo Wellcome, Dartford Authority: Environment Agency, Southern Region Abstraction: Chemicals: Process Water Abstraction Type: Water may be abstracted from a single point Source: Groundwater Daily Rate (m3): 10910 Yearly Rate (m3): 2273000 Details: Boldly Outlined On Licence Map. Authorised Start: 01 October Authorised End: 30 September Permit Start Date: 5th June 1996 Permit End Date: Not Supplied Positional Accuracy: Located by supplier to within 100m</p>	A19SW (NE)	664	2	554680 174580
91	<p>Water Abstractions</p> <p>Operator: Arjo Wiggins Carbonless Papers Ltd Licence Number: 9/40/01/0032/Gr Permit Version: 100 Location: Point F, Borehole At Dartford Paper Mill Authority: Environment Agency, Southern Region Abstraction: Paper And Printing; Process Water Abstraction Type: Water may be abstracted from a single point Source: Groundwater Daily Rate (m3): Not Supplied Yearly Rate (m3): Not Supplied Details: Land Shown Edged Red On The Map. Authorised Start: 01 October Authorised End: 30 September Permit Start Date: 2nd July 1993 Permit End Date: Not Supplied Positional Accuracy: Located by supplier to within 10m</p>	A18NW (N)	725	2	553940 174970

Map ID	Details	Quadrant Reference (Compass Direction)	Estimated Distance From Site	Contact	NGR
92	<p>Water Abstractions</p> <p>Operator: Arjo Wiggins Carbonless Papers Ltd Licence Number: 9/40/01/0032/Gr Permit Version: 100 Location: Point E, Borehole At Dartford Paper Mill Authority: Environment Agency, Southern Region Abstraction: Paper And Printing: Process Water Abstraction Type: Water may be abstracted from a single point Source: Groundwater Daily Rate (m3): Not Supplied Yearly Rate (m3): Not Supplied Details: Land Shown Edged Red On The Map. Authorised Start: 01 October Authorised End: 30 September Permit Start Date: 2nd July 1993 Permit End Date: Not Supplied Positional Accuracy: Located by supplier to within 10m</p>	A18NW (N)	742	2	553850 174970
92	<p>Water Abstractions</p> <p>Operator: Arjo Wiggins Carbonless Papers Ltd Licence Number: 9/40/01/0032/Gr Permit Version: 100 Location: Point D, Borehole At Dartford Paper Mill Authority: Environment Agency, Southern Region Abstraction: Paper And Printing: Process Water Abstraction Type: Water may be abstracted from a single point Source: Groundwater Daily Rate (m3): Not Supplied Yearly Rate (m3): Not Supplied Details: Land Shown Edged Red On The Map. Authorised Start: 01 October Authorised End: 30 September Permit Start Date: 2nd July 1993 Permit End Date: Not Supplied Positional Accuracy: Located by supplier to within 10m</p>	A18NW (N)	763	2	553840 174990
92	<p>Water Abstractions</p> <p>Operator: Arjo Wiggins Carbonless Papers Ltd Licence Number: 9/40/01/0032/Gr Permit Version: 100 Location: Point C, Borehole At Dartford Paper Mill Authority: Environment Agency, Southern Region Abstraction: Paper And Printing: Process Water Abstraction Type: Water may be abstracted from a single point Source: Groundwater Daily Rate (m3): Not Supplied Yearly Rate (m3): Not Supplied Details: Land Shown Edged Red On The Map. Authorised Start: 01 October Authorised End: 30 September Permit Start Date: 2nd July 1993 Permit End Date: Not Supplied Positional Accuracy: Located by supplier to within 10m</p>	A18NW (N)	776	2	553830 175000
93	<p>Water Abstractions</p> <p>Operator: Glaxosmithkline Plc Licence Number: 9/40/01/0045/B/Gr Permit Version: 103 Location: Borehole C At Glaxosmithkline, Temple Hill, Dartford Authority: Environment Agency, Southern Region Abstraction: Chemicals: Evaporative Cooling Abstraction Type: Water may be abstracted from a single point Source: Groundwater Daily Rate (m3): Not Supplied Yearly Rate (m3): Not Supplied Details: As Boldly Outlined On Map Authorised Start: 01 January Authorised End: 31 December Permit Start Date: 19th January 2010 Permit End Date: Not Supplied Positional Accuracy: Located by supplier to within 10m</p>	A19NW (NE)	793	2	554500 174920

Map ID	Details	Quadrant Reference (Compass Direction)	Estimated Distance From Site	Contact	NGR
93	<p>Water Abstractions</p> <p>Operator: Glaxosmithkline Plc Licence Number: 9/40/01/0045/B/Gr Permit Version: 103 Location: Borehole C At Glaxosmithkline, Temple Hill, Dartford Authority: Environment Agency, Southern Region Abstraction: Chemicals: Process Water Abstraction Type: Water may be abstracted from a single point Source: Groundwater Daily Rate (m3): Not Supplied Yearly Rate (m3): Not Supplied Details: As Boldly Outlined On Map Authorised Start: 01 January Authorised End: 31 December Permit Start Date: 19th January 2010 Permit End Date: Not Supplied Positional Accuracy: Located by supplier to within 10m</p>	A19NW (NE)	793	2	554500 174920
93	<p>Water Abstractions</p> <p>Operator: Glaxosmithkline Plc Licence Number: 9/40/01/0045/B/Gr Permit Version: 102 Location: Borehole C At Glaxosmithkline, Temple Hill, Dartford Authority: Environment Agency, Southern Region Abstraction: Chemicals: Evaporative Cooling Abstraction Type: Water may be abstracted from a single point Source: Groundwater Daily Rate (m3): Not Supplied Yearly Rate (m3): Not Supplied Details: As Boldly Outlined On Map Authorised Start: 01 January Authorised End: 31 December Permit Start Date: 30th October 2006 Permit End Date: Not Supplied Positional Accuracy: Located by supplier to within 10m</p>	A19NW (NE)	793	2	554500 174920
93	<p>Water Abstractions</p> <p>Operator: Glaxosmithkline Plc Licence Number: 9/40/01/0045/B/Gr Permit Version: 102 Location: Borehole C At Glaxosmithkline, Temple Hill, Dartford Authority: Environment Agency, Southern Region Abstraction: Chemicals: Non-Evaporative Cooling Abstraction Type: Water may be abstracted from a single point Source: Groundwater Daily Rate (m3): Not Supplied Yearly Rate (m3): Not Supplied Details: As Boldly Outlined On Map Authorised Start: 01 January Authorised End: 31 December Permit Start Date: 30th October 2006 Permit End Date: Not Supplied Positional Accuracy: Located by supplier to within 10m</p>	A19NW (NE)	793	2	554500 174920
93	<p>Water Abstractions</p> <p>Operator: Glaxosmithkline Plc Licence Number: 9/40/01/0045/B/Gr Permit Version: 102 Location: Borehole C At Glaxosmithkline, Temple Hill, Dartford Authority: Environment Agency, Southern Region Abstraction: Chemicals: Process Water Abstraction Type: Water may be abstracted from a single point Source: Groundwater Daily Rate (m3): Not Supplied Yearly Rate (m3): Not Supplied Details: As Boldly Outlined On Map Authorised Start: 01 January Authorised End: 31 December Permit Start Date: 30th October 2006 Permit End Date: Not Supplied Positional Accuracy: Located by supplier to within 10m</p>	A19NW (NE)	793	2	554500 174920

Map ID	Details	Quadrant Reference (Compass Direction)	Estimated Distance From Site	Contact	NGR
94	<p>Water Abstractions</p> <p>Operator: Glaxosmithkline Plc Licence Number: 9/40/01/0045/B/Gr Permit Version: 103 Location: Borehole A At Glaxosmithkline, Temple Hill, Dartford Authority: Environment Agency, Southern Region Abstraction: Chemicals: Process Water Abstraction Type: Water may be abstracted from a single point Source: Groundwater Daily Rate (m3): Not Supplied Yearly Rate (m3): Not Supplied Details: As Boldly Outlined On Map Authorised Start: 01 January Authorised End: 31 December Permit Start Date: 19th January 2010 Permit End Date: Not Supplied Positional Accuracy: Located by supplier to within 10m</p>	A18NE (N)	901	2	554400 175080
94	<p>Water Abstractions</p> <p>Operator: Glaxosmithkline Plc Licence Number: 9/40/01/0045/B/Gr Permit Version: 103 Location: Borehole A At Glaxosmithkline, Temple Hill, Dartford Authority: Environment Agency, Southern Region Abstraction: Chemicals: Evaporative Cooling Abstraction Type: Water may be abstracted from a single point Source: Groundwater Daily Rate (m3): Not Supplied Yearly Rate (m3): Not Supplied Details: As Boldly Outlined On Map Authorised Start: 01 January Authorised End: 31 December Permit Start Date: 19th January 2010 Permit End Date: Not Supplied Positional Accuracy: Located by supplier to within 10m</p>	A18NE (N)	901	2	554400 175080
94	<p>Water Abstractions</p> <p>Operator: Glaxosmithkline Plc Licence Number: 9/40/01/0045/B/Gr Permit Version: 102 Location: Borehole A At Glaxosmithkline, Temple Hill, Dartford Authority: Environment Agency, Southern Region Abstraction: Chemicals: Evaporative Cooling Abstraction Type: Water may be abstracted from a single point Source: Groundwater Daily Rate (m3): Not Supplied Yearly Rate (m3): Not Supplied Details: As Boldly Outlined On Map Authorised Start: 01 January Authorised End: 31 December Permit Start Date: 30th October 2006 Permit End Date: Not Supplied Positional Accuracy: Located by supplier to within 10m</p>	A18NE (N)	901	2	554400 175080
94	<p>Water Abstractions</p> <p>Operator: Glaxosmithkline Plc Licence Number: 9/40/01/0045/B/Gr Permit Version: 102 Location: Borehole A At Glaxosmithkline, Temple Hill, Dartford Authority: Environment Agency, Southern Region Abstraction: Chemicals: Non-Evaporative Cooling Abstraction Type: Water may be abstracted from a single point Source: Groundwater Daily Rate (m3): Not Supplied Yearly Rate (m3): Not Supplied Details: As Boldly Outlined On Map Authorised Start: 01 January Authorised End: 31 December Permit Start Date: 30th October 2006 Permit End Date: Not Supplied Positional Accuracy: Located by supplier to within 10m</p>	A18NE (N)	901	2	554400 175080

Map ID	Details	Quadrant Reference (Compass Direction)	Estimated Distance From Site	Contact	NGR
94	<p>Water Abstractions</p> <p>Operator: Glaxosmithkline Plc Licence Number: 9/40/01/0045/B/Gr Permit Version: 102 Location: Borehole A At Glaxosmithkline, Temple Hill, Dartford Authority: Environment Agency, Southern Region Abstraction: Chemicals: Process Water Abstraction Type: Water may be abstracted from a single point Source: Groundwater Daily Rate (m3): Not Supplied Yearly Rate (m3): Not Supplied Details: As Boldly Outlined On Map Authorised Start: 01 January Authorised End: 31 December Permit Start Date: 30th October 2006 Permit End Date: Not Supplied Positional Accuracy: Located by supplier to within 10m</p>	A18NE (N)	901	2	554400 175080
94	<p>Water Abstractions</p> <p>Operator: Glaxosmithkline Plc Licence Number: 9/40/01/0045/B/Gr Permit Version: 101 Location: Borehole A At Glaxosmithkline, Temple Hill, Dartford Authority: Environment Agency, Southern Region Abstraction: Chemicals: Process Water Abstraction Type: Water may be abstracted from a single point Source: Groundwater Daily Rate (m3): Not Supplied Yearly Rate (m3): Not Supplied Details: As Boldly Outlined On Map Authorised Start: 01 January Authorised End: 31 December Permit Start Date: 28th August 2001 Permit End Date: Not Supplied Positional Accuracy: Located by supplier to within 10m</p>	A18NE (N)	901	2	554400 175080
94	<p>Water Abstractions</p> <p>Operator: Glaxosmithkline Plc Licence Number: 9/40/01/0045/B/Gr Permit Version: 101 Location: Borehole A At Glaxosmithkline, Temple Hill, Dartford Authority: Environment Agency, Southern Region Abstraction: Chemicals: Non-Evaporative Cooling Abstraction Type: Water may be abstracted from a single point Source: Groundwater Daily Rate (m3): Not Supplied Yearly Rate (m3): Not Supplied Details: As Boldly Outlined On Map Authorised Start: 01 January Authorised End: 31 December Permit Start Date: 28th August 2001 Permit End Date: Not Supplied Positional Accuracy: Located by supplier to within 10m</p>	A18NE (N)	901	2	554400 175080
94	<p>Water Abstractions</p> <p>Operator: Glaxosmithkline Plc Licence Number: 9/40/01/0045/B/Gr Permit Version: 101 Location: Borehole A At Glaxosmithkline, Temple Hill, Dartford Authority: Environment Agency, Southern Region Abstraction: Chemicals: Evaporative Cooling Abstraction Type: Water may be abstracted from a single point Source: Groundwater Daily Rate (m3): Not Supplied Yearly Rate (m3): Not Supplied Details: As Boldly Outlined On Map Authorised Start: 01 January Authorised End: 31 December Permit Start Date: 28th August 2001 Permit End Date: Not Supplied Positional Accuracy: Located by supplier to within 10m</p>	A18NE (N)	901	2	554400 175080

Map ID	Details	Quadrant Reference (Compass Direction)	Estimated Distance From Site	Contact	NGR
95	<p>Water Abstractions</p> <p>Operator: Arjo Wiggins Carbonless Papers Ltd Licence Number: 9/40/01/0032/Gr Permit Version: 101 Location: Point B, Borehole At Dartford Paper Mill Authority: Environment Agency, Southern Region Abstraction: Paper And Printing: Process Water Abstraction Type: Water may be abstracted from a single point Source: Groundwater Daily Rate (m3): Not Supplied Yearly Rate (m3): Not Supplied Details: Land Shown Edged Red On The Map. Authorised Start: 01 October Authorised End: 30 September Permit Start Date: 30th October 2006 Permit End Date: Not Supplied Positional Accuracy: Located by supplier to within 10m</p>	A17NE (NW)	971	2	553640 175140
95	<p>Water Abstractions</p> <p>Operator: Arjo Wiggins Carbonless Papers Ltd Licence Number: 9/40/01/0032/Gr Permit Version: 100 Location: Point B, Borehole At Dartford Paper Mill Authority: Environment Agency, Southern Region Abstraction: Paper And Printing: Process Water Abstraction Type: Water may be abstracted from a single point Source: Groundwater Daily Rate (m3): Not Supplied Yearly Rate (m3): Not Supplied Details: Land Shown Edged Red On The Map. Authorised Start: 01 October Authorised End: 30 September Permit Start Date: 2nd July 1993 Permit End Date: Not Supplied Positional Accuracy: Located by supplier to within 10m</p>	A17NE (NW)	971	2	553640 175140
	<p>Water Abstractions</p> <p>Operator: Arjo Wiggins Carbonless Papers Ltd Licence Number: 9/40/01/0032/Gr Permit Version: 101 Location: Point A, Borehole At Dartford Paper Mill Authority: Environment Agency, Southern Region Abstraction: Paper And Printing: Process Water Abstraction Type: Water may be abstracted from a single point Source: Groundwater Daily Rate (m3): Not Supplied Yearly Rate (m3): Not Supplied Details: Land Shown Edged Red On The Map. Authorised Start: 01 October Authorised End: 30 September Permit Start Date: 30th October 2006 Permit End Date: Not Supplied Positional Accuracy: Located by supplier to within 10m</p>	A22SE (NW)	1055	2	553590 175210
	<p>Water Abstractions</p> <p>Operator: Arjo Wiggins Carbonless Papers Ltd Licence Number: 9/40/01/0032/Gr Permit Version: 100 Location: Point A, Borehole At Dartford Paper Mill Authority: Environment Agency, Southern Region Abstraction: Paper And Printing: Process Water Abstraction Type: Water may be abstracted from a single point Source: Groundwater Daily Rate (m3): 5501 Yearly Rate (m3): 2000240 Details: Land Shown Edged Red On The Map. Authorised Start: 01 October Authorised End: 30 September Permit Start Date: 2nd July 1993 Permit End Date: Not Supplied Positional Accuracy: Located by supplier to within 100m</p>	A22SE (NW)	1055	2	553590 175210

Map ID	Details	Quadrant Reference (Compass Direction)	Estimated Distance From Site	Contact	NGR
	<p>Water Abstractions</p> <p>Operator: Thames Water Utilities Ltd Licence Number: 1/0118/ /GR Permit Version: Not Supplied Location: Pumping Station, WILMINGTON Authority: Environment Agency, Southern Region Abstraction: Public Water Supply Abstraction Type: Not Supplied Source: Groundwater Daily Rate (m3): 22730 Yearly Rate (m3): 6969018 Details: H5 Chalk Authorised Start: Not Supplied Authorised End: Not Supplied Permit Start Date: Not Supplied Permit End Date: Not Supplied Positional Accuracy: Located by supplier to within 100m</p>	A3NE (S)	1247	2	554320 172860
	<p>Water Abstractions</p> <p>Operator: Thames Water Utilities Ltd Licence Number: 9/40/01/0118/Gr Permit Version: 102 Location: Borehole 2 At Wilmington Pumping Station, Dartford Authority: Environment Agency, Southern Region Abstraction: Public Water Supply: Potable Water Supply - Direct Abstraction Type: Water may be abstracted from a single point Source: Groundwater Daily Rate (m3): Not Supplied Yearly Rate (m3): Not Supplied Details: N/A Authorised Start: 01 October Authorised End: 30 September Permit Start Date: 22nd November 2006 Permit End Date: Not Supplied Positional Accuracy: Located by supplier to within 10m</p>	A3NE (S)	1250	2	554319 172857
	<p>Water Abstractions</p> <p>Operator: Thames Water Utilities Ltd Licence Number: 9/40/01/0118/Gr Permit Version: 101 Location: Borehole 2 At Wilmington Pumping Station, Dartford Authority: Environment Agency, Southern Region Abstraction: Public Water Supply: Potable Water Supply - Direct Abstraction Type: Water may be abstracted from a single point Source: Groundwater Daily Rate (m3): Not Supplied Yearly Rate (m3): Not Supplied Details: N/A Authorised Start: 01 October Authorised End: 30 September Permit Start Date: 29th October 2001 Permit End Date: Not Supplied Positional Accuracy: Located by supplier to within 10m</p>	A3NE (S)	1250	2	554319 172857
	<p>Water Abstractions</p> <p>Operator: Thames Water Utilities Ltd Licence Number: 9/40/01/0118/Gr Permit Version: 102 Location: Borehole 1 At Wilmington Pumping Station, Dartford Authority: Environment Agency, Southern Region Abstraction: Public Water Supply: Potable Water Supply - Direct Abstraction Type: Water may be abstracted from a single point Source: Groundwater Daily Rate (m3): Not Supplied Yearly Rate (m3): Not Supplied Details: N/A Authorised Start: 01 October Authorised End: 30 September Permit Start Date: 22nd November 2006 Permit End Date: Not Supplied Positional Accuracy: Located by supplier to within 10m</p>	A3NE (S)	1272	2	554327 172836

Map ID	Details	Quadrant Reference (Compass Direction)	Estimated Distance From Site	Contact	NGR
	<p>Water Abstractions</p> <p>Operator: Thames Water Utilities Ltd Licence Number: 9/40/01/0118/Gr Permit Version: 101 Location: Borehole 1 At Wilmington Pumping Station, Dartford Authority: Environment Agency, Southern Region Abstraction: Public Water Supply: Potable Water Supply - Direct Abstraction Type: Water may be abstracted from a single point Source: Groundwater Daily Rate (m3): Not Supplied Yearly Rate (m3): Not Supplied Details: N/A Authorised Start: 01 October Authorised End: 30 September Permit Start Date: 29th October 2001 Permit End Date: Not Supplied Positional Accuracy: Located by supplier to within 10m</p>	A3NE (S)	1272	2	554327 172836
	<p>Water Abstractions</p> <p>Operator: Thames Water Utilities Ltd Licence Number: 9/40/01/0118/Gr Permit Version: 100 Location: Wilmington Pumping Station, Dartford Authority: Environment Agency, Southern Region Abstraction: Public Water Supply: Potable Water Supply - Direct Abstraction Type: Water may be abstracted from any point within an area Source: Groundwater Daily Rate (m3): 22730 Yearly Rate (m3): 6969018 Details: N/A Authorised Start: 01 October Authorised End: 30 September Permit Start Date: 30th December 1966 Permit End Date: Not Supplied Positional Accuracy: Located by supplier to within 10m</p>	A3SE (S)	1282	2	554100 172800
	<p>Water Abstractions</p> <p>Operator: Thames Water Utilities Ltd Licence Number: 9/40/01/0002/B/Gr Permit Version: 102 Location: Dartford Creek Sewage Treatment Works Authority: Environment Agency, Southern Region Abstraction: Other Industrial/Commercial/Public Services: General Washing/Process Washing Abstraction Type: Water may be abstracted from a single point Source: Groundwater Daily Rate (m3): Not Supplied Yearly Rate (m3): Not Supplied Details: As Shown Coloured Blue On The Map. Authorised Start: 01 October Authorised End: 30 September Permit Start Date: 30th October 2006 Permit End Date: Not Supplied Positional Accuracy: Located by supplier to within 10m</p>	A22SE (N)	1287	2	553590 175460
	<p>Water Abstractions</p> <p>Operator: Thames Water Utilities Ltd Licence Number: 9/40/01/0002/B/Gr Permit Version: 101 Location: Dartford Creek Sewage Treatment Works Authority: Environment Agency, Southern Region Abstraction: Other Industrial/Commercial/Public Services: General Washing/Process Washing Abstraction Type: Water may be abstracted from a single point Source: Groundwater Daily Rate (m3): Not Supplied Yearly Rate (m3): Not Supplied Details: As Shown Coloured Blue On The Map. Authorised Start: 01 October Authorised End: 30 September Permit Start Date: 29th October 2001 Permit End Date: Not Supplied Positional Accuracy: Located by supplier to within 10m</p>	A22SE (N)	1287	2	553590 175460

Map ID	Details	Quadrant Reference (Compass Direction)	Estimated Distance From Site	Contact	NGR
	<p>Water Abstractions</p> <p>Operator: Thames Water Utilities Ltd Licence Number: 9/40/01/0002/B/Gr Permit Version: 100 Location: Dartford Creek Sewage Treatment Works Authority: Environment Agency, Southern Region Abstraction: Other Industrial/Commercial/Public Services: General Washing/Process Washing Abstraction Type: Water may be abstracted from a single point Source: Groundwater Daily Rate (m3): Not Supplied Yearly Rate (m3): Not Supplied Details: As Shown Coloured Blue On The Map. Authorised Start: 01 October Authorised End: 30 September Permit Start Date: 2nd February 1966 Permit End Date: Not Supplied Positional Accuracy: Located by supplier to within 100m</p>	A22SE (N)	1287	2	553590 175460
	<p>Water Abstractions</p> <p>Operator: Samas Roneo Ltd Licence Number: 1/0160/B/G Permit Version: Not Supplied Location: Dartford Works, Hawley Road Authority: Environment Agency, Southern Region Abstraction: Agriculture (General) Abstraction Type: Not Supplied Source: Pond or Lake Daily Rate (m3): 637 Yearly Rate (m3): 73645 Details: Additional Purpose: Industrial cooling Authorised Start: Not Supplied Authorised End: Not Supplied Permit Start Date: Not Supplied Permit End Date: Not Supplied Positional Accuracy: Located by supplier to within 100m</p>	A4SW (S)	1500	2	554615 172685
	<p>Water Abstractions</p> <p>Operator: Samas Roneo Ltd Licence Number: 9/40/01/0160/G Permit Version: 100 Location: Borehole At Samas Roneo Ltd Authority: Environment Agency, Southern Region Abstraction: Other Industrial/Commercial/Public Services: General Washing/Process Washing Abstraction Type: Water may be abstracted from a single point Source: Groundwater Daily Rate (m3): Not Supplied Yearly Rate (m3): Not Supplied Details: H5 Chalk Authorised Start: 01 October Authorised End: 30 September Permit Start Date: 8th December 1992 Permit End Date: Not Supplied Positional Accuracy: Located by supplier to within 100m</p>	A4SW (S)	1502	2	554610 172680
	<p>Water Abstractions</p> <p>Operator: Samas Roneo Ltd Licence Number: 9/40/01/0160/G Permit Version: 100 Location: Borehole At Samas Roneo Ltd Authority: Environment Agency, Southern Region Abstraction: Other Industrial/Commercial/Public Services: Evaporative Cooling Abstraction Type: Water may be abstracted from a single point Source: Groundwater Daily Rate (m3): Not Supplied Yearly Rate (m3): Not Supplied Details: H5 Chalk Authorised Start: 01 October Authorised End: 30 September Permit Start Date: 8th December 1992 Permit End Date: Not Supplied Positional Accuracy: Located by supplier to within 10m</p>	A4SW (S)	1502	2	554610 172680

Map ID	Details	Quadrant Reference (Compass Direction)	Estimated Distance From Site	Contact	NGR
	<p>Water Abstractions</p> <p>Operator: Samas Roneo Ltd Licence Number: 9/40/01/0160/G Permit Version: 100 Location: Borehole At Samas Roneo Ltd Authority: Environment Agency, Southern Region Abstraction: Chemicals: Drinking; Cooking; Sanitary; Washing; (Small Garden) Abstraction Type: Water may be abstracted from a single point Source: Groundwater Daily Rate (m3): 364 Yearly Rate (m3): 19639 Details: Additional Purpose: Industrial Authorised Start: 01 October Authorised End: 30 September Permit Start Date: 8th December 1992 Permit End Date: Not Supplied Positional Accuracy: Located by supplier to within 100m</p>	A4SW (S)	1504	2	554615 172680
	<p>Water Abstractions</p> <p>Operator: Samas Roneo Ltd Licence Number: 1/0160/ /G Permit Version: Not Supplied Location: Dartford Works , (Hawley Road), DARTFORD Authority: Environment Agency, Southern Region Abstraction: Industrial Cooling (Miscellaneous) Abstraction Type: Not Supplied Source: Groundwater Daily Rate (m3): 637 Yearly Rate (m3): 73645 Details: H5 Chalk Authorised Start: Not Supplied Authorised End: Not Supplied Permit Start Date: Not Supplied Permit End Date: Not Supplied Positional Accuracy: Located by supplier to within 100m</p>	A4SW (S)	1509	2	554615 172675
	<p>Water Abstractions</p> <p>Operator: J.J. Barker Ltd Licence Number: 1/0006/ /SR Permit Version: Not Supplied Location: Hollands Farm, HAWLEY Authority: Environment Agency, Southern Region Abstraction: Spray Irrigation Abstraction Type: Not Supplied Source: Surface Daily Rate (m3): 1136 Yearly Rate (m3): 81828 Details: River Darent Authorised Start: Not Supplied Authorised End: Not Supplied Permit Start Date: Not Supplied Permit End Date: Not Supplied Positional Accuracy: Located by supplier to within 100m</p>	A4SW (S)	1701	2	554670 172490
	<p>Water Abstractions</p> <p>Operator: Bp Global Special Products Limited Licence Number: 9/40/01/0097/Sr Permit Version: 101 Location: River Cray At Dussek Campbell Authority: Environment Agency, Southern Region Abstraction: Retail: General Cooling (Existing Licences Only) (High Loss) Abstraction Type: Water may be abstracted from a single point Source: Surface Daily Rate (m3): Not Supplied Yearly Rate (m3): Not Supplied Details: Within The Land Coloured Red On The Map. Authorised Start: 01 October Authorised End: 30 September Permit Start Date: 1st August 2001 Permit End Date: Not Supplied Positional Accuracy: Located by supplier to within 10m</p>	A21SE (NW)	1718	2	552770 175420

Map ID	Details	Quadrant Reference (Compass Direction)	Estimated Distance From Site	Contact	NGR
	<p>Water Abstractions</p> <p>Operator: Dussek Campbell (Cables) Limited Licence Number: 9/40/01/0097/Sr Permit Version: 100 Location: River Cray At Dussek Campbell Authority: Environment Agency, Southern Region Abstraction: Retail: General Cooling (Existing Licences Only) (High Loss) Abstraction Type: Water may be abstracted from a single point Source: Surface Daily Rate (m3): Not Supplied Yearly Rate (m3): Not Supplied Details: Within The Land Coloured Red On The Map. Authorised Start: 01 October Authorised End: 30 September Permit Start Date: 12th October 1998 Permit End Date: Not Supplied Positional Accuracy: Located by supplier to within 10m</p>	A21SE (NW)	1718	2	552770 175420
	<p>Water Abstractions</p> <p>Operator: J Clubb Ltd Licence Number: 9/40/01/0068/Gr Permit Version: 100 Location: Chalk Excavation At Mount Darenth, Nr Hawley Authority: Environment Agency, Southern Region Abstraction: Mineral Products: Mineral Washing Abstraction Type: Water may be abstracted from a single point Source: Groundwater Daily Rate (m3): Not Supplied Yearly Rate (m3): Not Supplied Details: As Shown Edged Red On The Map. Authorised Start: 01 October Authorised End: 30 September Permit Start Date: 22nd November 2006 Permit End Date: Not Supplied Positional Accuracy: Located by supplier to within 100m</p>	A5SW (SE)	1760	2	555120 172670
	<p>Water Abstractions</p> <p>Operator: Samas Roneo Ltd Licence Number: 9/40/01/0205 Permit Version: 100 Location: Borehole At Samas Roneo, Crayford Works Authority: Environment Agency, Southern Region Abstraction: Other Industrial/Commercial/Public Services: Process Water Abstraction Type: Water may be abstracted from a single point Source: Groundwater Daily Rate (m3): Not Supplied Yearly Rate (m3): Not Supplied Details: Boldly Outlined In Red On Plan Authorised Start: 01 October Authorised End: 30 September Permit Start Date: 8th December 1992 Permit End Date: Not Supplied Positional Accuracy: Located by supplier to within 10m</p>	(W)	1798	2	552290 174710
	<p>Water Abstractions</p> <p>Operator: Darenth Otters Preservation And Angling Society Licence Number: 9/40/01/0529/S Permit Version: 100 Location: River Darent Near Hollands Farm, Hawley Authority: Environment Agency, Southern Region Abstraction: Aquaculture: Make-Up or Top Up Water Abstraction Type: Water may be abstracted from a single point Source: Surface Daily Rate (m3): Not Supplied Yearly Rate (m3): Not Supplied Details: Fishing Lake Shown On The Map. Authorised Start: 01 January Authorised End: 31 December Permit Start Date: 12th February 1991 Permit End Date: Not Supplied Positional Accuracy: Located by supplier to within 100m</p>	(SE)	1962	2	554890 172300

Map ID	Details	Quadrant Reference (Compass Direction)	Estimated Distance From Site	Contact	NGR
96	<p>Water Industry Act Referrals</p> <p>Name: Murex Biotech Ltd Location: MUREX BIOTECH LTD, CENTRAL ROAD, TEMPLE HILL, DARTFORD, DARTFORD, DA1 5LR Authority: Environment Agency, Southern Region Permit Reference: CC5959 Dated: 22nd October 2007 Process Type: Permissions or amendments to discharge under the Water Industry Act 1991 Description: Processes which result in the discharge of Special Category effluents under The Trade Effluents (Prescribed Processes and Substances) Regulations Status: Application received by the EA but is not yet authorisedNot Yet Authorised Positional Accuracy: Manually positioned to the address or location</p>	A19SW (NE)	513	2	554440 174625
97	<p>Water Industry Act Referrals</p> <p>Name: Glaxosmithkline Plc Location: GLAXOSMITHKLINE PLC, TEMPLE HILL, TEMPLE HILL, DARTFORD, DARTFORD, DA1 5AH Authority: Environment Agency, Southern Region Permit Reference: CC5649 Dated: 9th April 2008 Process Type: Permissions or amendments to discharge under the Water Industry Act 1991 Description: Processes which result in the discharge of Special Category effluents under The Trade Effluents (Prescribed Processes and Substances) Regulations Status: Application received by the EA but is not yet authorisedNot Yet Authorised Positional Accuracy: Automatically positioned to the address</p>	A19SE (NE)	903	2	554858 174744
97	<p>Water Industry Act Referrals</p> <p>Name: Wellcome Foundation Ltd Location: WELLCOME FOUNDATION LTD, TEMPLE HILL, TEMPLE HILL, DARTFORD, DARTFORD, DA1 5AH Authority: Environment Agency, Southern Region Permit Reference: AS4397 Dated: 14th July 1995 Process Type: Permissions or amendments to discharge under the Water Industry Act 1991 Description: Processes which result in the discharge of Special Category effluents under The Trade Effluents (Prescribed Processes and Substances) Regulations Status: Application cancelled Positional Accuracy: Automatically positioned to the address</p>	A19SE (NE)	903	2	554858 174744
	<p>Groundwater Vulnerability</p> <p>Soil Classification: Soils of High Leaching Potential (U) - Soil information for restored mineral workings and urban areas is based on fewer observations than elsewhere. A worst case vulnerability classification (H) assumed, until proved otherwise Map Sheet: Sheet 40 Thames Estuary Scale: 1:100,000</p>	A13NW (S)	0	2	554065 174170
	<p>Drift Deposits</p> <p>None</p>				
	<p>Bedrock Aquifer Designations</p> <p>Aquifer Designation: Principal Aquifer</p>	A13NW (S)	0	1	554065 174170
	<p>Superficial Aquifer Designations</p> <p>Aquifer Designation: Secondary Aquifer - Undifferentiated</p>	A13NE (N)	0	1	554073 174197
	<p>Superficial Aquifer Designations</p> <p>Aquifer Designation: Secondary Aquifer - A</p>	A13NW (S)	0	1	554065 174170
98	<p>Source Protection Zones</p> <p>Name: Not Supplied Source: Environment Agency, Head Office Reference: Not Supplied Type: Zone I (Inner Protection Zone): Travel time of 50 days or less to the groundwater source.</p>	A13NW (S)	0	2	554065 174170
99	<p>Source Protection Zones</p> <p>Name: Not Supplied Source: Environment Agency, Head Office Reference: Not Supplied Type: Zone II (Outer Protection Zone): Either 25% of the source area or a 400 day travel time whichever is greater.</p>	A13NW (S)	0	2	554065 174170
100	<p>Source Protection Zones</p> <p>Name: Not Supplied Source: Environment Agency, Head Office Reference: Not Supplied Type: Zone III (Total Catchment): The total area needed to support the discharge from the protected groundwater source.</p>	A13NW (S)	0	2	554065 174170

Map ID	Details	Quadrant Reference (Compass Direction)	Estimated Distance From Site	Contact	NGR
101	Source Protection Zones Name: Not Supplied Source: Environment Agency, Head Office Reference: Not Supplied Type: Zone I (Inner Protection Zone): Travel time of 50 days or less to the groundwater source.	A18SW (NW)	507	2	553771 174688
102	Source Protection Zones Name: Not Supplied Source: Environment Agency, Head Office Reference: Not Supplied Type: Zone I (Inner Protection Zone): Travel time of 50 days or less to the groundwater source.	A8SE (S)	862	2	554242 173237
	Extreme Flooding from Rivers or Sea without Defences Type: Extent of Extreme Flooding from Rivers or Sea without Defences Flood Plain Type: Fluvial / Tidal Models and Fluvial Events Boundary Accuracy: As Supplied	A13NE (E)	0	2	554115 174181
	Extreme Flooding from Rivers or Sea without Defences Type: Extent of Extreme Flooding from Rivers or Sea without Defences Flood Plain Type: Fluvial/Tidal Models Boundary Accuracy: As Supplied	A13NW (S)	0	2	554065 174170
	Extreme Flooding from Rivers or Sea without Defences Type: Extent of Extreme Flooding from Rivers or Sea without Defences Flood Plain Type: Fluvial Models Boundary Accuracy: As Supplied	A13SE (S)	0	2	554073 174123
	Extreme Flooding from Rivers or Sea without Defences Type: Extent of Extreme Flooding from Rivers or Sea without Defences Flood Plain Type: Tidal Models Boundary Accuracy: As Supplied	A13SW (W)	14	2	554001 174155
	Extreme Flooding from Rivers or Sea without Defences Type: Extent of Extreme Flooding from Rivers or Sea without Defences Flood Plain Type: Fluvial Models Boundary Accuracy: As Supplied	A13SW (W)	17	2	554003 174153
	Extreme Flooding from Rivers or Sea without Defences Type: Extent of Extreme Flooding from Rivers or Sea without Defences Flood Plain Type: Tidal Models Boundary Accuracy: As Supplied	A13SW (SW)	19	2	554006 174145
	Extreme Flooding from Rivers or Sea without Defences Type: Extent of Extreme Flooding from Rivers or Sea without Defences Flood Plain Type: Fluvial Models Boundary Accuracy: As Supplied	A13SW (W)	22	2	553996 174151
	Extreme Flooding from Rivers or Sea without Defences Type: Extent of Extreme Flooding from Rivers or Sea without Defences Flood Plain Type: Tidal Models Boundary Accuracy: As Supplied	A13SW (SW)	23	2	554013 174143
	Extreme Flooding from Rivers or Sea without Defences Type: Extent of Extreme Flooding from Rivers or Sea without Defences Flood Plain Type: Tidal Models Boundary Accuracy: As Supplied	A13SW (SW)	24	2	554014 174102
	Extreme Flooding from Rivers or Sea without Defences Type: Extent of Extreme Flooding from Rivers or Sea without Defences Flood Plain Type: Tidal Models Boundary Accuracy: As Supplied	A13SW (W)	28	2	553993 174146
	Extreme Flooding from Rivers or Sea without Defences Type: Extent of Extreme Flooding from Rivers or Sea without Defences Flood Plain Type: Fluvial Models Boundary Accuracy: As Supplied	A13SW (W)	29	2	553994 174143
	Extreme Flooding from Rivers or Sea without Defences Type: Extent of Extreme Flooding from Rivers or Sea without Defences Flood Plain Type: Fluvial/Tidal Models Boundary Accuracy: As Supplied	A13SE (S)	30	2	554078 174053
	Extreme Flooding from Rivers or Sea without Defences Type: Extent of Extreme Flooding from Rivers or Sea without Defences Flood Plain Type: Fluvial Models Boundary Accuracy: As Supplied	A13SW (SW)	30	2	554013 174107
	Extreme Flooding from Rivers or Sea without Defences Type: Extent of Extreme Flooding from Rivers or Sea without Defences Flood Plain Type: Tidal Models Boundary Accuracy: As Supplied	A13SW (SW)	31	2	554013 174108

Map ID	Details	Quadrant Reference (Compass Direction)	Estimated Distance From Site	Contact	NGR
	Extreme Flooding from Rivers or Sea without Defences Type: Extent of Extreme Flooding from Rivers or Sea without Defences Flood Plain Type: Tidal Models Boundary Accuracy: As Supplied	A13SW (W)	31	2	553993 174142
	Extreme Flooding from Rivers or Sea without Defences Type: Extent of Extreme Flooding from Rivers or Sea without Defences Flood Plain Type: Fluvial Models Boundary Accuracy: As Supplied	A13SW (SW)	31	2	554013 174123
	Extreme Flooding from Rivers or Sea without Defences Type: Extent of Extreme Flooding from Rivers or Sea without Defences Flood Plain Type: Fluvial Models Boundary Accuracy: As Supplied	A13SW (SW)	32	2	554013 174133
	Extreme Flooding from Rivers or Sea without Defences Type: Extent of Extreme Flooding from Rivers or Sea without Defences Flood Plain Type: Tidal Models Boundary Accuracy: As Supplied	A13SW (SW)	34	2	554016 174125
	Extreme Flooding from Rivers or Sea without Defences Type: Extent of Extreme Flooding from Rivers or Sea without Defences Flood Plain Type: Fluvial/Tidal Models Boundary Accuracy: As Supplied	A13SE (S)	36	2	554103 174068
	Extreme Flooding from Rivers or Sea without Defences Type: Extent of Extreme Flooding from Rivers or Sea without Defences Flood Plain Type: Tidal Models Boundary Accuracy: As Supplied	A13SW (W)	40	2	553981 174140
	Extreme Flooding from Rivers or Sea without Defences Type: Extent of Extreme Flooding from Rivers or Sea without Defences Flood Plain Type: Fluvial Models Boundary Accuracy: As Supplied	A13SW (W)	40	2	553984 174138
	Extreme Flooding from Rivers or Sea without Defences Type: Extent of Extreme Flooding from Rivers or Sea without Defences Flood Plain Type: Fluvial Models Boundary Accuracy: As Supplied	A13SW (W)	42	2	553973 174148
	Extreme Flooding from Rivers or Sea without Defences Type: Extent of Extreme Flooding from Rivers or Sea without Defences Flood Plain Type: Tidal Models Boundary Accuracy: As Supplied	A13SW (W)	43	2	553971 174150
	Extreme Flooding from Rivers or Sea without Defences Type: Extent of Extreme Flooding from Rivers or Sea without Defences Flood Plain Type: Fluvial Models Boundary Accuracy: As Supplied	A13SW (W)	43	2	553968 174158
	Extreme Flooding from Rivers or Sea without Defences Type: Extent of Extreme Flooding from Rivers or Sea without Defences Flood Plain Type: Fluvial Models and Fluvial Events Boundary Accuracy: As Supplied	A13SE (S)	43	2	554105 174058
	Extreme Flooding from Rivers or Sea without Defences Type: Extent of Extreme Flooding from Rivers or Sea without Defences Flood Plain Type: Fluvial Models and Fluvial Events Boundary Accuracy: As Supplied	A13SE (SE)	43	2	554110 174069
	Extreme Flooding from Rivers or Sea without Defences Type: Extent of Extreme Flooding from Rivers or Sea without Defences Flood Plain Type: Tidal Models Boundary Accuracy: As Supplied	A13SW (W)	45	2	553966 174158
	Extreme Flooding from Rivers or Sea without Defences Type: Extent of Extreme Flooding from Rivers or Sea without Defences Flood Plain Type: Tidal Models Boundary Accuracy: As Supplied	A13NW (W)	52	2	553958 174175
	Extreme Flooding from Rivers or Sea without Defences Type: Extent of Extreme Flooding from Rivers or Sea without Defences Flood Plain Type: Fluvial Models Boundary Accuracy: As Supplied	A13NW (W)	52	2	553958 174170
	Extreme Flooding from Rivers or Sea without Defences Type: Extent of Extreme Flooding from Rivers or Sea without Defences Flood Plain Type: Fluvial Models Boundary Accuracy: As Supplied	A13NW (W)	53	2	553958 174176

Map ID	Details	Quadrant Reference (Compass Direction)	Estimated Distance From Site	Contact	NGR
	Extreme Flooding from Rivers or Sea without Defences Type: Extent of Extreme Flooding from Rivers or Sea without Defences Flood Plain Type: Tidal Models Boundary Accuracy: As Supplied	A13NW (W)	54	2	553958 174185
	Extreme Flooding from Rivers or Sea without Defences Type: Extent of Extreme Flooding from Rivers or Sea without Defences Flood Plain Type: Fluvial Models Boundary Accuracy: As Supplied	A13NW (W)	55	2	553958 174186
	Extreme Flooding from Rivers or Sea without Defences Type: Extent of Extreme Flooding from Rivers or Sea without Defences Flood Plain Type: Tidal Models Boundary Accuracy: As Supplied	A13NW (W)	57	2	553955 174188
	Extreme Flooding from Rivers or Sea without Defences Type: Extent of Extreme Flooding from Rivers or Sea without Defences Flood Plain Type: Fluvial Models Boundary Accuracy: As Supplied	A13NW (W)	63	2	553949 174188
	Extreme Flooding from Rivers or Sea without Defences Type: Extent of Extreme Flooding from Rivers or Sea without Defences Flood Plain Type: Tidal Models Boundary Accuracy: As Supplied	A13NW (W)	67	2	553945 174188
	Extreme Flooding from Rivers or Sea without Defences Type: Extent of Extreme Flooding from Rivers or Sea without Defences Flood Plain Type: Tidal Models Boundary Accuracy: As Supplied	A13NW (W)	91	2	553928 174220
	Extreme Flooding from Rivers or Sea without Defences Type: Extent of Extreme Flooding from Rivers or Sea without Defences Flood Plain Type: Fluvial Models Boundary Accuracy: As Supplied	A13NW (W)	91	2	553928 174218
	Extreme Flooding from Rivers or Sea without Defences Type: Extent of Extreme Flooding from Rivers or Sea without Defences Flood Plain Type: Fluvial Models Boundary Accuracy: As Supplied	A13NW (W)	92	2	553928 174223
	Extreme Flooding from Rivers or Sea without Defences Type: Extent of Extreme Flooding from Rivers or Sea without Defences Flood Plain Type: Tidal Models Boundary Accuracy: As Supplied	A13NW (W)	93	2	553926 174215
	Extreme Flooding from Rivers or Sea without Defences Type: Extent of Extreme Flooding from Rivers or Sea without Defences Flood Plain Type: Tidal Models Boundary Accuracy: As Supplied	A13NW (W)	95	2	553925 174228
	Extreme Flooding from Rivers or Sea without Defences Type: Extent of Extreme Flooding from Rivers or Sea without Defences Flood Plain Type: Fluvial Models and Fluvial Events Boundary Accuracy: As Supplied	A13NE (NE)	103	2	554163 174318
	Extreme Flooding from Rivers or Sea without Defences Type: Extent of Extreme Flooding from Rivers or Sea without Defences Flood Plain Type: Fluvial Models Boundary Accuracy: As Supplied	A13SE (SE)	108	2	554158 174018
	Extreme Flooding from Rivers or Sea without Defences Type: Extent of Extreme Flooding from Rivers or Sea without Defences Flood Plain Type: Fluvial/Tidal Models Boundary Accuracy: As Supplied	A13NE (NE)	112	2	554181 174318
	Extreme Flooding from Rivers or Sea without Defences Type: Extent of Extreme Flooding from Rivers or Sea without Defences Flood Plain Type: Fluvial Models Boundary Accuracy: As Supplied	A13NE (NE)	112	2	554176 174320
	Extreme Flooding from Rivers or Sea without Defences Type: Extent of Extreme Flooding from Rivers or Sea without Defences Flood Plain Type: Fluvial Models and Fluvial Events Boundary Accuracy: As Supplied	A13NE (NE)	112	2	554188 174313
	Extreme Flooding from Rivers or Sea without Defences Type: Extent of Extreme Flooding from Rivers or Sea without Defences Flood Plain Type: Fluvial Models Boundary Accuracy: As Supplied	A13NW (NW)	114	2	553913 174255

Map ID	Details	Quadrant Reference (Compass Direction)	Estimated Distance From Site	Contact	NGR
	Extreme Flooding from Rivers or Sea without Defences Type: Extent of Extreme Flooding from Rivers or Sea without Defences Flood Plain Type: Fluvial Models and Fluvial Events Boundary Accuracy: As Supplied	A13NE (NE)	115	2	554203 174303
	Extreme Flooding from Rivers or Sea without Defences Type: Extent of Extreme Flooding from Rivers or Sea without Defences Flood Plain Type: Tidal Models Boundary Accuracy: As Supplied	A13NW (NW)	118	2	553921 174300
	Extreme Flooding from Rivers or Sea without Defences Type: Extent of Extreme Flooding from Rivers or Sea without Defences Flood Plain Type: Fluvial/Tidal Models Boundary Accuracy: As Supplied	A13NE (NE)	120	2	554200 174313
	Extreme Flooding from Rivers or Sea without Defences Type: Extent of Extreme Flooding from Rivers or Sea without Defences Flood Plain Type: Fluvial Models Boundary Accuracy: As Supplied	A13NW (NW)	121	2	553913 174288
	Extreme Flooding from Rivers or Sea without Defences Type: Extent of Extreme Flooding from Rivers or Sea without Defences Flood Plain Type: Fluvial/Tidal Models Boundary Accuracy: As Supplied	A13NE (NE)	124	2	554169 174338
	Extreme Flooding from Rivers or Sea without Defences Type: Extent of Extreme Flooding from Rivers or Sea without Defences Flood Plain Type: Tidal Models Boundary Accuracy: As Supplied	A13NW (NW)	124	2	553908 174283
	Extreme Flooding from Rivers or Sea without Defences Type: Extent of Extreme Flooding from Rivers or Sea without Defences Flood Plain Type: Tidal Models Boundary Accuracy: As Supplied	A13NW (NW)	126	2	553919 174316
	Extreme Flooding from Rivers or Sea without Defences Type: Extent of Extreme Flooding from Rivers or Sea without Defences Flood Plain Type: Tidal Models Boundary Accuracy: As Supplied	A13NW (NW)	127	2	553903 174273
	Extreme Flooding from Rivers or Sea without Defences Type: Extent of Extreme Flooding from Rivers or Sea without Defences Flood Plain Type: Fluvial Models Boundary Accuracy: As Supplied	A13NW (NW)	127	2	553903 174273
	Extreme Flooding from Rivers or Sea without Defences Type: Extent of Extreme Flooding from Rivers or Sea without Defences Flood Plain Type: Fluvial Models Boundary Accuracy: As Supplied	A13NW (NW)	130	2	553913 174311
	Extreme Flooding from Rivers or Sea without Defences Type: Extent of Extreme Flooding from Rivers or Sea without Defences Flood Plain Type: Fluvial Models and Fluvial Events Boundary Accuracy: As Supplied	A13SE (SE)	132	2	554182 174013
	Extreme Flooding from Rivers or Sea without Defences Type: Extent of Extreme Flooding from Rivers or Sea without Defences Flood Plain Type: Fluvial Models and Fluvial Events Boundary Accuracy: As Supplied	A13NE (NE)	132	2	554233 174293
	Extreme Flooding from Rivers or Sea without Defences Type: Extent of Extreme Flooding from Rivers or Sea without Defences Flood Plain Type: Fluvial Models and Fluvial Events Boundary Accuracy: As Supplied	A13NE (NE)	133	2	554168 174348
	Extreme Flooding from Rivers or Sea without Defences Type: Extent of Extreme Flooding from Rivers or Sea without Defences Flood Plain Type: Fluvial/Tidal Models Boundary Accuracy: As Supplied	A13SE (SE)	134	2	554178 174003
	Extreme Flooding from Rivers or Sea without Defences Type: Extent of Extreme Flooding from Rivers or Sea without Defences Flood Plain Type: Fluvial/Tidal Models Boundary Accuracy: As Supplied	A13NE (NE)	135	2	554229 174303
	Extreme Flooding from Rivers or Sea without Defences Type: Extent of Extreme Flooding from Rivers or Sea without Defences Flood Plain Type: Fluvial Models and Fluvial Events Boundary Accuracy: As Supplied	A13SE (SE)	136	2	554178 174000

Map ID	Details	Quadrant Reference (Compass Direction)	Estimated Distance From Site	Contact	NGR
	Extreme Flooding from Rivers or Sea without Defences Type: Extent of Extreme Flooding from Rivers or Sea without Defences Flood Plain Type: Fluvial Models and Fluvial Events Boundary Accuracy: As Supplied	A13SE (SE)	143	2	554238 174053
	Extreme Flooding from Rivers or Sea without Defences Type: Extent of Extreme Flooding from Rivers or Sea without Defences Flood Plain Type: Fluvial/Tidal Models Boundary Accuracy: As Supplied	A13NE (NE)	154	2	554173 174368
	Extreme Flooding from Rivers or Sea without Defences Type: Extent of Extreme Flooding from Rivers or Sea without Defences Flood Plain Type: Fluvial/Tidal Models Boundary Accuracy: As Supplied	A13NE (NE)	156	2	554260 174293
	Extreme Flooding from Rivers or Sea without Defences Type: Extent of Extreme Flooding from Rivers or Sea without Defences Flood Plain Type: Tidal Models Boundary Accuracy: As Supplied	A13NW (NW)	158	2	553901 174343
	Extreme Flooding from Rivers or Sea without Defences Type: Extent of Extreme Flooding from Rivers or Sea without Defences Flood Plain Type: Fluvial Models and Fluvial Events Boundary Accuracy: As Supplied	A13NE (NE)	164	2	554178 174377
	Extreme Flooding from Rivers or Sea without Defences Type: Extent of Extreme Flooding from Rivers or Sea without Defences Flood Plain Type: Fluvial/Tidal Models Boundary Accuracy: As Supplied	A13NE (NE)	165	2	554178 174378
	Extreme Flooding from Rivers or Sea without Defences Type: Extent of Extreme Flooding from Rivers or Sea without Defences Flood Plain Type: Fluvial Models Boundary Accuracy: As Supplied	A13NW (NW)	165	2	553898 174351
	Extreme Flooding from Rivers or Sea without Defences Type: Extent of Extreme Flooding from Rivers or Sea without Defences Flood Plain Type: Tidal Models Boundary Accuracy: As Supplied	A13NW (NW)	168	2	553895 174353
	Extreme Flooding from Rivers or Sea without Defences Type: Extent of Extreme Flooding from Rivers or Sea without Defences Flood Plain Type: Fluvial Models and Fluvial Events Boundary Accuracy: As Supplied	A13NE (NE)	179	2	554188 174390
	Extreme Flooding from Rivers or Sea without Defences Type: Extent of Extreme Flooding from Rivers or Sea without Defences Flood Plain Type: Fluvial Models Boundary Accuracy: As Supplied	A13NW (NW)	180	2	553888 174363
	Extreme Flooding from Rivers or Sea without Defences Type: Extent of Extreme Flooding from Rivers or Sea without Defences Flood Plain Type: Fluvial Models and Fluvial Events Boundary Accuracy: As Supplied	A13NE (NE)	181	2	554293 174278
	Extreme Flooding from Rivers or Sea without Defences Type: Extent of Extreme Flooding from Rivers or Sea without Defences Flood Plain Type: Tidal Models Boundary Accuracy: As Supplied	A13NW (NW)	183	2	553888 174367
	Extreme Flooding from Rivers or Sea without Defences Type: Extent of Extreme Flooding from Rivers or Sea without Defences Flood Plain Type: Fluvial/Tidal Models Boundary Accuracy: As Supplied	A13NE (NE)	184	2	554193 174393
	Extreme Flooding from Rivers or Sea without Defences Type: Extent of Extreme Flooding from Rivers or Sea without Defences Flood Plain Type: Fluvial Models Boundary Accuracy: As Supplied	A13NW (NW)	185	2	553888 174371
	Extreme Flooding from Rivers or Sea without Defences Type: Extent of Extreme Flooding from Rivers or Sea without Defences Flood Plain Type: Tidal Models Boundary Accuracy: As Supplied	A13NW (NW)	191	2	553888 174380
	Extreme Flooding from Rivers or Sea without Defences Type: Extent of Extreme Flooding from Rivers or Sea without Defences Flood Plain Type: Fluvial/Tidal Models Boundary Accuracy: As Supplied	A13NE (NE)	193	2	554304 174278

Map ID	Details	Quadrant Reference (Compass Direction)	Estimated Distance From Site	Contact	NGR
	Extreme Flooding from Rivers or Sea without Defences Type: Extent of Extreme Flooding from Rivers or Sea without Defences Flood Plain Type: Fluvial Models Boundary Accuracy: As Supplied	A13NW (NW)	193	2	553888 174383
	Extreme Flooding from Rivers or Sea without Defences Type: Extent of Extreme Flooding from Rivers or Sea without Defences Flood Plain Type: Fluvial/Tidal Models Boundary Accuracy: As Supplied	A13NE (NE)	195	2	554198 174403
	Extreme Flooding from Rivers or Sea without Defences Type: Extent of Extreme Flooding from Rivers or Sea without Defences Flood Plain Type: Fluvial Models and Fluvial Events Boundary Accuracy: As Supplied	A13NE (NE)	195	2	554198 174402
	Extreme Flooding from Rivers or Sea without Defences Type: Extent of Extreme Flooding from Rivers or Sea without Defences Flood Plain Type: Fluvial Models and Fluvial Events Boundary Accuracy: As Supplied	A13SE (S)	207	2	554133 173884
	Extreme Flooding from Rivers or Sea without Defences Type: Extent of Extreme Flooding from Rivers or Sea without Defences Flood Plain Type: Fluvial/Tidal Models Boundary Accuracy: As Supplied	A13SE (S)	211	2	554123 173878
	Extreme Flooding from Rivers or Sea without Defences Type: Extent of Extreme Flooding from Rivers or Sea without Defences Flood Plain Type: Tidal Models Boundary Accuracy: As Supplied	A13NW (NW)	211	2	553883 174403
	Extreme Flooding from Rivers or Sea without Defences Type: Extent of Extreme Flooding from Rivers or Sea without Defences Flood Plain Type: Fluvial Models and Fluvial Events Boundary Accuracy: As Supplied	A13NE (NE)	211	2	554208 174416
	Extreme Flooding from Rivers or Sea without Defences Type: Extent of Extreme Flooding from Rivers or Sea without Defences Flood Plain Type: Fluvial Models and Fluvial Events Boundary Accuracy: As Supplied	A13NE (E)	217	2	554333 174268
	Extreme Flooding from Rivers or Sea without Defences Type: Extent of Extreme Flooding from Rivers or Sea without Defences Flood Plain Type: Fluvial Models and Fluvial Events Boundary Accuracy: As Supplied	A13SE (S)	221	2	554125 173868
	Extreme Flooding from Rivers or Sea without Defences Type: Extent of Extreme Flooding from Rivers or Sea without Defences Flood Plain Type: Fluvial/Tidal Models Boundary Accuracy: As Supplied	A13SE (S)	226	2	554098 173858
	Extreme Flooding from Rivers or Sea without Defences Type: Extent of Extreme Flooding from Rivers or Sea without Defences Flood Plain Type: Fluvial/Tidal Models Boundary Accuracy: As Supplied	A13SE (S)	229	2	554118 173858
	Extreme Flooding from Rivers or Sea without Defences Type: Extent of Extreme Flooding from Rivers or Sea without Defences Flood Plain Type: Fluvial Models Boundary Accuracy: As Supplied	A13NW (NW)	233	2	553883 174433
	Extreme Flooding from Rivers or Sea without Defences Type: Extent of Extreme Flooding from Rivers or Sea without Defences Flood Plain Type: Fluvial Models Boundary Accuracy: As Supplied	A13NE (N)	236	2	554133 174468
	Extreme Flooding from Rivers or Sea without Defences Type: Extent of Extreme Flooding from Rivers or Sea without Defences Flood Plain Type: Fluvial/Tidal Models Boundary Accuracy: As Supplied	A13NE (NE)	239	2	554253 174423
	Extreme Flooding from Rivers or Sea without Defences Type: Extent of Extreme Flooding from Rivers or Sea without Defences Flood Plain Type: Fluvial/Tidal Models Boundary Accuracy: As Supplied	A13NE (NE)	243	2	554243 174433
	Extreme Flooding from Rivers or Sea without Defences Type: Extent of Extreme Flooding from Rivers or Sea without Defences Flood Plain Type: Fluvial / Tidal Models and Fluvial Events Boundary Accuracy: As Supplied	A13NE (NE)	246	2	554228 174445

Map ID	Details	Quadrant Reference (Compass Direction)	Estimated Distance From Site	Contact	NGR
	Extreme Flooding from Rivers or Sea without Defences Type: Extent of Extreme Flooding from Rivers or Sea without Defences Flood Plain Type: Fluvial Models and Fluvial Events Boundary Accuracy: As Supplied	A13NE (NE)	246	2	554249 174433
	Extreme Flooding from Rivers or Sea without Defences Type: Extent of Extreme Flooding from Rivers or Sea without Defences Flood Plain Type: Fluvial Models and Fluvial Events Boundary Accuracy: As Supplied	A13NE (NE)	246	2	554232 174443
	Extreme Flooding from Rivers or Sea without Defences Type: Extent of Extreme Flooding from Rivers or Sea without Defences Flood Plain Type: Tidal Models Boundary Accuracy: As Supplied	A13NW (NW)	247	2	553874 174443
	Extreme Flooding from Rivers or Sea without Defences Type: Extent of Extreme Flooding from Rivers or Sea without Defences Flood Plain Type: Fluvial Models Boundary Accuracy: As Supplied	A13NE (E)	248	2	554368 174228
	Extreme Flooding from Rivers or Sea without Defences Type: Extent of Extreme Flooding from Rivers or Sea without Defences Flood Plain Type: Fluvial Models and Fluvial Events Boundary Accuracy: As Supplied	A13NE (NE)	250	2	554271 174423
	Flooding from Rivers or Sea without Defences Type: Extent of Flooding from Rivers or Sea without Defences Flood Plain Type: Tidal Models Boundary Accuracy: As Supplied	A13NW (S)	0	2	554065 174170
	Flooding from Rivers or Sea without Defences Type: Extent of Flooding from Rivers or Sea without Defences Flood Plain Type: Fluvial/Tidal Models Boundary Accuracy: As Supplied	A13NW (N)	0	2	554064 174195
	Flooding from Rivers or Sea without Defences Type: Extent of Flooding from Rivers or Sea without Defences Flood Plain Type: Fluvial Models Boundary Accuracy: As Supplied	A13NW (N)	0	2	554063 174243
	Flooding from Rivers or Sea without Defences Type: Extent of Flooding from Rivers or Sea without Defences Flood Plain Type: Fluvial Models Boundary Accuracy: As Supplied	A13SE (S)	23	2	554078 174060
	Flooding from Rivers or Sea without Defences Type: Extent of Flooding from Rivers or Sea without Defences Flood Plain Type: Fluvial Models Boundary Accuracy: As Supplied	A13NE (NE)	103	2	554163 174318
	Flooding from Rivers or Sea without Defences Type: Extent of Flooding from Rivers or Sea without Defences Flood Plain Type: Tidal Models Boundary Accuracy: As Supplied	A13NE (NE)	108	2	554176 174316
	Flooding from Rivers or Sea without Defences Type: Extent of Flooding from Rivers or Sea without Defences Flood Plain Type: Fluvial Models Boundary Accuracy: As Supplied	A13NE (NE)	108	2	554193 174303
	Flooding from Rivers or Sea without Defences Type: Extent of Flooding from Rivers or Sea without Defences Flood Plain Type: Tidal Models Boundary Accuracy: As Supplied	A13NE (NE)	110	2	554184 174313
	Flooding from Rivers or Sea without Defences Type: Extent of Flooding from Rivers or Sea without Defences Flood Plain Type: Fluvial Models Boundary Accuracy: As Supplied	A13NE (NE)	111	2	554178 174318
	Flooding from Rivers or Sea without Defences Type: Extent of Flooding from Rivers or Sea without Defences Flood Plain Type: Tidal Models Boundary Accuracy: As Supplied	A13NE (NE)	116	2	554163 174332
	Flooding from Rivers or Sea without Defences Type: Extent of Flooding from Rivers or Sea without Defences Flood Plain Type: Tidal Models Boundary Accuracy: As Supplied	A13NE (NE)	129	2	554222 174303

Map ID	Details	Quadrant Reference (Compass Direction)	Estimated Distance From Site	Contact	NGR
	Flooding from Rivers or Sea without Defences Type: Extent of Flooding from Rivers or Sea without Defences Flood Plain Type: Fluvial Models Boundary Accuracy: As Supplied	A13NE (NE)	132	2	554233 174293
	Flooding from Rivers or Sea without Defences Type: Extent of Flooding from Rivers or Sea without Defences Flood Plain Type: Tidal Models Boundary Accuracy: As Supplied	A13NE (NE)	147	2	554249 174293
	Flooding from Rivers or Sea without Defences Type: Extent of Flooding from Rivers or Sea without Defences Flood Plain Type: Fluvial Models Boundary Accuracy: As Supplied	A13NE (NE)	148	2	554168 174364
	Flooding from Rivers or Sea without Defences Type: Extent of Flooding from Rivers or Sea without Defences Flood Plain Type: Tidal Models Boundary Accuracy: As Supplied	A13NE (NE)	151	2	554257 174288
	Flooding from Rivers or Sea without Defences Type: Extent of Flooding from Rivers or Sea without Defences Flood Plain Type: Tidal Models Boundary Accuracy: As Supplied	A13NE (NE)	151	2	554168 174367
	Flooding from Rivers or Sea without Defences Type: Extent of Flooding from Rivers or Sea without Defences Flood Plain Type: Fluvial Models Boundary Accuracy: As Supplied	A13NE (NE)	161	2	554178 174374
	Flooding from Rivers or Sea without Defences Type: Extent of Flooding from Rivers or Sea without Defences Flood Plain Type: Tidal Models Boundary Accuracy: As Supplied	A13NE (NE)	165	2	554179 174378
	Flooding from Rivers or Sea without Defences Type: Extent of Flooding from Rivers or Sea without Defences Flood Plain Type: Fluvial Models Boundary Accuracy: As Supplied	A13NE (NE)	170	2	554278 174288
	Flooding from Rivers or Sea without Defences Type: Extent of Flooding from Rivers or Sea without Defences Flood Plain Type: Tidal Models Boundary Accuracy: As Supplied	A13NE (NE)	172	2	554279 174288
	Flooding from Rivers or Sea without Defences Type: Extent of Flooding from Rivers or Sea without Defences Flood Plain Type: Fluvial Models Boundary Accuracy: As Supplied	A13NE (NE)	180	2	554188 174390
	Flooding from Rivers or Sea without Defences Type: Extent of Flooding from Rivers or Sea without Defences Flood Plain Type: Fluvial Models Boundary Accuracy: As Supplied	A13NE (NE)	181	2	554293 174278
	Flooding from Rivers or Sea without Defences Type: Extent of Flooding from Rivers or Sea without Defences Flood Plain Type: Fluvial/Tidal Models Boundary Accuracy: As Supplied	A13NE (NE)	184	2	554193 174393
	Flooding from Rivers or Sea without Defences Type: Extent of Flooding from Rivers or Sea without Defences Flood Plain Type: Tidal Models Boundary Accuracy: As Supplied	A13NE (NE)	185	2	554194 174393
	Flooding from Rivers or Sea without Defences Type: Extent of Flooding from Rivers or Sea without Defences Flood Plain Type: Fluvial Models Boundary Accuracy: As Supplied	A13NE (NE)	194	2	554198 174401
	Flooding from Rivers or Sea without Defences Type: Extent of Flooding from Rivers or Sea without Defences Flood Plain Type: Tidal Models Boundary Accuracy: As Supplied	A13NE (NE)	195	2	554307 174278
	Flooding from Rivers or Sea without Defences Type: Extent of Flooding from Rivers or Sea without Defences Flood Plain Type: Tidal Models Boundary Accuracy: As Supplied	A13NE (NE)	196	2	554199 174403

Map ID	Details	Quadrant Reference (Compass Direction)	Estimated Distance From Site	Contact	NGR
	Flooding from Rivers or Sea without Defences Type: Extent of Flooding from Rivers or Sea without Defences Flood Plain Type: Tidal Models Boundary Accuracy: As Supplied	A13NE (NE)	200	2	554312 174278
	Flooding from Rivers or Sea without Defences Type: Extent of Flooding from Rivers or Sea without Defences Flood Plain Type: Fluvial Models Boundary Accuracy: As Supplied	A13NE (E)	208	2	554323 174268
	Flooding from Rivers or Sea without Defences Type: Extent of Flooding from Rivers or Sea without Defences Flood Plain Type: Fluvial Models Boundary Accuracy: As Supplied	A13NE (NE)	213	2	554208 174418
	Flooding from Rivers or Sea without Defences Type: Extent of Flooding from Rivers or Sea without Defences Flood Plain Type: Tidal Models Boundary Accuracy: As Supplied	A13NE (NE)	219	2	554212 174423
	Flooding from Rivers or Sea without Defences Type: Extent of Flooding from Rivers or Sea without Defences Flood Plain Type: Tidal Models Boundary Accuracy: As Supplied	A13NE (E)	225	2	554342 174263
	Flooding from Rivers or Sea without Defences Type: Extent of Flooding from Rivers or Sea without Defences Flood Plain Type: Fluvial Models Boundary Accuracy: As Supplied	A13NE (N)	240	2	554146 174468
	Flooding from Rivers or Sea without Defences Type: Extent of Flooding from Rivers or Sea without Defences Flood Plain Type: Fluvial Models Boundary Accuracy: As Supplied	A13NE (NE)	242	2	554251 174428
	Flooding from Rivers or Sea without Defences Type: Extent of Flooding from Rivers or Sea without Defences Flood Plain Type: Tidal Models Boundary Accuracy: As Supplied	A13NE (NE)	243	2	554243 174433
	Flooding from Rivers or Sea without Defences Type: Extent of Flooding from Rivers or Sea without Defences Flood Plain Type: Fluvial Models Boundary Accuracy: As Supplied	A13NE (NE)	243	2	554241 174435
	Flooding from Rivers or Sea without Defences Type: Extent of Flooding from Rivers or Sea without Defences Flood Plain Type: Tidal Models Boundary Accuracy: As Supplied	A13NE (NE)	244	2	554227 174443
	Flooding from Rivers or Sea without Defences Type: Extent of Flooding from Rivers or Sea without Defences Flood Plain Type: Tidal Models Boundary Accuracy: As Supplied	A13NE (NE)	245	2	554263 174423
	Flooding from Rivers or Sea without Defences Type: Extent of Flooding from Rivers or Sea without Defences Flood Plain Type: Tidal Models Boundary Accuracy: As Supplied	A13NE (NE)	246	2	554283 174408
	Flooding from Rivers or Sea without Defences Type: Extent of Flooding from Rivers or Sea without Defences Flood Plain Type: Tidal Models Boundary Accuracy: As Supplied	A13NE (NE)	246	2	554264 174423
	Flooding from Rivers or Sea without Defences Type: Extent of Flooding from Rivers or Sea without Defences Flood Plain Type: Fluvial Models Boundary Accuracy: As Supplied	A13NE (NE)	248	2	554271 174420
	Areas Benefiting from Flood Defences Type: Area Benefiting from Flood Defences Boundary Accuracy: As Supplied	A13NW (S)	0	2	554065 174170
	Areas Benefiting from Flood Defences Type: Area Benefiting from Flood Defences Boundary Accuracy: As Supplied	A13SE (S)	30	2	554078 174053
	Areas Benefiting from Flood Defences Type: Area Benefiting from Flood Defences Boundary Accuracy: As Supplied	A13NE (N)	31	2	554081 174268

Map ID	Details	Quadrant Reference (Compass Direction)	Estimated Distance From Site	Contact	NGR
	Areas Benefiting from Flood Defences Type: Area Benefiting from Flood Defences Boundary Accuracy: As Supplied	A13SE (S)	33	2	554084 174053
	Areas Benefiting from Flood Defences Type: Area Benefiting from Flood Defences Boundary Accuracy: As Supplied	A13SE (SE)	91	2	554154 174045
	Areas Benefiting from Flood Defences Type: Area Benefiting from Flood Defences Boundary Accuracy: As Supplied	A13NE (E)	200	2	554322 174245
	Areas Benefiting from Flood Defences Type: Area Benefiting from Flood Defences Boundary Accuracy: As Supplied	A13NE (NE)	246	2	554283 174408
	Areas Benefiting from Flood Defences Type: Area Benefiting from Flood Defences Boundary Accuracy: As Supplied	A13NE (NE)	249	2	554298 174398
	Flood Water Storage Areas None				
	Flood Defences None				
103	OS Water Network Lines Watercourse Form: Inland river Watercourse Length: 340.1 Watercourse Level: On ground surface Permanent: True Watercourse Name: River Darent Catchment Name: Thames Primacy: 1	A14SW (E)	289	4	554411 174129
104	OS Water Network Lines Watercourse Form: Inland river Watercourse Length: 75.0 Watercourse Level: On ground surface Permanent: True Watercourse Name: River Darent Catchment Name: Thames Primacy: 1	A14SW (E)	327	4	554438 174059
105	OS Water Network Lines Watercourse Form: Inland river Watercourse Length: 6.1 Watercourse Level: On ground surface Permanent: True Watercourse Name: Not Supplied Catchment Name: Thames Primacy: 1	A14SW (E)	328	4	554440 174061
106	OS Water Network Lines Watercourse Form: Inland river Watercourse Length: 15.6 Watercourse Level: On ground surface Permanent: True Watercourse Name: River Darent Catchment Name: Thames Primacy: 1	A14NW (NE)	336	4	554413 174387
107	OS Water Network Lines Watercourse Form: Inland river Watercourse Length: 228.9 Watercourse Level: On ground surface Permanent: True Watercourse Name: River Darent Catchment Name: Thames Primacy: 1	A14NW (NE)	345	4	554414 174403
108	OS Water Network Lines Watercourse Form: Inland river Watercourse Length: 68.0 Watercourse Level: On ground surface Permanent: True Watercourse Name: River Darent Catchment Name: Thames Primacy: 1	A14SW (SE)	353	4	554417 173944

Map ID	Details	Quadrant Reference (Compass Direction)	Estimated Distance From Site	Contact	NGR
109	OS Water Network Lines Watercourse Form: Inland river Watercourse Length: 22.0 Watercourse Level: Not Supplied Permanent: True Watercourse Name: River Darent Catchment Name: Thames Primacy: 1	A14SW (SE)	354	4	554410 173931
110	OS Water Network Lines Watercourse Form: Inland river Watercourse Length: 25.7 Watercourse Level: On ground surface Permanent: True Watercourse Name: River Darent Catchment Name: Thames Primacy: 1	A13SE (SE)	358	4	554399 173912
111	OS Water Network Lines Watercourse Form: Inland river Watercourse Length: 50.9 Watercourse Level: On ground surface Permanent: True Watercourse Name: River Darent Catchment Name: Thames Primacy: 1	A14SW (SE)	358	4	554447 173988
112	OS Water Network Lines Watercourse Form: Inland river Watercourse Length: 2.0 Watercourse Level: Not Supplied Permanent: True Watercourse Name: River Darent Catchment Name: Thames Primacy: 1	A13SE (SE)	367	4	554391 173888
113	OS Water Network Lines Watercourse Form: Inland river Watercourse Length: 465.2 Watercourse Level: On ground surface Permanent: True Watercourse Name: River Darent Catchment Name: Thames Primacy: 1	A13SE (SE)	368	4	554391 173886
114	OS Water Network Lines Watercourse Form: Inland river Watercourse Length: 53.6 Watercourse Level: Underground Permanent: True Watercourse Name: River Darent Catchment Name: Thames Primacy: 1	A14SW (SE)	401	4	554474 173947
115	OS Water Network Lines Watercourse Form: Inland river Watercourse Length: 570.9 Watercourse Level: On ground surface Permanent: True Watercourse Name: River Darent Catchment Name: Thames Primacy: 1	A14SW (SE)	446	4	554501 173903
116	OS Water Network Lines Watercourse Form: Tidal river Watercourse Length: 217.1 Watercourse Level: On ground surface Permanent: True Watercourse Name: River Darent Catchment Name: Not Supplied Primacy: 1	A18SE (NE)	447	4	554371 174594
117	OS Water Network Lines Watercourse Form: Tidal river Watercourse Length: 4.7 Watercourse Level: Not Supplied Permanent: True Watercourse Name: River Darent Catchment Name: Not Supplied Primacy: 1	A18SE (NE)	447	4	554379 174588

Map ID	Details	Quadrant Reference (Compass Direction)	Estimated Distance From Site	Contact	NGR
118	OS Water Network Lines Watercourse Form: Inland river Watercourse Length: 67.8 Watercourse Level: On ground surface Permanent: False Watercourse Name: Not Supplied Catchment Name: Thames Primacy: 1	A14NW (NE)	510	4	554548 174501
119	OS Water Network Lines Watercourse Form: Tidal river Watercourse Length: 291.8 Watercourse Level: On ground surface Permanent: True Watercourse Name: River Darent Catchment Name: Not Supplied Primacy: 1	A18SE (N)	534	4	554237 174748
120	OS Water Network Lines Watercourse Form: Tidal river Watercourse Length: 906.9 Watercourse Level: On ground surface Permanent: True Watercourse Name: River Darent Catchment Name: Thames Primacy: 1	A18NW (N)	695	4	554033 174945
121	OS Water Network Lines Watercourse Form: Inland river Watercourse Length: 223.5 Watercourse Level: On ground surface Permanent: True Watercourse Name: Not Supplied Catchment Name: Thames Primacy: 1	A18NE (N)	698	4	554080 174946
122	OS Water Network Lines Watercourse Form: Inland river Watercourse Length: 210.6 Watercourse Level: On ground surface Permanent: True Watercourse Name: River Darent Catchment Name: Thames Primacy: 2	A9NW (SE)	723	4	554525 173521
123	OS Water Network Lines Watercourse Form: Inland river Watercourse Length: 39.0 Watercourse Level: On ground surface Permanent: True Watercourse Name: Not Supplied Catchment Name: Thames Primacy: 1	A9NW (SE)	723	4	554525 173521
124	OS Water Network Lines Watercourse Form: Inland river Watercourse Length: 75.2 Watercourse Level: On ground surface Permanent: True Watercourse Name: Not Supplied Catchment Name: Thames Primacy: 1	A18NW (N)	798	4	553993 175047
125	OS Water Network Lines Watercourse Form: Inland river Watercourse Length: 66.9 Watercourse Level: On ground surface Permanent: True Watercourse Name: Not Supplied Catchment Name: Thames Primacy: 1	A18NW (N)	809	4	553987 175057
126	OS Water Network Lines Watercourse Form: Inland river Watercourse Length: 3.3 Watercourse Level: On ground surface Permanent: True Watercourse Name: Not Supplied Catchment Name: Thames Primacy: 1	A18NW (N)	873	4	553994 175122

Map ID	Details	Quadrant Reference (Compass Direction)	Estimated Distance From Site	Contact	NGR
127	OS Water Network Lines Watercourse Form: Inland river Watercourse Length: 135.7 Watercourse Level: On ground surface Permanent: True Watercourse Name: Not Supplied Catchment Name: Thames Primacy: 1	A18NW (N)	876	4	553994 175125
128	OS Water Network Lines Watercourse Form: Inland river Watercourse Length: 66.0 Watercourse Level: On ground surface Permanent: True Watercourse Name: River Darent Catchment Name: Thames Primacy: 1	A9SW (SE)	893	4	554598 173362
129	OS Water Network Lines Watercourse Form: Inland river Watercourse Length: 95.7 Watercourse Level: On ground surface Permanent: False Watercourse Name: Not Supplied Catchment Name: Not Supplied Primacy: 1	A18NW (N)	910	4	553817 175135
130	OS Water Network Lines Watercourse Form: Inland river Watercourse Length: 88.0 Watercourse Level: On ground surface Permanent: True Watercourse Name: Not Supplied Catchment Name: Thames Primacy: 1	A19NW (N)	955	4	554431 175127
131	OS Water Network Lines Watercourse Form: Inland river Watercourse Length: 73.8 Watercourse Level: On ground surface Permanent: True Watercourse Name: River Darent Catchment Name: Thames Primacy: 2	A9SW (SE)	956	4	554617 173299
132	OS Water Network Lines Watercourse Form: Inland river Watercourse Length: 60.3 Watercourse Level: On ground surface Permanent: True Watercourse Name: River Darent Catchment Name: Thames Primacy: 1	A9SW (SE)	956	4	554617 173299
133	OS Water Network Lines Watercourse Form: Inland river Watercourse Length: 499.7 Watercourse Level: On ground surface Permanent: True Watercourse Name: Not Supplied Catchment Name: Thames Primacy: 1	A23SE (N)	997	4	554209 175230

Map ID	Details	Quadrant Reference (Compass Direction)	Estimated Distance From Site	Contact	NGR
134	<p>Historical Landfill Sites</p> <p>Licence Holder: Wellcome Location: Trevthick Drive, Dartford, Kent Name: Wellcome Chemical Operator Location: Not Supplied Boundary Accuracy: As Supplied Provider Reference: EAHLD19276 First Input Date: 6th April 1977 Last Input Date: 30th June 1989 Specified Waste: Deposited Waste included Inert, Industrial and Special Waste, and Liquid Sludge Type: Sludge EA Waste Ref: 0 Regis Ref: Not Supplied WRC Ref: 2200/7593 BGS Ref: Not Supplied Other Ref: P/01/13, 21EW</p>	A19NW (NE)	889	2	554716 174884
135	<p>Historical Landfill Sites</p> <p>Licence Holder: Not Supplied Location: Dartford, Kent Name: Blackmans Close Operator Location: Not Supplied Boundary Accuracy: As Supplied Provider Reference: EAHLD19314 First Input Date: Not Supplied Last Input Date: 31st December 1969 Specified Waste: Deposited Waste included Inert and Commercial Waste Type: EA Waste Ref: 0 Regis Ref: Not Supplied WRC Ref: 2200/7003 BGS Ref: Not Supplied Other Ref: DA11</p>	A7SW (SW)	921	2	553358 173471
136	<p>Integrated Pollution Control Registered Waste Sites</p> <p>Name: Glaxo Operations Uk Ltd Location: Temple Hill, DARTFORD, Kent, DA1 5AH Authority: Environment Agency, Southern Region Permit Reference: AK1398 Dated: 5th October 1993 Process Type: IPC minor (non-substantial) variation to previous variation Description: 5.1 A (A) Incineration within the Waste Disposal Industry Status: Authorisation superseded by a substantial or non substantial variationSuperseded Positional Accuracy: Manually positioned to the address or location</p>	A19SE (NE)	880	2	554762 174826
136	<p>Integrated Pollution Control Registered Waste Sites</p> <p>Name: Glaxo Operations Uk Ltd Location: Temple Hill, DARTFORD, Kent, DA1 5AH Authority: Environment Agency, Southern Region Permit Reference: Bi6562 Dated: 30th June 2000 Process Type: IPC minor (non-substantial) variation to previous variation Description: 5.1 A (A) Incineration within the Waste Disposal Industry Status: Authorisation superseded by a substantial or non substantial variationSuperseded Positional Accuracy: Manually positioned to the address or location</p>	A19SE (NE)	884	2	554762 174831
136	<p>Integrated Pollution Control Registered Waste Sites</p> <p>Name: Glaxo Operations Uk Ltd Location: Temple Hill, DARTFORD, Kent, DA1 5AH Authority: Environment Agency, Southern Region Permit Reference: AP4874 Dated: 1st September 1995 Process Type: IPC major (substantial) variation Description: 5.1 A (A) Incineration within the Waste Disposal Industry Status: Authorisation superseded by a substantial or non substantial variationSuperseded Positional Accuracy: Manually positioned to the address or location</p>	A19SE (NE)	884	2	554762 174831
136	<p>Integrated Pollution Control Registered Waste Sites</p> <p>Name: Glaxo Operations Uk Ltd Location: Temple Hill, DARTFORD, Kent, DA1 5AH Authority: Environment Agency, Southern Region Permit Reference: AG9264 Dated: 8th April 1993 Process Type: IPC application for process that was regulated by HMIP for air releases under previous legislation Description: 5.1 A (A) Incineration within the Waste Disposal Industry Status: Authorisation superseded by a substantial or non substantial variationSuperseded Positional Accuracy: Manually positioned to the address or location</p>	A19SE (NE)	884	2	554767 174826

Map ID	Details	Quadrant Reference (Compass Direction)	Estimated Distance From Site	Contact	NGR
137	<p>Integrated Pollution Control Registered Waste Sites</p> <p>Name: Glaxo Operations Uk Ltd Location: Temple Hill, DARTFORD, Kent, DA1 5AH Authority: Environment Agency, Southern Region Permit Reference: Bz4039 Dated: 20th December 2005 Process Type: IPC minor (non-substantial) variation to previous variation Description: 5.1 A (A) Incineration within the Waste Disposal Industry Status: Revoked - Now IPPC Positional Accuracy: Automatically positioned to the address</p>	A19SE (NE)	903	2	554858 174744
137	<p>Integrated Pollution Control Registered Waste Sites</p> <p>Name: Glaxo Operations Uk Ltd Location: Temple Hill, DARTFORD, Kent, DA1 5AH Authority: Environment Agency, Southern Region Permit Reference: BD0591 Dated: 24th November 1998 Process Type: IPC minor (non-substantial) variation to previous variation Description: 5.1 A (A) Incineration within the Waste Disposal Industry Status: Authorisation superseded by a substantial or non substantial variationSuperseded Positional Accuracy: Automatically positioned to the address</p>	A19SE (NE)	904	2	554863 174739
138	<p>Licensed Waste Management Facilities (Locations)</p> <p>Licence Number: 10018 Location: 150a Lower Hythe Street, Dartford, Kent, DA1 1BN Operator Name: William Thomas Cleary Operator Location: Not Supplied Authority: Environment Agency - South East Region, Kent & South London Area Site Category: Metal Recycling Sites (Vehicle Dismantlers) Licence Status: Surrendered Issued: 29th December 2000 Last Modified: 12th December 2003 Expires: Not Supplied Suspended: Not Supplied Revoked: Not Supplied Surrendered: 10th March 2011 IPPC Reference: Not Supplied Positional Accuracy: Located by supplier to within 100m</p>	A18SE (NE)	469	2	554400 174600
139	<p>Licensed Waste Management Facilities (Locations)</p> <p>Licence Number: 19381 Location: 2-8 Little Queen Street, Dartford, Kent, DA1 1TJ Operator Name: A Winchester & Sons Operator Location: Not Supplied Authority: Environment Agency - South East Region, Kent & South London Area Site Category: Transfer Stations Taking Non-biodegradable Wastes Licence Status: Issued Issued: 31st March 1995 Last Modified: Not Supplied Expires: Not Supplied Suspended: Not Supplied Revoked: Not Supplied Surrendered: Not Supplied IPPC Reference: Not Supplied Positional Accuracy: Located by supplier to within 100m</p>	A14SW (E)	595	2	554700 174000
	<p>Local Authority Landfill Coverage</p> <p>Name: Dartford Borough Council - Has no landfill data to supply</p>		0	3	554065 174170
	<p>Local Authority Landfill Coverage</p> <p>Name: Kent County Council - Had landfill data but passed it to the relevant environment agency</p>		0	5	554065 174170
140	<p>Potentially Infilled Land (Non-Water)</p> <p>Bearing Ref: W Use: Unknown Filled Ground (Pit, quarry etc) Date of Mapping: 1996</p>	A12SE (W)	297	10	553721 174102
141	<p>Potentially Infilled Land (Non-Water)</p> <p>Bearing Ref: NW Use: Unknown Filled Ground (Pit, quarry etc) Date of Mapping: 1983</p>	A18SW (NW)	328	10	553819 174504
142	<p>Potentially Infilled Land (Non-Water)</p> <p>Bearing Ref: SW Use: Unknown Filled Ground (Pit, quarry etc) Date of Mapping: 1996</p>	A7NE (SW)	598	10	553702 173596
143	<p>Potentially Infilled Land (Non-Water)</p> <p>Bearing Ref: N Use: Unknown Filled Ground (Pit, quarry etc) Date of Mapping: 1983</p>	A18NE (N)	620	10	554202 174846

Map ID	Details	Quadrant Reference (Compass Direction)	Estimated Distance From Site	Contact	NGR
144	Potentially Infilled Land (Non-Water) Bearing Ref: W Use: Unknown Filled Ground (Pit, quarry etc) Date of Mapping: 1996	A12SW (W)	815	10	553195 174142
145	Potentially Infilled Land (Non-Water) Bearing Ref: SE Use: Unknown Filled Ground (Pit, quarry etc) Date of Mapping: 1996	A9NE (SE)	877	10	554758 173534
146	Potentially Infilled Land (Non-Water) Bearing Ref: NE Use: Unknown Filled Ground (Pit, quarry etc) Date of Mapping: 1983	A19NW (NE)	894	10	554656 174939
147	Potentially Infilled Land (Non-Water) Bearing Ref: SW Use: Unknown Filled Ground (Pit, quarry etc) Date of Mapping: 1983	A7SE (SW)	908	10	553391 173456
148	Potentially Infilled Land (Non-Water) Bearing Ref: SW Use: Unknown Filled Ground (Pit, quarry etc) Date of Mapping: 1983	A7NW (SW)	947	10	553244 173578
149	Potentially Infilled Land (Non-Water) Bearing Ref: SE Use: Unknown Filled Ground (Pit, quarry etc) Date of Mapping: 1983	A9NE (SE)	991	10	554926 173559
150	Potentially Infilled Land (Water) Use: Unknown Filled Ground (Pond, marsh, river, stream, dock etc) Date of Mapping: 1961	A8NE (SE)	464	10	554371 173730
151	Potentially Infilled Land (Water) Use: Unknown Filled Ground (Pond, marsh, river, stream, dock etc) Date of Mapping: 1961	A18SE (N)	574	10	554283 174775
152	Potentially Infilled Land (Water) Use: Unknown Filled Ground (Pond, marsh, river, stream, dock etc) Date of Mapping: 1961	A18SE (N)	596	10	554257 174806
153	Potentially Infilled Land (Water) Use: Unknown Filled Ground (Pond, marsh, river, stream, dock etc) Date of Mapping: 1961	A19SW (NE)	644	10	554473 174762
154	Potentially Infilled Land (Water) Use: Unknown Filled Ground (Pond, marsh, river, stream, dock etc) Date of Mapping: 1898	A8SE (S)	660	10	554218 173439
155	Potentially Infilled Land (Water) Use: Unknown Filled Ground (Pond, marsh, river, stream, dock etc) Date of Mapping: 1961	A18NE (N)	666	10	554145 174905
156	Potentially Infilled Land (Water) Use: Unknown Filled Ground (Pond, marsh, river, stream, dock etc) Date of Mapping: 1961	A18NE (N)	720	10	554243 174939
157	Potentially Infilled Land (Water) Use: Unknown Filled Ground (Pond, marsh, river, stream, dock etc) Date of Mapping: 1961	A18NE (N)	763	10	554322 174960
158	Potentially Infilled Land (Water) Use: Unknown Filled Ground (Pond, marsh, river, stream, dock etc) Date of Mapping: 1961	A18NE (N)	786	10	554095 175033
159	Potentially Infilled Land (Water) Use: Unknown Filled Ground (Pond, marsh, river, stream, dock etc) Date of Mapping: 1961	A19NW (NE)	864	10	554444 175025

Map ID	Details	Quadrant Reference (Compass Direction)	Estimated Distance From Site	Contact	NGR
160	<p>Registered Landfill Sites</p> <p>Licence Holder: Wellcome Foundation Licence Reference: P/01/13 Site Location: North Perimeter Of Wellcome Chemicals, Temple Hill, Dartford, Kent Licence Easting: 554700 Licence Northing: 174930 Operator Location: As Site Address Authority: Environment Agency - Southern Region, Kent Area Site Category: Landfill Max Input Rate: Medium (Equal to or greater than 25,000 and less than 75,000 tonnes per year) Waste Source: Waste produced/controlled by licence holder Restrictions: Status: Licence lapsed/cancelled/defunct/not applicable/surrenderedCancelled Dated: 13th July 1977 Preceded By: Not Given Licence: Superseded By: Not Given Licence: Positional Accuracy: Manually positioned to the address or location Boundary Accuracy: Not Applicable Authorised Waste: Asbestos Contaminated Used Containers Digitalis Waste Excavated Natural Materials \$ Glass/Cullet Hardcore And Rubble Incinerator Residues Industrial Effluent Treatment Sludge Pancreas Mark</p>	A19NW (NE)	914	2	554700 174930
161	<p>Registered Waste Transfer Sites</p> <p>Licence Holder: Dana Ltd T/A Brown Brothers Licence Reference: P/01/34 Site Location: Unit I1 Riverside Industrial Estate, Riverside Way, DARTFORD, Kent, DA1 5RA Operator Location: Great Eastern House, Greenbridge Road, SWINDON, Wiltshire, SN3 3LB Authority: Environment Agency - Southern Region, Kent Area Site Category: Transfer Max Input Rate: Very Small (Less than 10,000 tonnes per year) Waste Source: Some restriction on source of waste Restrictions: Licence Status: Site exempt from licenceExempt Dated: 17th September 1992 Preceded By: Not Given Licence: Superseded By: Not Given Licence: Positional Accuracy: Positioned by the supplier Boundary Quality: Good Authorised Waste: Cellulose Thinners Waste Contam.With Paint From Spraying Max.Storage In Working Plan Prohibited Waste: Waste N.O.S.</p>	A18SE (N)	632	2	554331 174820

Map ID	Details	Quadrant Reference (Compass Direction)	Estimated Distance From Site	Contact	NGR
162	<p>Registered Waste Treatment or Disposal Sites</p> <p>Licence Holder: W T Cleary Licence Reference: EAWML10018 Site Location: 150a Lower Hythe Street, DARTFORD, Kent, DA1 1BN Operator Location: 150a Lower Hythe Street, DARTFORD, Kent, DA1 1BN Authority: Environment Agency - Southern Region, Kent Area Site Category: Scrapyard - with Transfer Station Max Input Rate: Very Small (Less than 10,000 tonnes per year) Waste Source: No known restriction on source of waste Restrictions: Licence Status: Operational as far as is knownOperational Dated: 29th December 2000 Preceded By: Not Given Licence: Superseded By: Not Given Licence: Positional Accuracy: Manually positioned to the address or location Boundary Quality: Not Supplied Authorised Waste: Degradable Industrial Waste (As In Post'98 E.A.Lics & Equivalent To 22.09.03) Inert Materials (As In Post'98 E.A.Lics And Equivalent To 21.00.00) Maximum Waste Permitted By Licence Metal Waste/Scrap Metal (As In Post'98 E.A.Lics And Equivalent To 23.00.00) Vehicles (Incl. Special Waste Which Is Normal / Necessary Part Of Vehicle) Prohibited Waste: Degradable Commercial Waste (As In Post'98 E.A.Lics & Equivalent To 22.09.02) Degradable Household Waste (As In Post'98 E.A.Lics & Equivalent To 22.09.01) Other Waste / Waste Not Otherwise Specified Special Waste (As In Epa 1990:S62 Of 1996 Regs) Waste Likely To Produce Odours (Unless In Sealed Containers)</p>	A18SE (N)	403	2	554170 174630
163	<p>Registered Waste Treatment or Disposal Sites</p> <p>Licence Holder: Wellcome Foundation Licence Reference: P/01/13a Site Location: Temple Hill, Dartford, Kent Operator Location: As Site Address Authority: Environment Agency - Southern Region, Kent Area Site Category: Incineration Max Input Rate: Very Small (Less than 10,000 tonnes per year) Waste Source: Waste produced/controlled by licence holder Restrictions: Licence Status: Licence lapsed/cancelled/defunct/not applicable/surrenderedCancelled Dated: 1st June 1977 Preceded By: Not Given Licence: Superseded By: Not Given Licence: Positional Accuracy: Manually positioned to the address or location Boundary Quality: Not Supplied Authorised Waste: Animal Bedding Infected Carcasses And Flesh Paper/Cardboard Waste Plastic/Polythene (Including Sacks)</p>	A19SW (NE)	562	2	554600 174515
164	<p>Registered Waste Treatment or Disposal Sites</p> <p>Licence Holder: A Winchester & Sons Licence Reference: P/01/38 Site Location: 2-8 Little Queen Street, Dartford, Kent, Da1 1tj Operator Location: 9 Great Queen Street, DARTFORD, Kent, DA1 1TJ Authority: Environment Agency - Southern Region, Kent Area Site Category: Scrapyard - with Transfer Station Max Input Rate: Medium (Equal to or greater than 25,000 and less than 75,000 tonnes per year) Waste Source: No known restriction on source of waste Restrictions: Licence Status: Operational as far as is knownOperational Dated: 31st March 1995 Preceded By: Not Given Licence: Superseded By: Not Given Licence: Positional Accuracy: Manually positioned to the address or location Boundary Quality: Not Supplied Authorised Waste: Kent Cat. A - Non (V.Slow)-Degrading W Lead/Acid Batteries Lwra Cat Bii Gen. Scrap Metal Waste Lwra Cat. Bi Gen.Non-Putresc Max.Waste Permitted By Licence Prohibited Waste: Spec.Waste (Epa'90:S62/1996 Regs)N.O.S Trans/Caps/Equip Likely Cont. Pcb Waste N.O.S.</p>	A14SE (E)	665	2	554770 173990

Map ID	Details	Quadrant Reference (Compass Direction)	Estimated Distance From Site	Contact	NGR
165	<p>Control of Major Accident Hazards Sites (COMAH)</p> <p>Name: Glaxosmithkline Plc Location: Temple Hill, Dartford, DA1 5AH Reference: Not Supplied Type: Lower Tier Status: Active Positional Accuracy: Automatically positioned to the address</p>	A19SE (NE)	903	6	554858 174744
166	<p>Notification of Installations Handling Hazardous Substances (NIHHS)</p> <p>Name: Transco Location: Dartford Holder Station, Victoria Road, DARTFORD, Kent, DA1 5AJ Status: Not Active Positional Accuracy: Automatically positioned to the road within the address</p>	A18SE (N)	508	6	554074 174756
167	<p>Planning Hazardous Substance Consents</p> <p>Name: British Gas Plc Location: Dartford Gasholder Station, Victoria Road, DARTFORD , Kent, DA1 Authority: Dartford Borough Council Application Ref: 1 Hazardous Substance: Part C, Flammable Substance (Not in Parts A&B), Gas or gases flammable in air, when held as a gas, where amount held is >= 15tonnes Maximum Quantity: 40.06 Application date: Not Supplied Decision: Consent transferred Positional Accuracy: Manually positioned to the address or location</p>	A18SE (N)	339	7	554161 174567
167	<p>Planning Hazardous Substance Consents</p> <p>Name: Bg Transco Plc Location: Gasworks, Victoria Road, DARTFORD, Kent, DA1 Authority: Dartford Borough Council Application Ref: 00/00318/Hsc Hazardous Substance: Liquefied extremely flammable gas (including LPG) and natural gas (whether liquefied or not) Maximum Quantity: 40.06 Application date: 6th April 2000 Decision: Deemed Consent Granted Positional Accuracy: Manually positioned to the address or location</p>	A18SE (N)	344	7	554161 174572
168	<p>Planning Hazardous Substance Consents</p> <p>Name: Glaxo Wellcome Plc Location: Mill Pond Road, Dartford, Da1 5ah Authority: Dartford Borough Council Application Ref: 07/00873/HSC Hazardous Substance: Unknown at time of report Maximum Quantity: 0 Application date: 22nd August 2007 Decision: Deemed Consent Granted Positional Accuracy: Manually positioned to the address or location</p>	A19SW (NE)	732	7	554629 174749
168	<p>Planning Hazardous Substance Consents</p> <p>Name: Glaxo Wellcome Plc Location: Millpond Road, Dartford, Kent, DA1 5AH Authority: Dartford Borough Council Application Ref: 99/00780/HSC Hazardous Substance: Unknown at time of report Maximum Quantity: 0 Application date: 18th October 1999 Decision: Deemed Consent Granted Positional Accuracy: Manually positioned to the address or location</p>	A19SW (NE)	732	7	554629 174749
169	<p>Planning Hazardous Substance Consents</p> <p>Name: Glaxo Wellcome Plc Location: Mill Pond Road, Dartford, Kent, Da1 5ah Authority: Dartford Borough Council Application Ref: 04/00998/Hsc Hazardous Substance: Unknown at time of report Maximum Quantity: 0 Application date: 8th October 2004 Decision: Deemed Consent Granted Positional Accuracy: Manually positioned to the address or location</p>	A19SW (NE)	741	7	554651 174740

Map ID	Details	Quadrant Reference (Compass Direction)	Estimated Distance From Site	Contact	NGR
169	<p>Planning Hazardous Substance Consents</p> <p>Name: Glaxo Wellcome Plc Location: Temple Hill, Dartford, Kent, Da1 5ah Authority: Dartford Borough Council Application Ref: 03/01048/Hsc Hazardous Substance: Unknown at time of report Maximum Quantity: 0 Application date: 17th November 2003 Decision: Deemed Consent Granted Positional Accuracy: Manually positioned to the address or location</p>	A19SW (NE)	741	7	554651 174740
169	<p>Planning Hazardous Substance Consents</p> <p>Name: Glaxo Welcome Location: Temple Hill, DARTFORD, Kent, DA1 5AH Authority: Dartford Borough Council Application Ref: 5 Hazardous Substance: Part A, Toxic Substance, Acrylonitrile, where amount held is greater than or equal to 20 tonnes Maximum Quantity: 31.5 Application date: Not Supplied Decision: Deemed consent granted between June 1992 and November 1992 Positional Accuracy: Manually positioned to the address or location</p>	A19SW (NE)	785	7	554690 174764

Map ID	Details	Quadrant Reference (Compass Direction)	Estimated Distance From Site	Contact	NGR
	BGS 1:625,000 Solid Geology Description: White Chalk Subgroup	A13NW (S)	0	1	554065 174170
	BGS Estimated Soil Chemistry Source: British Geological Survey, National Geoscience Information Service Soil Sample Type: Rural Soil Arsenic Concentration: <15 mg/kg Cadmium Concentration: <1.8 mg/kg Chromium Concentration: 60 - 90 mg/kg Lead Concentration: 100 - 200 mg/kg Nickel Concentration: 15 - 30 mg/kg	A13NW (S)	0	1	554065 174170
	BGS Estimated Soil Chemistry Source: British Geological Survey, National Geoscience Information Service Soil Sample Type: Rural Soil Arsenic Concentration: <15 mg/kg Cadmium Concentration: <1.8 mg/kg Chromium Concentration: 60 - 90 mg/kg Lead Concentration: <100 mg/kg Nickel Concentration: 15 - 30 mg/kg	A14NW (NE)	470	1	554500 174500
170	BGS Recorded Mineral Sites Site Name: Westgate Road Chalk Pit Location: Not Supplied Source: British Geological Survey, National Geoscience Information Service Reference: 153002 Type: Opencast Status: Ceased Operator: Not Supplied Operator Location: Not Supplied Periodic Type: Cretaceous Geology: Seaford Chalk Formation Commodity: Chalk Positional Accuracy: Located by supplier to within 10m	A13NW (NW)	192	1	553845 174310
171	BGS Recorded Mineral Sites Site Name: West Hill Chalk Pit Location: Not Supplied Source: British Geological Survey, National Geoscience Information Service Reference: 153001 Type: Opencast Status: Ceased Operator: Not Supplied Operator Location: Not Supplied Periodic Type: Cretaceous Geology: Seaford Chalk Formation Commodity: Chalk Positional Accuracy: Located by supplier to within 10m	A12SE (W)	369	1	553660 174050
172	BGS Recorded Mineral Sites Site Name: Dartford Brickfield Location: Not Supplied Source: British Geological Survey, National Geoscience Information Service Reference: 16894 Type: Opencast Status: Ceased Operator: Not Supplied Operator Location: Not Supplied Periodic Type: Wolstonian Geology: Taplow Gravel Formation (Taplow Terrace) Commodity: Common Clay and Shale Positional Accuracy: Located by supplier to within 10m	A8NW (S)	390	1	553900 173725

Map ID	Details	Quadrant Reference (Compass Direction)	Estimated Distance From Site	Contact	NGR
173	<p>BGS Recorded Mineral Sites</p> <p>Site Name: Priory Farm Chalk Pit Location: Not Supplied Source: British Geological Survey, National Geoscience Information Service Reference: 131022 Type: Opencast Status: Ceased Operator: Not Supplied Operator Location: Not Supplied Periodic Type: Cretaceous Geology: White Chalk Subgroup Commodity: Chalk Positional Accuracy: Located by supplier to within 10m</p>	A18SW (NW)	394	1	553774 174551
174	<p>BGS Recorded Mineral Sites</p> <p>Site Name: West Hill Chalk Pit Location: Not Supplied Source: British Geological Survey, National Geoscience Information Service Reference: 16907 Type: Opencast Status: Ceased Operator: Not Supplied Operator Location: Not Supplied Periodic Type: Cretaceous Geology: White Chalk Subgroup Commodity: Chalk Positional Accuracy: Located by supplier to within 10m</p>	A12SE (W)	402	1	553615 174095
175	<p>BGS Recorded Mineral Sites</p> <p>Site Name: Heath Lane Chalk Pit Location: Not Supplied Source: British Geological Survey, National Geoscience Information Service Reference: 16893 Type: Opencast Status: Ceased Operator: Not Supplied Operator Location: Not Supplied Periodic Type: Cretaceous Geology: Seaford Chalk Formation Commodity: Chalk Positional Accuracy: Located by supplier to within 10m</p>	A7NE (SW)	645	1	553615 173605
176	<p>BGS Recorded Mineral Sites</p> <p>Site Name: Dartford Chalk Mine Location: Not Supplied Source: British Geological Survey, National Geoscience Information Service Reference: 220871 Type: Underground Status: Ceased Operator: Not Supplied Operator Location: Not Supplied Periodic Type: Cretaceous Geology: White Chalk Subgroup Commodity: Chalk Positional Accuracy: Located by supplier to within 100m</p>	A12SW (W)	925	1	553100 174000
176	<p>BGS Recorded Mineral Sites</p> <p>Site Name: C N Kidd'S Chalk Mine Location: Not Supplied Source: British Geological Survey, National Geoscience Information Service Reference: 155256 Type: Underground Status: Ceased Operator: Not Supplied Operator Location: Not Supplied Periodic Type: Cretaceous Geology: White Chalk Subgroup Commodity: Chalk Positional Accuracy: Located by supplier to within 10m</p>	A12SW (W)	958	1	553070 173980
177	<p>BGS Recorded Mineral Sites</p> <p>Site Name: Dartford Cement Works Location: Not Supplied Source: British Geological Survey, National Geoscience Information Service Reference: 131021 Type: Opencast Status: Ceased Operator: Not Supplied Operator Location: Not Supplied Periodic Type: Cretaceous Geology: White Chalk Subgroup Commodity: Chalk Positional Accuracy: Located by supplier to within 10m</p>	A19NW (NE)	936	1	554694 174963

Map ID	Details	Quadrant Reference (Compass Direction)	Estimated Distance From Site	Contact	NGR
178	<p>BGS Recorded Mineral Sites</p> <p>Site Name: The Dene Gravel Pit Location: Not Supplied Source: British Geological Survey, National Geoscience Information Service Reference: 131023 Type: Opencast Status: Ceased Operator: Not Supplied Operator Location: Not Supplied Periodic Type: Cretaceous Geology: White Chalk Subgroup Commodity: Chalk Positional Accuracy: Located by supplier to within 10m</p>	A9NE (SE)	945	1	554819 173500
179	<p>BGS Recorded Mineral Sites</p> <p>Site Name: Heath Lane Gravel Pit Location: Not Supplied Source: British Geological Survey, National Geoscience Information Service Reference: 16892 Type: Opencast Status: Ceased Operator: Not Supplied Operator Location: Not Supplied Periodic Type: Quaternary Geology: Boyn Hill Gravel Member Commodity: Sand and Gravel Positional Accuracy: Located by supplier to within 10m</p>	A7SW (SW)	959	1	553330 173445
180	<p>BGS Recorded Mineral Sites</p> <p>Site Name: Shepherd'S Lane Denehole Location: Not Supplied Source: British Geological Survey, National Geoscience Information Service Reference: 155257 Type: Underground Status: Ceased Operator: Not Supplied Operator Location: Not Supplied Periodic Type: Cretaceous Geology: White Chalk Subgroup Commodity: Chalk Positional Accuracy: Located by supplier to within 10m</p>	A12SW (W)	985	1	553055 173925
180	<p>BGS Recorded Mineral Sites</p> <p>Site Name: Shepherd'S Lane Pit Location: Not Supplied Source: British Geological Survey, National Geoscience Information Service Reference: 16900 Type: Opencast Status: Ceased Operator: Not Supplied Operator Location: Not Supplied Periodic Type: Quaternary Geology: Brickearth Commodity: Common Clay and Shale Positional Accuracy: Located by supplier to within 10m</p>	A12SW (W)	986	1	553060 173905
180	<p>BGS Recorded Mineral Sites</p> <p>Site Name: Shepherd'S Lane Pit Location: Not Supplied Source: British Geological Survey, National Geoscience Information Service Reference: 16900 Type: Opencast Status: Ceased Operator: Not Supplied Operator Location: Not Supplied Periodic Type: Quaternary Geology: Boyn Hill Gravel Member Commodity: Sand and Gravel Positional Accuracy: Located by supplier to within 10m</p>	A12SW (W)	986	1	553060 173905
181	<p>BGS Recorded Mineral Sites</p> <p>Site Name: Shepherd'S Lane Brick Works Location: Not Supplied Source: British Geological Survey, National Geoscience Information Service Reference: 16899 Type: Opencast Status: Ceased Operator: Not Supplied Operator Location: Not Supplied Periodic Type: Quaternary Geology: Brickearth Commodity: Common Clay and Shale Positional Accuracy: Located by supplier to within 10m</p>	A11SE (W)	985	1	553035 174025

Map ID	Details	Quadrant Reference (Compass Direction)	Estimated Distance From Site	Contact	NGR
181	BGS Recorded Mineral Sites Site Name: Shepherd'S Lane Brick Works Location: Not Supplied Source: British Geological Survey, National Geoscience Information Service Reference: 16899 Type: Opencast Status: Ceased Operator: Not Supplied Operator Location: Not Supplied Periodic Type: Cretaceous Geology: White Chalk Subgroup Commodity: Chalk Positional Accuracy: Located by supplier to within 10m	A11SE (W)	985	1	553035 174025
181	BGS Recorded Mineral Sites Site Name: Shepherd'S Lane Brick Works Location: Not Supplied Source: British Geological Survey, National Geoscience Information Service Reference: 16899 Type: Opencast Status: Ceased Operator: Not Supplied Operator Location: Not Supplied Periodic Type: Quaternary Geology: Boyn Hill Gravel Member Commodity: Sand and Gravel Positional Accuracy: Located by supplier to within 10m	A11SE (W)	985	1	553035 174025
	BGS Measured Urban Soil Chemistry No data available				
	BGS Urban Soil Chemistry Averages Source: British Geological Survey, National Geoscience Information Service Sample Area: London Count Id: 7209 Arsenic Minimum 1.00 mg/kg Concentration: Arsenic Average 17.00 mg/kg Concentration: Arsenic Maximum 161.00 mg/kg Concentration: Cadmium Minimum 0.10 mg/kg Concentration: Cadmium Average 0.90 mg/kg Concentration: Cadmium Maximum 165.20 mg/kg Concentration: Chromium Minimum 13.00 mg/kg Concentration: Chromium Average 79.00 mg/kg Concentration: Chromium Maximum 2094.00 mg/kg Concentration: Lead Minimum 11.00 mg/kg Concentration: Lead Average 280.00 mg/kg Concentration: Lead Maximum 10000.00 mg/kg Concentration: Nickel Minimum 2.00 mg/kg Concentration: Nickel Average 28.00 mg/kg Concentration: Nickel Maximum 506.00 mg/kg Concentration:	A17SE (NW)	762	1	553500 174800
	Coal Mining Affected Areas In an area that might not be affected by coal mining				
	Man-Made Mining Cavities Easting: 553700 Northing: 173600 Distance: 596 Quadrant Reference: A7 Quadrant Reference: NE Bearing Ref: SW Cavity Type: Probable Denehole Commodity: Chalk Solid Geology Detail: Chalk Group Superficial Geology: Worked Ground, Boyn Hill Gravels Detail:	A7NE (SW)	596	8	553700 173600

Map ID	Details	Quadrant Reference (Compass Direction)	Estimated Distance From Site	Contact	NGR
	Man-Made Mining Cavities Easting: 553500 Northing: 174700 Distance: 694 Quadrant Reference: A17 Quadrant Reference: SE Bearing Ref: NW Cavity Type: Denehole:- vertical shaft having chambers at the base Commodity: Chalk Solid Geology Detail: Chalk Group Superficial Geology: Boyn Hill Gravel Detail:	A17SE (NW)	694	8	553500 174700
	Man-Made Mining Cavities Easting: 553100 Northing: 173900 Distance: 949 Quadrant Reference: A12 Quadrant Reference: SW Bearing Ref: W Cavity Type: Denehole:- vertical shaft having chambers at the base Commodity: Chalk Solid Geology Detail: Thanet Sand Formation, Upper Chalk Formation Superficial Geology: Worked Ground and Made Ground Detail:	A12SW (W)	949	8	553100 173900
	Natural Cavities Easting: 554200 Northing: 173900 Distance: 224 Quadrant Reference: A13 Quadrant Reference: SE Bearing Ref: SE Cavity Type: Sinkhole x 1 Solid Geology Detail: Chalk Group Superficial Geology: No Details Detail:	A13SE (SE)	224	8	554200 173900
	Natural Cavities Easting: 554750 Northing: 174450 Distance: 670 Quadrant Reference: A14 Quadrant Reference: NE Bearing Ref: E Cavity Type: Solution Pipe x 2 Solid Geology Detail: Chalk Group, Thanet Sand Formation Superficial Geology: Boyne Hill Gravel Detail:	A14NE (E)	670	8	554750 174450
	Natural Cavities Easting: 554800 Northing: 174600 Distance: 777 Quadrant Reference: A19 Quadrant Reference: SE Bearing Ref: NE Cavity Type: Solution Pipe x 6 Solid Geology Detail: Chalk Group, Thanet Sand Formation Superficial Geology: Boyne Hill Gravel Detail:	A19SE (NE)	777	8	554800 174600
	Natural Cavities Easting: 554900 Northing: 174400 Distance: 800 Quadrant Reference: A14 Quadrant Reference: NE Bearing Ref: E Cavity Type: Solution Pipe x 6 Solid Geology Detail: Chalk Group, Thanet Sand Formation Superficial Geology: Boyne Hill Gravel Detail:	A14NE (E)	800	8	554900 174400

Map ID	Details	Quadrant Reference (Compass Direction)	Estimated Distance From Site	Contact	NGR
	Natural Cavities Easting: 554950 Northing: 174500 Distance: 875 Quadrant Reference: A14 Quadrant Reference: NE Bearing Ref: E Cavity Type: Sinkhole x 1, Solution Pipe x 1 Solid Geology Detail: Chalk Group, Thanet Sand Formation Superficial Geology: Boyne Hill Gravel Detail:	A14NE (E)	875	8	554950 174500
	Natural Cavities Easting: 555000 Northing: 174450 Distance: 909 Quadrant Reference: A14 Quadrant Reference: NE Bearing Ref: E Cavity Type: Solution Pipe x 3 Solid Geology Detail: Chalk Group, Thanet Sand Formation Superficial Geology: Boyne Hill Gravel Detail:	A14NE (E)	909	8	555000 174450
	Non Coal Mining Areas of Great Britain Risk: Highly Unlikely Source: British Geological Survey, National Geoscience Information Service	A13NW (W)	110	1	553900 174170
	Potential for Collapsible Ground Stability Hazards Hazard Potential: No Hazard Source: British Geological Survey, National Geoscience Information Service	A13NW (S)	0	1	554065 174170
	Potential for Collapsible Ground Stability Hazards Hazard Potential: Very Low Source: British Geological Survey, National Geoscience Information Service	A13SW (W)	6	1	554006 174157
	Potential for Compressible Ground Stability Hazards Hazard Potential: Moderate Source: British Geological Survey, National Geoscience Information Service	A13NW (S)	0	1	554065 174170
	Potential for Compressible Ground Stability Hazards Hazard Potential: No Hazard Source: British Geological Survey, National Geoscience Information Service	A13SW (W)	6	1	554006 174157
	Potential for Compressible Ground Stability Hazards Hazard Potential: Very Low Source: British Geological Survey, National Geoscience Information Service	A13NE (NE)	120	1	554166 174334
	Potential for Ground Dissolution Stability Hazards Hazard Potential: No Hazard Source: British Geological Survey, National Geoscience Information Service	A13NW (S)	0	1	554065 174170
	Potential for Ground Dissolution Stability Hazards Hazard Potential: Very Low Source: British Geological Survey, National Geoscience Information Service	A13SW (W)	6	1	554006 174157
	Potential for Ground Dissolution Stability Hazards Hazard Potential: Low Source: British Geological Survey, National Geoscience Information Service	A13SW (SW)	200	1	553903 173943
	Potential for Ground Dissolution Stability Hazards Hazard Potential: Low Source: British Geological Survey, National Geoscience Information Service	A13NW (NW)	211	1	553858 174375
	Potential for Landslide Ground Stability Hazards Hazard Potential: Very Low Source: British Geological Survey, National Geoscience Information Service	A13NW (S)	0	1	554065 174170
	Potential for Landslide Ground Stability Hazards Hazard Potential: No Hazard Source: British Geological Survey, National Geoscience Information Service	A13SW (W)	123	1	553890 174139
	Potential for Running Sand Ground Stability Hazards Hazard Potential: Very Low Source: British Geological Survey, National Geoscience Information Service	A13NE (N)	0	1	554073 174197
	Potential for Running Sand Ground Stability Hazards Hazard Potential: Low Source: British Geological Survey, National Geoscience Information Service	A13NW (S)	0	1	554065 174170
	Potential for Running Sand Ground Stability Hazards Hazard Potential: No Hazard Source: British Geological Survey, National Geoscience Information Service	A13SW (W)	123	1	553890 174139

Map ID	Details	Quadrant Reference (Compass Direction)	Estimated Distance From Site	Contact	NGR
	Potential for Shrinking or Swelling Clay Ground Stability Hazards Hazard Potential: Very Low Source: British Geological Survey, National Geoscience Information Service	A13NW (S)	0	1	554065 174170
	Potential for Shrinking or Swelling Clay Ground Stability Hazards Hazard Potential: Low Source: British Geological Survey, National Geoscience Information Service	A13NE (N)	0	1	554073 174197
	Potential for Shrinking or Swelling Clay Ground Stability Hazards Hazard Potential: No Hazard Source: British Geological Survey, National Geoscience Information Service	A13SW (W)	6	1	554006 174157
	Radon Potential - Radon Affected Areas Affected Area: The property is in a Lower probability radon area (less than 1% of homes are estimated to be at or above the Action Level). Source: British Geological Survey, National Geoscience Information Service	A13NW (S)	0	1	554065 174170
	Radon Potential - Radon Protection Measures Protection Measure: No radon protective measures are necessary in the construction of new dwellings or extensions Source: British Geological Survey, National Geoscience Information Service	A13NW (S)	0	1	554065 174170

Map ID	Details	Quadrant Reference (Compass Direction)	Estimated Distance From Site	Contact	NGR
182	<p>Contemporary Trade Directory Entries</p> <p>Name: Paragon Design & Print Ltd Location: Orchard Printworks, Kent Rd, Dartford, Kent, DA1 2AJ Classification: Printers Status: Inactive Positional Accuracy: Manually positioned to the road within the address or location</p>	A13NW (NW)	7	-	554012 174209
182	<p>Contemporary Trade Directory Entries</p> <p>Name: B N W Distributors Location: Kent Road, Dartford, DA1 2AJ Classification: Garage Equipment Status: Inactive Positional Accuracy: Automatically positioned to the address</p>	A13NW (NW)	17	-	554002 174210
182	<p>Contemporary Trade Directory Entries</p> <p>Name: Creative Print Finishing Ltd Location: Orchard Works, Kent Rd, Dartford, Kent, DA1 2AJ Classification: Print Finishers Status: Inactive Positional Accuracy: Manually positioned within the geographical locality</p>	A13NW (W)	22	-	553988 174166
182	<p>Contemporary Trade Directory Entries</p> <p>Name: Clean Start Cleaning Services Location: 103, Kent Road, Dartford, DA1 2AJ Classification: Commercial Cleaning Services Status: Inactive Positional Accuracy: Automatically positioned to the address</p>	A13SW (W)	33	-	553985 174146
183	<p>Contemporary Trade Directory Entries</p> <p>Name: Mitie Cleaning Location: Suite A, The Cloisters, Orchard Street, Dartford, Kent, DA1 2DF Classification: Commercial Cleaning Services Status: Inactive Positional Accuracy: Automatically positioned to the address</p>	A13SW (SW)	9	-	554042 174152
184	<p>Contemporary Trade Directory Entries</p> <p>Name: Squeaky Clean Location: Hythe St, Dartford, Kent, DA1 1BX Classification: Oven cleaning Status: Inactive Positional Accuracy: Manually positioned within the geographical locality</p>	A13SE (SE)	10	-	554122 174127
184	<p>Contemporary Trade Directory Entries</p> <p>Name: Service Point Location: 31, Hythe Street, Dartford, DA1 1BE Classification: Printers Status: Inactive Positional Accuracy: Automatically positioned to the address</p>	A13SE (E)	22	-	554140 174157
185	<p>Contemporary Trade Directory Entries</p> <p>Name: B N W Location: Westview Court, 10-14, Kent Road, Dartford, DA1 2AJ Classification: Air Compressors Status: Inactive Positional Accuracy: Automatically positioned to the address</p>	A13NW (N)	17	-	554053 174261
185	<p>Contemporary Trade Directory Entries</p> <p>Name: Westmount Food Location: 31, Orchard Street, Dartford, Kent, DA1 2DH Classification: Packaging Materials Manufacturers & Suppliers Status: Inactive Positional Accuracy: Automatically positioned to the address</p>	A13NE (N)	18	-	554075 174257
186	<p>Contemporary Trade Directory Entries</p> <p>Name: Terrific Cleaners Dartford Location: 53, Hythe Street, Dartford, DA1 1BG Classification: Cleaning Services - Domestic Status: Inactive Positional Accuracy: Automatically positioned to the address</p>	A13NE (NE)	21	-	554139 174213
186	<p>Contemporary Trade Directory Entries</p> <p>Name: Evergreen Dry Cleaners Location: 53, Hythe Street, Dartford, DA1 1BG Classification: Dry Cleaners Status: Active Positional Accuracy: Automatically positioned to the address</p>	A13NE (NE)	21	-	554139 174213
186	<p>Contemporary Trade Directory Entries</p> <p>Name: The Victoria Dry Cleaners Location: 73, Hythe Street, Dartford, DA1 1BG Classification: Dry Cleaners Status: Inactive Positional Accuracy: Automatically positioned to the address</p>	A13NE (NE)	40	-	554146 174255

Map ID	Details	Quadrant Reference (Compass Direction)	Estimated Distance From Site	Contact	NGR
187	<p>Contemporary Trade Directory Entries</p> <p>Name: Furniture Express Location: 16, Spital Street, Dartford, Kent, DA1 2DL Classification: Furniture - Reproduction Status: Inactive Positional Accuracy: Automatically positioned to the address</p>	A13SE (S)	30	-	554084 174056
188	<p>Contemporary Trade Directory Entries</p> <p>Name: Kwik Fit Location: 30-32, Westgate Road, Dartford, DA1 2AS Classification: Tyre Dealers Status: Active Positional Accuracy: Automatically positioned to the address</p>	A13NW (NW)	53	-	554003 174297
188	<p>Contemporary Trade Directory Entries</p> <p>Name: Kwik-Fit Location: 30-32, Westgate Road, Dartford, DA1 2AS Classification: Tyre Dealers Status: Inactive Positional Accuracy: Automatically positioned to the address</p>	A13NW (NW)	58	-	553996 174298
188	<p>Contemporary Trade Directory Entries</p> <p>Name: Cleaners Of Dartford Location: 28, Westgate Road, Dartford, DA1 2AN Classification: Carpet, Curtain & Upholstery Cleaners Status: Inactive Positional Accuracy: Automatically positioned to the address</p>	A13NW (NW)	64	-	553989 174301
189	<p>Contemporary Trade Directory Entries</p> <p>Name: J P D Cleaning Services Ltd Location: 8a, Hythe Street, Dartford, DA1 1BX Classification: Cleaning Services - Domestic Status: Active Positional Accuracy: Automatically positioned to the address</p>	A13SE (SE)	56	-	554137 174083
190	<p>Contemporary Trade Directory Entries</p> <p>Name: Browns Of Dartford Location: 1-7, Suffolk Road, Dartford, DA1 1EJ Classification: Car Dealers Status: Inactive Positional Accuracy: Automatically positioned to the address</p>	A13NE (NE)	59	-	554166 174260
190	<p>Contemporary Trade Directory Entries</p> <p>Name: Quads For Kids Location: Apple Court, Home Gdns, Dartford, Kent, DA1 1GA Classification: Quad Bikes Status: Inactive Positional Accuracy: Manually positioned to the address or location</p>	A13NE (NE)	70	-	554169 174274
190	<p>Contemporary Trade Directory Entries</p> <p>Name: Kingswood Location: Flat 1, Apple Court, Home Gardens, Dartford, DA1 1GA Classification: Kitchen Furniture Manufacturers Status: Inactive Positional Accuracy: Automatically positioned to the address</p>	A13NE (NE)	70	-	554169 174274
190	<p>Contemporary Trade Directory Entries</p> <p>Name: Boys Motor Toys Location: Unit B, Apple Court, Home Gardens, Dartford, DA1 1GA Classification: Quad Bikes Status: Inactive Positional Accuracy: Automatically positioned to the address</p>	A13NE (NE)	70	-	554169 174274
191	<p>Contemporary Trade Directory Entries</p> <p>Name: Bell International Ltd Location: Waterbridge Court, 50, Spital Street, Dartford, DA1 2DT Classification: Freight Forwarders Status: Active Positional Accuracy: Automatically positioned to the address</p>	A13SW (SW)	69	-	553972 174080
191	<p>Contemporary Trade Directory Entries</p> <p>Name: Westway Logistics Location: 56-58, Spital Street, Dartford, DA1 2DT Classification: Road Haulage Services Status: Inactive Positional Accuracy: Automatically positioned to the address</p>	A13SW (SW)	94	-	553947 174086
192	<p>Contemporary Trade Directory Entries</p> <p>Name: Auto Refine Ltd Location: Flat 24, Dartford, Kent, DA1 2EF Classification: Car Body Repairs Status: Inactive Positional Accuracy: Manually positioned within the geographical locality</p>	A13SW (W)	92	-	553931 174121

Map ID	Details	Quadrant Reference (Compass Direction)	Estimated Distance From Site	Contact	NGR
192	<p>Contemporary Trade Directory Entries</p> <p>Name: Gillman Motors Location: 70, Spital Street, Dartford, DA1 2DT Classification: Car Dealers Status: Active Positional Accuracy: Automatically positioned to the address</p>	A13SW (SW)	124	-	553910 174094
192	<p>Contemporary Trade Directory Entries</p> <p>Name: Dartford Launderette Location: 72, Spital Street, Dartford, DA1 2DT Classification: Dry Cleaners Status: Active Positional Accuracy: Automatically positioned to the address</p>	A13SW (SW)	130	-	553904 174093
193	<p>Contemporary Trade Directory Entries</p> <p>Name: Sketchley Retail Ltd Location: 2, Spital Street, Dartford, DA1 2DL Classification: Dry Cleaners Status: Inactive Positional Accuracy: Automatically positioned to the address</p>	A13SE (SE)	95	-	554149 174031
193	<p>Contemporary Trade Directory Entries</p> <p>Name: Dartford Blinds Location: 1-5, Priory Shopping Centre, Dartford, Kent, DA1 2HR Classification: Blinds, Awnings & Canopies Status: Inactive Positional Accuracy: Manually positioned to the address or location</p>	A13SE (S)	96	-	554116 173998
193	<p>Contemporary Trade Directory Entries</p> <p>Name: Brighthouse Location: 16-18, Priory Shopping Centre, Dartford, DA1 2HR Classification: Electrical Goods Sales, Manufacturers & Wholesalers Status: Active Positional Accuracy: Automatically positioned to the address</p>	A13SE (S)	100	-	554126 174000
193	<p>Contemporary Trade Directory Entries</p> <p>Name: Brighthouse Location: 16-18, Priory Shopping Centre, Dartford, DA1 2HR Classification: Electrical Goods Sales, Manufacturers & Wholesalers Status: Inactive Positional Accuracy: Automatically positioned to the address</p>	A13SE (S)	100	-	554126 174000
194	<p>Contemporary Trade Directory Entries</p> <p>Name: Fastforward Logistics Location: Suffolk Rd, Dartford, Kent, DA1 1EH Classification: Road Haulage Services Status: Inactive Positional Accuracy: Manually positioned to the road within the address or location</p>	A13SE (E)	110	-	554231 174136
195	<p>Contemporary Trade Directory Entries</p> <p>Name: Dixons Location: Priory Shopping Centre, Dartford, DA1 2HS Classification: Electrical Goods Sales, Manufacturers & Wholesalers Status: Inactive Positional Accuracy: Automatically positioned to the address</p>	A13SE (S)	112	-	554123 173983
195	<p>Contemporary Trade Directory Entries</p> <p>Name: Hampsheir Design Location: Priory Shopping Centre, Dartford, DA1 2HS Classification: Wrought Ironwork Status: Inactive Positional Accuracy: Automatically positioned to the address</p>	A13SE (S)	112	-	554123 173983
195	<p>Contemporary Trade Directory Entries</p> <p>Name: Wilkinson Ltd Location: 7, Priory Shopping Centre, Dartford, DA1 2HR Classification: Hardware Status: Inactive Positional Accuracy: Automatically positioned to the address</p>	A13SE (S)	129	-	554108 173959
196	<p>Contemporary Trade Directory Entries</p> <p>Name: Aspen Interiors Location: Suffolk Road, Dartford, DA1 1EJ Classification: Blinds, Awnings & Canopies Status: Active Positional Accuracy: Automatically positioned to the address</p>	A13SE (SE)	118	-	554226 174082
196	<p>Contemporary Trade Directory Entries</p> <p>Name: Corporate Print & Design Location: Bulls Head Yard, Suffolk Rd, Dartford, Kent, DA1 1EJ Classification: Printers Status: Inactive Positional Accuracy: Manually positioned within the geographical locality</p>	A13SE (SE)	127	-	554230 174072

Map ID	Details	Quadrant Reference (Compass Direction)	Estimated Distance From Site	Contact	NGR
197	<p>Contemporary Trade Directory Entries</p> <p>Name: S & S Cleaning Service Location: Kings Court, Priory PI, Dartford, Kent, DA1 2BP Classification: Cleaning Services - Domestic Status: Inactive Positional Accuracy: Automatically positioned to the address</p>	A13NW (NW)	142	-	553908 174326
198	<p>Contemporary Trade Directory Entries</p> <p>Name: S C S Location: Unit 5b, Prospect Place, Dartford, Kent, DA1 1DY Classification: Furniture Manufacturers - Home & Office Status: Inactive Positional Accuracy: Manually positioned within the geographical locality</p>	A13NE (N)	154	-	554083 174395
199	<p>Contemporary Trade Directory Entries</p> <p>Name: Whitecode Design Associates Location: Highfield House, 2-4, West Hill, Dartford, DA1 2EW Classification: Electrical Engineers Status: Active Positional Accuracy: Automatically positioned to the address</p>	A13SW (SW)	157	-	553875 174087
199	<p>Contemporary Trade Directory Entries</p> <p>Name: N R C Location: Highfield House, 2-4 West Hill, Dartford, Kent, DA1 2EW Classification: Refrigeration Equipment - Commercial Status: Inactive Positional Accuracy: Manually positioned to the address or location</p>	A13SW (SW)	159	-	553874 174086
199	<p>Contemporary Trade Directory Entries</p> <p>Name: 21st Century Serices Group Location: Highfield House, 2-4 West Hill, Dartford, Kent, DA1 2EW Classification: Commercial Cleaning Services Status: Inactive Positional Accuracy: Manually positioned to the address or location</p>	A13SW (SW)	159	-	553874 174086
199	<p>Contemporary Trade Directory Entries</p> <p>Name: U I M S Ltd Location: Summit House 2-2a, Highfield Road, Dartford, DA1 2JY Classification: Refrigerators & Freezers - Servicing & Repairs Status: Active Positional Accuracy: Automatically positioned to the address</p>	A13SW (SW)	175	-	553872 174041
199	<p>Contemporary Trade Directory Entries</p> <p>Name: Industrial Process Automation Ltd Location: Dartford, DA1 2JY Classification: Electrical Engineers Status: Active Positional Accuracy: Automatically positioned to the address</p>	A13SW (SW)	175	-	553872 174041
199	<p>Contemporary Trade Directory Entries</p> <p>Name: Ash Electrical Location: Summit House, 2-2a, Highfield Road, Dartford, Kent, DA1 2JY Classification: Electrical Engineers Status: Inactive Positional Accuracy: Manually positioned to the address or location</p>	A13SW (SW)	177	-	553871 174038
200	<p>Contemporary Trade Directory Entries</p> <p>Name: T L C Lifts Location: 28, The Orchards, Dartford, Kent, DA1 1DN Classification: Stairlifts - Manufacturers & Installers Status: Inactive Positional Accuracy: Automatically positioned to the address</p>	A13SE (E)	185	-	554306 174129
200	<p>Contemporary Trade Directory Entries</p> <p>Name: Bonusprint Location: 30, The Orchards, Dartford, DA1 1DN Classification: Photographic Processors Status: Inactive Positional Accuracy: Automatically positioned to the address</p>	A13SE (E)	185	-	554306 174129
200	<p>Contemporary Trade Directory Entries</p> <p>Name: Goodchilds Jewellers Ltd Location: 18b, The Orchards, Dartford, DA1 1DN Classification: Jewellery Manufacturers & Repairers Status: Inactive Positional Accuracy: Automatically positioned to the address</p>	A13SE (E)	185	-	554306 174129
200	<p>Contemporary Trade Directory Entries</p> <p>Name: T L C Lifts Location: 28, The Orchards, DARTFORD, DA1 1DN Classification: Stairlifts - Manufacturers & Installers Status: Inactive Positional Accuracy: Automatically positioned to the address</p>	A13SE (E)	185	-	554306 174129

Map ID	Details	Quadrant Reference (Compass Direction)	Estimated Distance From Site	Contact	NGR
200	<p>Contemporary Trade Directory Entries</p> <p>Name: T & M Clothing Location: 6, The Orchards, Dartford, DA1 1DN Classification: Printers Status: Inactive Positional Accuracy: Automatically positioned to the address</p>	A13SE (E)	185	-	554306 174129
201	<p>Contemporary Trade Directory Entries</p> <p>Name: Amperon Ltd Location: 23, West Hill, Dartford, DA1 2EL Classification: Photographic Equipment Repairs Status: Inactive Positional Accuracy: Automatically positioned to the address</p>	A13SW (W)	195	-	553817 174136
201	<p>Contemporary Trade Directory Entries</p> <p>Name: All About Image Location: 25, West Hill, DARTFORD, DA1 2EL Classification: T-Shirts Status: Active Positional Accuracy: Automatically positioned to the address</p>	A13SW (W)	203	-	553809 174137
201	<p>Contemporary Trade Directory Entries</p> <p>Name: Dartford Cleaners Location: Dartford, Kent, Da1 2el Classification: Carpet, Curtain & Upholstery Cleaners Status: Inactive Positional Accuracy: Manually positioned within the geographical locality</p>	A13SW (W)	210	-	553802 174137
202	<p>Contemporary Trade Directory Entries</p> <p>Name: London Scaffolder Location: Market St, Dartford, Kent, DA1 1EZ Classification: Scaffolding & Work Platforms Status: Inactive Positional Accuracy: Manually positioned to the road within the address or location</p>	A13SE (SE)	195	-	554224 173964
202	<p>Contemporary Trade Directory Entries</p> <p>Name: Action Shutters Location: 1 Market St, Dartford, Kent, DA1 1EY Classification: Roller Shutter Manufacturers Status: Inactive Positional Accuracy: Automatically positioned to the address</p>	A13SE (SE)	223	-	554270 173970
203	<p>Contemporary Trade Directory Entries</p> <p>Name: F V Repro Location: 37-39, Lowfield Street, Dartford, DA1 1EW Classification: Copying & Duplicating Services Status: Active Positional Accuracy: Automatically positioned to the address</p>	A13SE (S)	203	-	554135 173890
203	<p>Contemporary Trade Directory Entries</p> <p>Name: Fawkham Valley Reprographics Location: 37-39, Lowfield Street, Dartford, DA1 1EW Classification: Copying & Duplicating Services Status: Inactive Positional Accuracy: Automatically positioned to the address</p>	A13SE (S)	203	-	554135 173890
203	<p>Contemporary Trade Directory Entries</p> <p>Name: Fawkham Valley Reprographics Location: 37-39, Lowfield Street, Dartford, DA1 1EW Classification: Copying & Duplicating Services Status: Inactive Positional Accuracy: Automatically positioned to the address</p>	A13SE (S)	203	-	554135 173890
204	<p>Contemporary Trade Directory Entries</p> <p>Name: Ryland Engineering Location: 21a, Highfield Road, Dartford, DA1 2JS Classification: Telecommunications Equipment & Systems Status: Inactive Positional Accuracy: Automatically positioned to the address</p>	A13SW (SW)	244	-	553834 173960
204	<p>Contemporary Trade Directory Entries</p> <p>Name: Tredegar Telecom Location: 21a, Highfield Road, Dartford, Kent, DA1 2JS Classification: Telecommunications Equipment & Systems Status: Inactive Positional Accuracy: Manually positioned to the address or location</p>	A13SW (SW)	244	-	553834 173960
204	<p>Contemporary Trade Directory Entries</p> <p>Name: Gbs Ltd Location: 25, Highfield Road, Dartford, DA1 2JS Classification: Freight Forwarders Status: Inactive Positional Accuracy: Automatically positioned to the address</p>	A13SW (SW)	256	-	553832 173940

Map ID	Details	Quadrant Reference (Compass Direction)	Estimated Distance From Site	Contact	NGR
205	<p>Contemporary Trade Directory Entries</p> <p>Name: Supasnaps Location: 66, High Street, Dartford, DA1 1DE Classification: Photographic Processors Status: Inactive Positional Accuracy: Automatically positioned to the address</p>	A13SE (SE)	245	-	554339 174025
205	<p>Contemporary Trade Directory Entries</p> <p>Name: Cleaners Never Seen Location: 55a High St, Dartford, Kent, DA1 1DS Classification: Cleaning Services - Domestic Status: Inactive Positional Accuracy: Manually positioned within the geographical locality</p>	A13SE (SE)	263	-	554340 173990
206	<p>Contemporary Trade Directory Entries</p> <p>Name: King International Shipping Services Ltd Location: Unit 10, Twisleton Court, Priory Hill, Dartford, DA1 2EN Classification: Freight Forwarders Status: Inactive Positional Accuracy: Automatically positioned to the address</p>	A13NW (W)	256	-	553755 174188
206	<p>Contemporary Trade Directory Entries</p> <p>Name: Rostrum Forwarding Ltd Location: Unit 10, Twisleton Court, Priory Hill, Dartford, Kent, DA1 2EN Classification: Freight Forwarders Status: Inactive Positional Accuracy: Automatically positioned to the address</p>	A13NW (W)	256	-	553755 174188
206	<p>Contemporary Trade Directory Entries</p> <p>Name: A F S Freight Management Ltd Location: Regent House, Unit 10 Twisleton Court, Priory Hill, Dartford, Kent, DA1 2EN Classification: Freight Forwarders Status: Inactive Positional Accuracy: Manually positioned to the address or location</p>	A13NW (W)	256	-	553755 174188
207	<p>Contemporary Trade Directory Entries</p> <p>Name: Komplete Business Systems Location: Crown House, Home Gardens, Dartford, DA1 1DZ Classification: Printers Status: Inactive Positional Accuracy: Automatically positioned to the address</p>	A13NE (E)	260	-	554379 174239
207	<p>Contemporary Trade Directory Entries</p> <p>Name: Fast Cash 4 Scrap Cars Dartford Aeg Location: Crown House, Dartford, Kent, DA1 1DZ Classification: Car Breakers & Dismantlers Status: Inactive Positional Accuracy: Automatically positioned to the address</p>	A13NE (E)	266	-	554385 174236
207	<p>Contemporary Trade Directory Entries</p> <p>Name: Fercam Location: F4, Crown House, Home Gardens, Dartford, DA1 1DZ Classification: Road Haulage Services Status: Active Positional Accuracy: Automatically positioned to the address</p>	A13NE (E)	266	-	554385 174236
207	<p>Contemporary Trade Directory Entries</p> <p>Name: Callemax Haulage Ltd Within Bizniz Point Location: Crown House, Home Gardens, Dartford, Kent, DA1 1DZ Classification: Road Haulage Services Status: Active Positional Accuracy: Automatically positioned to the address</p>	A13NE (E)	266	-	554385 174236
207	<p>Contemporary Trade Directory Entries</p> <p>Name: London Rock Location: Crown House, Home Gardens, Dartford, DA1 1DZ Classification: Sand, Gravel & Other Aggregates Status: Active Positional Accuracy: Automatically positioned to the address</p>	A13NE (E)	266	-	554385 174236
207	<p>Contemporary Trade Directory Entries</p> <p>Name: D J Blinds Location: Orchard Shopping Centre, Home Gardens, Dartford, Kent, DA1 1DZ Classification: Blinds, Awnings & Canopies Status: Active Positional Accuracy: Manually positioned within the geographical locality</p>	A13NE (E)	266	-	554385 174236
208	<p>Contemporary Trade Directory Entries</p> <p>Name: Tony Lyons Location: 2, Priory Hill, Dartford, DA1 2BH Classification: Blinds, Awnings & Canopies Status: Inactive Positional Accuracy: Automatically positioned to the address</p>	A13NW (NW)	271	-	553776 174349

Map ID	Details	Quadrant Reference (Compass Direction)	Estimated Distance From Site	Contact	NGR
209	Contemporary Trade Directory Entries Name: Carpet Bright Uk Location: Office 10,4 Summerhill Road, Dartford, Kent, DA1 2LP Classification: Carpet, Curtain & Upholstery Cleaners Status: Active Positional Accuracy: Automatically positioned to the address	A13SW (SW)	275	-	553782 173995
210	Contemporary Trade Directory Entries Name: The Beauty Works Ltd Location: Unit 8, Twisleton Court, Priory Hill, Dartford, Kent, DA1 2EN Classification: Manufacturers Status: Inactive Positional Accuracy: Manually positioned to the address or location	A13NW (W)	282	-	553728 174176
210	Contemporary Trade Directory Entries Name: C B S Location: Valiant House, Unit 3 Twisleton Court, Priory Hill, Dartford, DA1 2EN Classification: Mechanical Engineers Status: Inactive Positional Accuracy: Automatically positioned to the address	A12SE (W)	302	-	553708 174160
210	Contemporary Trade Directory Entries Name: Cbs Maintenance Services Ltd Location: Valiant House, Unit 3 Twisleton Court, Priory Hill, Dartford, DA1 2EN Classification: Mechanical Engineers Status: Inactive Positional Accuracy: Automatically positioned to the address	A12SE (W)	302	-	553708 174160
210	Contemporary Trade Directory Entries Name: Facade Concepts Location: Unit 4, Twistleton Court, Priory Hill, Dartford, DA1 2EN Classification: Cladding Suppliers & Installers Status: Active Positional Accuracy: Automatically positioned to the address	A12NE (W)	312	-	553698 174183
211	Contemporary Trade Directory Entries Name: Milestone Garage Dartford Ltd Location: 6-8, Victoria Road, Dartford, DA1 5AE Classification: Garage Services Status: Active Positional Accuracy: Automatically positioned to the address	A18SE (N)	283	-	554167 174506
211	Contemporary Trade Directory Entries Name: Milestone Auto Services Location: 6-8, Victoria Road, Dartford, DA1 5AE Classification: Garage Services Status: Active Positional Accuracy: Automatically positioned to the address	A18SE (N)	283	-	554167 174506
211	Contemporary Trade Directory Entries Name: Milestone Auto Services Location: 6-8, Victoria Road, Dartford, DA1 5AE Classification: Exhaust & Shock Absorber Centres Status: Inactive Positional Accuracy: Automatically positioned to the address	A18SE (N)	284	-	554165 174508
211	Contemporary Trade Directory Entries Name: Reeves Garage Location: 104, Hythe Street, Dartford, DA1 1BW Classification: Garage Services Status: Active Positional Accuracy: Automatically positioned to the address	A13NE (N)	286	-	554194 174501
211	Contemporary Trade Directory Entries Name: All Cars & Vans Wanted Location: 1, Victoria Road, Dartford, DA1 5AE Classification: Car Breakdown & Recovery Services Status: Active Positional Accuracy: Automatically positioned to the address	A18SE (N)	306	-	554196 174521
212	Contemporary Trade Directory Entries Name: Limitless Designs Inc Ltd Location: 35, Highfield Road, Dartford, DA1 2JS Classification: Jewellery Manufacturers & Repairers Status: Active Positional Accuracy: Automatically positioned to the address	A13SW (SW)	287	-	553832 173892
212	Contemporary Trade Directory Entries Name: Surety Services Location: 45, Highfield Road, Dartford, Kent, DA1 2JS Classification: Commercial Cleaning Services Status: Inactive Positional Accuracy: Manually positioned to the address or location	A13SW (SW)	320	-	553825 173853

Map ID	Details	Quadrant Reference (Compass Direction)	Estimated Distance From Site	Contact	NGR
213	<p>Contemporary Trade Directory Entries</p> <p>Name: 3 Lions Location: Strable House, 69, Lowfield Street, Dartford, Kent, DA1 1HP Classification: Printers Status: Inactive Positional Accuracy: Manually positioned to the address or location</p>	A8NE (S)	303	-	554084 173780
213	<p>Contemporary Trade Directory Entries</p> <p>Name: Nordic Freight (International) Location: Strable House, 69, Lowfield Street, Dartford, Kent, DA1 1HP Classification: Freight Forwarders Status: Inactive Positional Accuracy: Manually positioned to the address or location</p>	A8NE (S)	303	-	554084 173780
213	<p>Contemporary Trade Directory Entries</p> <p>Name: Dartford Dry Cleaners Location: 81, Lowfield Street, Dartford, Kent, DA1 1HP Classification: Dry Cleaners Status: Inactive Positional Accuracy: Automatically positioned to the address</p>	A8NE (S)	326	-	554073 173755
213	<p>Contemporary Trade Directory Entries</p> <p>Name: V C S Mobility Location: 1c-1d, Heath Street, Dartford, Kent, DA1 2LD Classification: Office Furniture & Equipment Status: Inactive Positional Accuracy: Automatically positioned to the address</p>	A8NW (S)	352	-	554035 173731
214	<p>Contemporary Trade Directory Entries</p> <p>Name: Archers Television Service Location: 63, High Street, Dartford, DA1 1DJ Classification: Electrical Goods Sales, Manufacturers & Wholesalers Status: Inactive Positional Accuracy: Automatically positioned to the address</p>	A13SE (SE)	313	-	554382 173963
215	<p>Contemporary Trade Directory Entries</p> <p>Name: Rivadon Trading Co Ltd Location: Victoria Works, Victoria Rd, Dartford, Kent, DA1 5AJ Classification: Ceramic Manufacturers, Supplies & Services Status: Inactive Positional Accuracy: Manually positioned to the road within the address or location</p>	A18SE (N)	314	-	554106 174554
215	<p>Contemporary Trade Directory Entries</p> <p>Name: Pbs Technologies Ltd Location: Mistral House, Victoria Industrial Park, Victoria Road, Dartford, Kent, DA1 5AJ Classification: Disability Equipment - Manufacturers & Suppliers Status: Inactive Positional Accuracy: Automatically positioned to the address</p>	A18SE (N)	337	-	554084 174582
215	<p>Contemporary Trade Directory Entries</p> <p>Name: Weston & Webb Heating & Plumbing Services Location: Mistral House, Matrix Business Centre, Victoria Road, Dartford, Kent, DA1 5AJ Classification: Heating Services - Industrial and Commercial Status: Inactive Positional Accuracy: Manually positioned to the address or location</p>	A18SE (N)	337	-	554084 174582
215	<p>Contemporary Trade Directory Entries</p> <p>Name: Halfords Autocentre Location: Matrix Trade Park, Victoria Road, Dartford, DA1 5AJ Classification: Garage Services Status: Active Positional Accuracy: Automatically positioned to the address</p>	A18SE (N)	340	-	554087 174585
215	<p>Contemporary Trade Directory Entries</p> <p>Name: Atlas Print & Office Services Location: Matrix Business Centre, Victoria Rd, Dartford, Kent, DA1 5AJ Classification: Printers Status: Inactive Positional Accuracy: Manually positioned to the address or location</p>	A18SE (N)	364	-	554080 174610
215	<p>Contemporary Trade Directory Entries</p> <p>Name: Blackford Baines Commercial Cleaning Location: Matrix House, Victoria Road, Dartford, DA1 5AJ Classification: Cleaning Services - Commercial Status: Inactive Positional Accuracy: Automatically positioned to the address</p>	A18SE (N)	374	-	554086 174619

Map ID	Details	Quadrant Reference (Compass Direction)	Estimated Distance From Site	Contact	NGR
215	Contemporary Trade Directory Entries Name: F S Resources Location: Matrix House, Matrix Business Centre, Victoria Road, Dartford, Kent, DA1 5AJ Classification: Road Haulage Services Status: Inactive Positional Accuracy: Manually positioned to the address or location	A18SE (N)	375	-	554087 174620
215	Contemporary Trade Directory Entries Name: C Thru Solutions Co Ltd Location: Matrix House, Matrix Business Centre, Victoria Road, Dartford, Kent, DA1 5AJ Classification: Catering Equipment Status: Inactive Positional Accuracy: Manually positioned to the address or location	A18SE (N)	375	-	554087 174620
215	Contemporary Trade Directory Entries Name: Todays Ventures Location: Unit 2, Victoria Industrial Park, Victoria Road, Dartford, DA1 5AJ Classification: Electrical Goods Sales, Manufacturers & Wholesalers Status: Inactive Positional Accuracy: Automatically positioned to the address	A18SE (N)	375	-	554087 174620
216	Contemporary Trade Directory Entries Name: B S Motors Location: 82, Lowfield Street, Dartford, DA1 1HS Classification: Car Breakdown & Recovery Services Status: Inactive Positional Accuracy: Automatically positioned to the address	A8NE (S)	338	-	554097 173745
216	Contemporary Trade Directory Entries Name: A1 House Clearance Centre Location: 102b, Lowfield Street, Dartford, DA1 1HS Classification: Rubbish Clearance Status: Inactive Positional Accuracy: Automatically positioned to the address	A8NE (S)	383	-	554088 173699
217	Contemporary Trade Directory Entries Name: Taber Engineering Location: 114-116, Hythe Street, Dartford, DA1 1BN Classification: Precision Engineers Status: Active Positional Accuracy: Automatically positioned to the address	A18SE (N)	339	-	554207 174552
218	Contemporary Trade Directory Entries Name: Weald Enterprises Machine Tools Location: 118-128, Hythe Street, Dartford, DA1 1BN Classification: Machinery - Industrial & Commercial Status: Active Positional Accuracy: Automatically positioned to the address	A18SE (N)	356	-	554201 174572
218	Contemporary Trade Directory Entries Name: Poundhouse Ltd Location: Wharfage Yard, Hythe Street, Dartford, Kent, DA1 1BN Classification: Concrete Contractors Status: Inactive Positional Accuracy: Manually positioned to the road within the address or location	A18SE (N)	377	-	554223 174587
218	Contemporary Trade Directory Entries Name: Poundhouse Ready Mix Concrete Location: Wharfage Yard, Hythe Street, Dartford, Kent, DA1 1BN Classification: Concrete & Mortar Ready Mixed Status: Active Positional Accuracy: Manually positioned within the geographical locality	A18SE (N)	385	-	554203 174602
218	Contemporary Trade Directory Entries Name: Ashtron Location: Wheatsheaf Wharf, Hythe Street, Dartford, DA1 1BN Classification: Precision Engineers Status: Inactive Positional Accuracy: Automatically positioned in the proximity of the address	A18SE (N)	395	-	554216 174608
218	Contemporary Trade Directory Entries Name: Brompton Pumps Location: 139-141, Hythe Street, Dartford, DA1 1BQ Classification: Pumps - Sales, Servicing & Repairs Status: Inactive Positional Accuracy: Automatically positioned to the address	A18SE (NE)	402	-	554253 174603
218	Contemporary Trade Directory Entries Name: Bright'S Building & Timber Supplies Co Ltd Location: 139-141, Hythe Street, DARTFORD, DA1 1BQ Classification: Builders' Merchants Status: Inactive Positional Accuracy: Automatically positioned to the address	A18SE (NE)	402	-	554253 174603

Map ID	Details	Quadrant Reference (Compass Direction)	Estimated Distance From Site	Contact	NGR
219	Contemporary Trade Directory Entries Name: E C Bate Location: 52, West Hill, Dartford, DA1 2EU Classification: Car Dealers Status: Inactive Positional Accuracy: Automatically positioned to the address	A12SE (W)	377	-	553634 174157
219	Contemporary Trade Directory Entries Name: Dent-Correct Ltd Location: Flat 24, Cliffside Court, West Hill, Dartford, DA1 2EF Classification: Car Body Repairs Status: Active Positional Accuracy: Automatically positioned to the address	A12SE (W)	424	-	553587 174144
220	Contemporary Trade Directory Entries Name: C D B Meats Ltd Location: 41, Overy Street, Dartford, DA1 1UP Classification: Meat - Wholesale Status: Inactive Positional Accuracy: Automatically positioned to the address	A14SW (E)	379	-	554498 174097
221	Contemporary Trade Directory Entries Name: Dartford Car & 4 X 4 Centre Ltd Location: 15-17 Heath Street, Dartford, Kent, DA1 2LD Classification: Car Dealers Status: Active Positional Accuracy: Manually positioned to the address or location	A8NW (S)	382	-	554012 173704
222	Contemporary Trade Directory Entries Name: F P Mailing Location: Unit 16 The Base, Dartford Business Park, Victoria Road, Dartford, DA1 5FS Classification: Mailing Machines & Equipment Status: Inactive Positional Accuracy: Automatically positioned to the address	A18SW (N)	386	-	553992 174634
222	Contemporary Trade Directory Entries Name: Debatin Uk Ltd Location: The Base, Dartford Business Park, Victoria Road, Dartford, DA1 5FS Classification: Packaging Materials Manufacturers & Suppliers Status: Inactive Positional Accuracy: Automatically positioned to the address	A18SW (N)	392	-	553982 174639
223	Contemporary Trade Directory Entries Name: Ats Euromaster Ltd Location: Unit 3 Matrix Trade Park, Victoria Road, Dartford, Kent, DA1 5AJ Classification: Tyre Dealers Status: Active Positional Accuracy: Manually positioned to the address or location	A18SE (N)	393	-	554070 174641
224	Contemporary Trade Directory Entries Name: Dartford & Rebore Engine Centre Ltd Location: 15, Overy Street, Dartford, DA1 1UP Classification: Engine Rebuilding & Reconditioning Status: Active Positional Accuracy: Automatically positioned to the address	A14SW (E)	394	-	554500 174028
225	Contemporary Trade Directory Entries Name: C S Dental Ceramics Location: 3, Alexandra Terrace, King Edward Avenue, Dartford, DA1 2HH Classification: Medical & Dental Laboratories Status: Inactive Positional Accuracy: Automatically positioned to the address	A12NE (W)	412	-	553605 174244
226	Contemporary Trade Directory Entries Name: P K C Supplies Location: 91, Overy Street, Dartford, DA1 1UP Classification: Catering Equipment Status: Active Positional Accuracy: Automatically positioned to the address	A14NW (E)	413	-	554530 174268
227	Contemporary Trade Directory Entries Name: Deba Cooling Towers & Engineering Co Ltd Location: Nelson Works, 134-150, Hythe Street, Dartford, DA1 1BN Classification: Air Conditioning Equipment & Systems Status: Inactive Positional Accuracy: Automatically positioned to the address	A18SE (N)	413	-	554202 174632
227	Contemporary Trade Directory Entries Name: Fewell Precision Ltd Location: Unit 47, Victoria Industrial Park, Victoria Road, Dartford, DA1 5AJ Classification: Nuts, Bolts & Fixings Status: Inactive Positional Accuracy: Automatically positioned to the address	A18SE (N)	438	-	554167 174667

Map ID	Details	Quadrant Reference (Compass Direction)	Estimated Distance From Site	Contact	NGR
227	<p>Contemporary Trade Directory Entries</p> <p>Name: Fewell Decision Ltd Location: Unit 47, Victoria Industrial Park, Victoria Road, Dartford, DA1 5AJ Classification: Chemical Engineers Status: Inactive Positional Accuracy: Automatically positioned to the address</p>	A18SE (N)	444	-	554166 174673
227	<p>Contemporary Trade Directory Entries</p> <p>Name: Fewell Precision Ltd Location: Unit 47, Victoria Industrial Park, Victoria Road, Dartford, DA1 5AJ Classification: Precision Engineers Status: Active Positional Accuracy: Automatically positioned to the address</p>	A18SE (N)	444	-	554166 174673
227	<p>Contemporary Trade Directory Entries</p> <p>Name: Eastwood Metals Recycling Centre Location: 150a, Hythe Street, DARTFORD, DA1 1BN Classification: Scrap Metal Merchants Status: Inactive Positional Accuracy: Automatically positioned to the address</p>	A18SE (N)	452	-	554209 174670
227	<p>Contemporary Trade Directory Entries</p> <p>Name: C P S Commercial Location: Unit 48, Victoria Industrial Park, Victoria Road, Dartford, DA1 5AJ Classification: Commercial Vehicle Dealers Status: Inactive Positional Accuracy: Automatically positioned to the address</p>	A18SE (N)	465	-	554173 174693
227	<p>Contemporary Trade Directory Entries</p> <p>Name: Dart Concrete Pumping Location: Unit 48, Victoria Industrial Park, Victoria Road, Dartford, Kent, DA1 5AJ Classification: Concrete Pumping Services Status: Inactive Positional Accuracy: Manually positioned to the address or location</p>	A18SE (N)	465	-	554173 174693
227	<p>Contemporary Trade Directory Entries</p> <p>Name: Poundhouse Ltd Location: Unit 48, Victoria Industrial Park, Victoria Road, Dartford, DA1 5AJ Classification: Concrete Pumping Services Status: Inactive Positional Accuracy: Automatically positioned to the address</p>	A18SE (N)	465	-	554173 174693
227	<p>Contemporary Trade Directory Entries</p> <p>Name: C P S Concrete Pumping Location: Unit 48, Victoria Industrial Park, Victoria Road, Dartford, DA1 5AJ Classification: Concrete Pumping Services Status: Active Positional Accuracy: Automatically positioned to the address</p>	A18SE (N)	468	-	554176 174696
228	<p>Contemporary Trade Directory Entries</p> <p>Name: Birchwood Printing Ltd Location: Birchwood House, Victoria Road, Dartford, Kent, DA1 5AJ Classification: Printers Status: Inactive Positional Accuracy: Manually positioned to the address or location</p>	A18SW (N)	430	-	553970 174676
228	<p>Contemporary Trade Directory Entries</p> <p>Name: Media Control Location: Unit 83 The Base, Dartford Business Park, Victoria Road, Dartford, DA1 5FS Classification: Air Conditioning Equipment & Systems Status: Active Positional Accuracy: Automatically positioned to the address</p>	A18SW (N)	437	-	554000 174686
229	<p>Contemporary Trade Directory Entries</p> <p>Name: Cosmetronic Location: Unit 4, Victoria Industrial Park, Victoria Road, Dartford, DA1 5AJ Classification: Cosmetic Manufacturers Status: Inactive Positional Accuracy: Automatically positioned to the address</p>	A18SE (N)	445	-	554079 174692
229	<p>Contemporary Trade Directory Entries</p> <p>Name: Bilux Location: Unit 28, Victoria Industrial Park, Victoria Road, Dartford, DA1 5AJ Classification: Homefurnishings - Manufacturers Status: Active Positional Accuracy: Automatically positioned to the address</p>	A18SE (N)	472	-	554076 174719
230	<p>Contemporary Trade Directory Entries</p> <p>Name: Pinnacle Heating Solutions Ltd Location: The Base Dartford Business Park, Victoria Road, Dartford, Kent, DA1 5FS Classification: Boilers - Servicing, Replacements & Repairs Status: Active Positional Accuracy: Automatically positioned to the address</p>	A18SW (N)	447	-	553946 174689

Map ID	Details	Quadrant Reference (Compass Direction)	Estimated Distance From Site	Contact	NGR
231	<p>Contemporary Trade Directory Entries</p> <p>Name: Dartford Tyre Zone Location: 128 Lowfield Street, Dartford, Kent, DA1 1JB Classification: Tyre Dealers Status: Active Positional Accuracy: Automatically positioned to the address</p>	A8NE (S)	448	-	554111 173636
231	<p>Contemporary Trade Directory Entries</p> <p>Name: Prestige Motors Kent Location: 130, Lowfield Street, Dartford, DA1 1JB Classification: Car Dealers - Used Status: Active Positional Accuracy: Automatically positioned to the address</p>	A8NE (S)	453	-	554085 173629
231	<p>Contemporary Trade Directory Entries</p> <p>Name: Cleaner Service Centre Location: 138, Lowfield Street, Dartford, DA1 1JB Classification: Domestic Appliances - Servicing, Repairs & Parts Status: Inactive Positional Accuracy: Automatically positioned to the address</p>	A8NE (S)	475	-	554076 173607
232	<p>Contemporary Trade Directory Entries</p> <p>Name: Priory Cars Location: Old Railway Sidings, Victoria Road, Dartford, DA1 5AJ Classification: Car Dealers Status: Inactive Positional Accuracy: Automatically positioned in the proximity of the address</p>	A18SE (N)	454	-	554104 174697
232	<p>Contemporary Trade Directory Entries</p> <p>Name: Opus Air Conditioning Ltd Location: Unit 52, Victoria Industrial Park, Victoria Road, Dartford, DA1 5AJ Classification: Air Conditioning Equipment & Systems Status: Inactive Positional Accuracy: Automatically positioned to the address</p>	A18SE (N)	478	-	554140 174715
232	<p>Contemporary Trade Directory Entries</p> <p>Name: Sasco Sauces Location: Unit 50/51, Victoria Industrial Park, Victoria Road, Dartford, DA1 5AJ Classification: Food Products - Manufacturers Status: Inactive Positional Accuracy: Automatically positioned to the address</p>	A18SE (N)	497	-	554147 174732
233	<p>Contemporary Trade Directory Entries</p> <p>Name: Crane & Rowbury Blasting & Finishing Location: Steam Crane Wharf, Hythe Street, Dartford, DA1 1BN Classification: Metal Products - Fabricated Status: Inactive Positional Accuracy: Automatically positioned to the address</p>	A18SE (N)	469	-	554264 174671
233	<p>Contemporary Trade Directory Entries</p> <p>Name: Spro-Turn Location: Steam Crane Wharf, Hythe Street, Dartford, DA1 1BN Classification: Precision Engineers Status: Inactive Positional Accuracy: Automatically positioned to the address</p>	A18SE (N)	469	-	554264 174671
234	<p>Contemporary Trade Directory Entries</p> <p>Name: Phoenix Gas & Heating Location: 376, Phoenix Place, Dartford, DA1 2XE Classification: Boilers - Servicing, Replacements & Repairs Status: Active Positional Accuracy: Automatically positioned to the address</p>	A8NW (S)	477	-	554005 173609
235	<p>Contemporary Trade Directory Entries</p> <p>Name: Diasorin Location: Central Road, Dartford, Kent, DA1 5LR Classification: Medical & Dental Laboratories Status: Active Positional Accuracy: Automatically positioned to the address</p>	A19SW (NE)	507	-	554482 174578
236	<p>Contemporary Trade Directory Entries</p> <p>Name: Diamond City Services Ltd Location: Unit 3-4, Victoria Industrial Park, Victoria Road, Dartford, Kent, DA1 5AJ Classification: Commercial Cleaning Services Status: Inactive Positional Accuracy: Manually positioned to the address or location</p>	A18SE (N)	509	-	554074 174756
236	<p>Contemporary Trade Directory Entries</p> <p>Name: Dartford Metal Polishers Location: Unit 6, Victoria Industrial Park, Victoria Road, Dartford, Kent, DA1 5AJ Classification: Metal Finishing Services Status: Inactive Positional Accuracy: Automatically positioned to the address</p>	A18SE (N)	534	-	554074 174782

Map ID	Details	Quadrant Reference (Compass Direction)	Estimated Distance From Site	Contact	NGR
236	<p>Contemporary Trade Directory Entries</p> <p>Name: Absolute Mouldings Location: Unit 12-13, Victoria Industrial Park, Victoria Road, Dartford, Kent, DA1 5AJ Classification: Glass Fibre Moulding, Materials & Manufacturers Status: Inactive Positional Accuracy: Automatically positioned to the address</p>	A18SE (N)	534	-	554074 174782
237	<p>Contemporary Trade Directory Entries</p> <p>Name: Pest Control (Dartford) Location: 35 Tufnail Rd, Dartford, Kent, DA1 1TP Classification: Pest & Vermin Control Status: Inactive Positional Accuracy: Manually positioned to the road within the address or location</p>	A14SW (E)	510	-	554630 174107
238	<p>Contemporary Trade Directory Entries</p> <p>Name: Formula One Autocentres Location: Unit 2, Matrix Trade Park, Dartford, Kent, DA1 5AJ Classification: Tyre Dealers Status: Active Positional Accuracy: Manually positioned within the geographical locality</p>	A18SE (N)	510	-	554113 174753
238	<p>Contemporary Trade Directory Entries</p> <p>Name: A & B Engineering Location: Unit 20, Victoria Industrial Park, Victoria Road, Dartford, DA1 5AJ Classification: Sheet Metal Work Status: Active Positional Accuracy: Automatically positioned to the address</p>	A18SE (N)	546	-	554144 174783
238	<p>Contemporary Trade Directory Entries</p> <p>Name: The Bearded Man Company Location: Unit 19, Victoria Industrial Park, Victoria Road, Dartford, DA1 5AJ Classification: Cosmetic Manufacturers Status: Active Positional Accuracy: Automatically positioned to the address</p>	A18SE (N)	551	-	554150 174787
238	<p>Contemporary Trade Directory Entries</p> <p>Name: Courtney Bell Ltd Location: Unit 21, Victoria Industrial Park, Victoria Road, Dartford, DA1 5AJ Classification: Engineers - General Status: Inactive Positional Accuracy: Automatically positioned to the address</p>	A18SE (N)	554	-	554137 174793
238	<p>Contemporary Trade Directory Entries</p> <p>Name: P L P Fire Protection Location: Unit 22, Victoria Industrial Park, Victoria Road, Dartford, DA1 5AJ Classification: Firefighting Equipment Status: Active Positional Accuracy: Automatically positioned to the address</p>	A18SE (N)	563	-	554128 174804
238	<p>Contemporary Trade Directory Entries</p> <p>Name: Daley'S Glass Location: Unit 23, Victoria Industrial Park, Victoria Road, Dartford, DA1 5AJ Classification: Glass Products - Manufacturers Status: Active Positional Accuracy: Automatically positioned to the address</p>	A18SE (N)	573	-	554120 174815
238	<p>Contemporary Trade Directory Entries</p> <p>Name: Fast Refining Ltd Location: Unit 24-25, Victoria Industrial Park, Victoria Road, Dartford, DA1 5AJ Classification: Scrap Metal Merchants Status: Inactive Positional Accuracy: Automatically positioned to the address</p>	A18SE (N)	584	-	554108 174828
238	<p>Contemporary Trade Directory Entries</p> <p>Name: Allsteel Metalworks Ltd Location: Unit 24-25, Victoria Industrial Park, Victoria Road, Dartford, Kent, DA1 5AJ Classification: Metal Workers Status: Inactive Positional Accuracy: Manually positioned to the address or location</p>	A18SE (N)	584	-	554108 174828
239	<p>Contemporary Trade Directory Entries</p> <p>Name: Caro Coatings Ltd Location: Burnham Road, Dartford, DA1 5AY Classification: Powder Coatings Status: Inactive Positional Accuracy: Automatically positioned to the address</p>	A18SW (NW)	514	-	553800 174710
240	<p>Contemporary Trade Directory Entries</p> <p>Name: Murex Biotech Ltd Location: Central Road, Dartford, DA1 5LR Classification: Pharmaceutical Manufacturers & Distributors Status: Active Positional Accuracy: Automatically positioned to the address</p>	A19SW (NE)	514	-	554440 174625

Map ID	Details	Quadrant Reference (Compass Direction)	Estimated Distance From Site	Contact	NGR
241	<p>Contemporary Trade Directory Entries</p> <p>Name: Ideal Foods Location: Wheatsheaf Wharf, Hythe Street, Dartford, Kent, DA1 1BN Classification: Food Products - Manufacturers Status: Inactive Positional Accuracy: Manually positioned to the address or location</p>	A18SE (N)	519	-	554207 174740
242	<p>Contemporary Trade Directory Entries</p> <p>Name: Bus Garage Location: 1a, Central Road, Dartford, DA1 5BG Classification: Bus & Coach Operators & Stations Status: Active Positional Accuracy: Automatically positioned to the address</p>	A19SW (NE)	553	-	554409 174695
242	<p>Contemporary Trade Directory Entries</p> <p>Name: Inter Europe Location: 1a, Central Road, Dartford, DA1 5BG Classification: Freight Forwarders Status: Active Positional Accuracy: Automatically positioned to the address</p>	A19SW (NE)	553	-	554409 174695
242	<p>Contemporary Trade Directory Entries</p> <p>Name: C K R Services Location: 1a, Central Road, Dartford, DA1 5BG Classification: Road Haulage Services Status: Inactive Positional Accuracy: Automatically positioned to the address</p>	A19SW (NE)	568	-	554417 174708
242	<p>Contemporary Trade Directory Entries</p> <p>Name: A M Cargo Services Location: 1a, Central Road, Dartford, DA1 5BG Classification: Freight Forwarders Status: Inactive Positional Accuracy: Automatically positioned to the address</p>	A19SW (NE)	568	-	554417 174708
242	<p>Contemporary Trade Directory Entries</p> <p>Name: Panmet Uk Location: 1a, Central Road, Dartford, DA1 5BG Classification: Freight Forwarders Status: Inactive Positional Accuracy: Automatically positioned to the address</p>	A19SW (NE)	568	-	554417 174708
242	<p>Contemporary Trade Directory Entries</p> <p>Name: Arriva Bus & Coach Ltd Location: Riverside Mill, Central Road, Dartford, DA1 5BG Classification: Bus & Coach Operators & Stations Status: Inactive Positional Accuracy: Automatically positioned to the address</p>	A19SW (NE)	568	-	554417 174708
242	<p>Contemporary Trade Directory Entries</p> <p>Name: Woollett Airey & Co Ltd Location: 1a, Central Road, Dartford, DA1 5BG Classification: Freight Forwarders Status: Inactive Positional Accuracy: Automatically positioned to the address</p>	A19SW (NE)	568	-	554417 174708
242	<p>Contemporary Trade Directory Entries</p> <p>Name: Smart Freight Solutions Ltd Location: 1a, Central Road, Dartford, DA1 5BG Classification: Road Haulage Services Status: Inactive Positional Accuracy: Automatically positioned to the address</p>	A19SW (NE)	568	-	554417 174708
243	<p>Contemporary Trade Directory Entries</p> <p>Name: Sovereign Logistics Ltd Location: Central Rd, Dartford, Kent, DA1 5BG Classification: Road Haulage Services Status: Inactive Positional Accuracy: Manually positioned to the road within the address or location</p>	A19SW (NE)	575	-	554483 174670
244	<p>Contemporary Trade Directory Entries</p> <p>Name: Action Cleaners Location: 1, Tufnail Road, Dartford, DA1 1TP Classification: Cleaning Services - Domestic Status: Inactive Positional Accuracy: Automatically positioned to the address</p>	A14SW (E)	581	-	554702 174119
245	<p>Contemporary Trade Directory Entries</p> <p>Name: Magic Wand Carpet & Upholstery Cleaners Location: 12, St. Vincents Villas, Temple Hill, Dartford, DA1 5HT Classification: Carpet, Curtain & Upholstery Cleaners Status: Inactive Positional Accuracy: Automatically positioned to the address</p>	A14NW (NE)	590	-	554665 174449

Map ID	Details	Quadrant Reference (Compass Direction)	Estimated Distance From Site	Contact	NGR
246	<p>Contemporary Trade Directory Entries</p> <p>Name: Abigails Carpet Cleaning Location: 99, Halford Way, Dartford, DA1 3AA Classification: Carpet, Curtain & Upholstery Cleaners Status: Inactive Positional Accuracy: Automatically positioned to the address</p>	A17SE (NW)	600	-	553505 174544
247	<p>Contemporary Trade Directory Entries</p> <p>Name: Yacht Electronics Services (Uk) Ltd Location: 20, West Hill Drive, Dartford, DA1 3DU Classification: Marine Equipment & Supplies Status: Inactive Positional Accuracy: Automatically positioned to the address</p>	A12NE (W)	600	-	553429 174317
248	<p>Contemporary Trade Directory Entries</p> <p>Name: D V R Kent Radiator Specialists Location: Unit 14, Victoria Industrial Park, Victoria Road, Dartford, DA1 5AJ Classification: Garage Services Status: Inactive Positional Accuracy: Automatically positioned to the address</p>	A18NE (N)	603	-	554104 174848
248	<p>Contemporary Trade Directory Entries</p> <p>Name: Paintpower Ltd Location: Unit 14, Victoria Industrial Park, Victoria Road, Dartford, Kent, DA1 5AJ Classification: Spraying - Paint & Coatings Status: Inactive Positional Accuracy: Automatically positioned to the address</p>	A18NE (N)	603	-	554104 174848
249	<p>Contemporary Trade Directory Entries</p> <p>Name: Ocs Cradle Runways Location: Unit J1, Riverside Industrial Estate, Riverside Way, DARTFORD, DA1 5BS Classification: Manufacturers Status: Inactive Positional Accuracy: Automatically positioned to the address</p>	A18SE (N)	607	-	554222 174828
250	<p>Contemporary Trade Directory Entries</p> <p>Name: Cars Wanted Autos Location: 49, Great Queen Street, Dartford, Kent, DA1 1TJ Classification: Car Breakdown & Recovery Services Status: Inactive Positional Accuracy: Automatically positioned to the address</p>	A14SE (E)	633	-	554753 174113
251	<p>Contemporary Trade Directory Entries</p> <p>Name: A Winchester & Sons Location: 9, Great Queen Street, Dartford, DA1 1TJ Classification: Waste Disposal Services Status: Inactive Positional Accuracy: Automatically positioned to the address</p>	A14SE (E)	640	-	554744 173991
251	<p>Contemporary Trade Directory Entries</p> <p>Name: F P City Location: City House, Great Queen Street, Dartford, DA1 1TJ Classification: Office Furniture & Equipment Status: Active Positional Accuracy: Automatically positioned to the address</p>	A14SW (E)	646	-	554740 173952
251	<p>Contemporary Trade Directory Entries</p> <p>Name: R S Skips Ltd Location: 9, Great Queen Street, Dartford, DA1 1TJ Classification: Waste Disposal Services Status: Inactive Positional Accuracy: Automatically positioned to the address</p>	A14SE (E)	656	-	554760 173991
252	<p>Contemporary Trade Directory Entries</p> <p>Name: Jacob White Location: Unit F, Riverside Industrial Estate, Riverside Way, Dartford, DA1 5BY Classification: Packaging Materials Manufacturers & Suppliers Status: Active Positional Accuracy: Automatically positioned to the address</p>	A18SE (N)	643	-	554314 174837
252	<p>Contemporary Trade Directory Entries</p> <p>Name: Jacob White Sales & Service Location: Unit E, Riverside Industrial Estate, Riverside Way, Dartford, DA1 5BY Classification: Mechanical Engineers Status: Inactive Positional Accuracy: Automatically positioned to the address</p>	A18SE (N)	643	-	554314 174837
252	<p>Contemporary Trade Directory Entries</p> <p>Name: Accurate Cooling Services Ltd Location: Unit F, Riverside Industrial Estate, Riverside Way, Dartford, Kent, DA1 5BY Classification: Air Conditioning & Refrigeration Contractors Status: Inactive Positional Accuracy: Manually positioned to the address or location</p>	A18SE (N)	643	-	554314 174837

Map ID	Details	Quadrant Reference (Compass Direction)	Estimated Distance From Site	Contact	NGR
252	<p>Contemporary Trade Directory Entries</p> <p>Name: Independent B M W & Mini Specialist Location: Unit I1, Riverside Industrial Estate, Riverside Way, Dartford, DA1 5BS Classification: Car Customisation & Conversion Specialists Status: Inactive Positional Accuracy: Automatically positioned to the address</p>	A18SE (N)	645	-	554333 174832
252	<p>Contemporary Trade Directory Entries</p> <p>Name: Crago Auto Repairs Location: Unit I1, Riverside Industrial Estate, Riverside Way, Dartford, DA1 5BS Classification: Garage Services Status: Active Positional Accuracy: Automatically positioned to the address</p>	A18SE (N)	647	-	554335 174834
252	<p>Contemporary Trade Directory Entries</p> <p>Name: B H F Printers Location: Unit G1, Riverside Industrial Estate, Riverside Way, Dartford, DA1 5BS Classification: Printers Status: Inactive Positional Accuracy: Automatically positioned to the address</p>	A18NE (N)	661	-	554332 174850
252	<p>Contemporary Trade Directory Entries</p> <p>Name: Rs Contract Management Ltd Location: Unit G2, Riverside Industrial Estate, Riverside Way, Dartford, DA1 5BS Classification: Garage Services Status: Inactive Positional Accuracy: Automatically positioned to the address</p>	A18NE (NE)	676	-	554353 174858
252	<p>Contemporary Trade Directory Entries</p> <p>Name: Rs Contract Management Limited Location: Unit G2, Riverside Industrial Estate, Riverside Way, Dartford, DA1 5BS Classification: Commercial Vehicle Servicing, Repairs, Parts & Accessories Status: Inactive Positional Accuracy: Automatically positioned to the address</p>	A18NE (NE)	676	-	554353 174858
252	<p>Contemporary Trade Directory Entries</p> <p>Name: Medway City Autos Location: Unit G2, Riverside Industrial Estate, Riverside Way, DARTFORD, DA1 5BS Classification: Garage Services Status: Inactive Positional Accuracy: Automatically positioned to the address</p>	A18NE (NE)	676	-	554353 174858
252	<p>Contemporary Trade Directory Entries</p> <p>Name: Eurocell Building Plastics Ltd Location: Unit G2, Riverside Industrial Estate, Riverside Way, Dartford, DA1 5BS Classification: Cladding Suppliers & Installers Status: Active Positional Accuracy: Automatically positioned to the address</p>	A18NE (N)	677	-	554345 174862
253	<p>Contemporary Trade Directory Entries</p> <p>Name: New Image Lift Fabrication Ltd Location: Unit K2, Riverside Industrial Estate, Riverside Way, Dartford, DA1 5BS Classification: Metal Products - Fabricated Status: Inactive Positional Accuracy: Automatically positioned to the address</p>	A18NE (N)	645	-	554161 174881
253	<p>Contemporary Trade Directory Entries</p> <p>Name: Simba Technologies Ltd Location: Unit K2, Riverside Industrial Estate, Riverside Way, Dartford, Kent, DA1 5BS Classification: Screen Process Printers Status: Inactive Positional Accuracy: Automatically positioned to the address</p>	A18NE (N)	645	-	554161 174881
253	<p>Contemporary Trade Directory Entries</p> <p>Name: Specialist Elevator Services Ltd Location: Unit K2, Riverside Industrial Estate, Riverside Way, Dartford, DA1 5BS Classification: Lift Manufacturers Status: Inactive Positional Accuracy: Automatically positioned to the address</p>	A18NE (N)	645	-	554161 174881
253	<p>Contemporary Trade Directory Entries</p> <p>Name: Rhebok Precision Engineering Ltd Location: Unit K3, Riverside Industrial Estate, Riverside Way, Dartford, DA1 5BS Classification: Precision Engineers Status: Inactive Positional Accuracy: Automatically positioned to the address</p>	A18NE (N)	646	-	554170 174880
253	<p>Contemporary Trade Directory Entries</p> <p>Name: T M Gears Location: Unit K3, Riverside Industrial Estate, Riverside Way, Dartford, DA1 5BS Classification: Precision Engineers Status: Inactive Positional Accuracy: Automatically positioned to the address</p>	A18NE (N)	646	-	554170 174880

Map ID	Details	Quadrant Reference (Compass Direction)	Estimated Distance From Site	Contact	NGR
254	<p>Contemporary Trade Directory Entries</p> <p>Name: G T Domestic Services Location: 51, St. Martins Road, Dartford, DA1 1UJ Classification: Cleaning Services - Domestic Status: Inactive Positional Accuracy: Automatically positioned to the address</p>	A14NE (E)	670	-	554790 174237
255	<p>Contemporary Trade Directory Entries</p> <p>Name: Intersped Logistics Uk Ltd Location: Unit I4, Riverside Industrial Estate, Riverside Way, DARTFORD, DA1 5BS Classification: Road Haulage Services Status: Active Positional Accuracy: Automatically positioned to the address</p>	A18NE (NE)	676	-	554378 174849
256	<p>Contemporary Trade Directory Entries</p> <p>Name: Dartford Motor Vehicle Body Repair Centre Location: K8-9, Unit, Riverside Industrial Estate, Riverside Way, Dartford, Kent, DA1 5BS Classification: Car Body Repairs Status: Inactive Positional Accuracy: Automatically positioned to the address</p>	A18NE (N)	677	-	554223 174900
256	<p>Contemporary Trade Directory Entries</p> <p>Name: Fabcast Engineering Location: K8-9, Unit, Riverside Industrial Estate, Riverside Way, Dartford, DA1 5BS Classification: Engineers - General Status: Inactive Positional Accuracy: Automatically positioned to the address</p>	A18NE (N)	677	-	554223 174900
256	<p>Contemporary Trade Directory Entries</p> <p>Name: Scrap Yard In Dartford Htt Location: Unit A2, Dartford, Kent, da1 5bs Classification: Car Breakers & Dismantlers Status: Inactive Positional Accuracy: Manually positioned within the geographical locality</p>	A18NE (N)	694	-	554255 174909
257	<p>Contemporary Trade Directory Entries</p> <p>Name: Cray Metal Finishers Ltd Location: D1-D2, Unit, Riverside Industrial Estate, Riverside Way, Dartford, Kent, DA1 5BS Classification: Powder Coatings Status: Inactive Positional Accuracy: Automatically positioned to the address</p>	A19NW (NE)	715	-	554455 174855
257	<p>Contemporary Trade Directory Entries</p> <p>Name: C M L Power Coaters Ltd Location: D1-D2, Unit, Riverside Industrial Estate, Riverside Way, Dartford, Kent, DA1 5BS Classification: Blast Cleaning Status: Inactive Positional Accuracy: Automatically positioned to the address</p>	A19NW (NE)	715	-	554455 174855
257	<p>Contemporary Trade Directory Entries</p> <p>Name: Cray Metal Finishers Location: D1-D2, Unit, Riverside Industrial Estate, Riverside Way, Dartford, Kent, DA1 5BS Classification: Metal Finishing Services Status: Inactive Positional Accuracy: Automatically positioned to the address</p>	A19NW (NE)	715	-	554455 174855
257	<p>Contemporary Trade Directory Entries</p> <p>Name: Cray Metal Finishers Location: Unit D1-D2, Riverside Industrial Estate, Riverside Way, DARTFORD, DA1 5BS Classification: Powder Coatings Status: Inactive Positional Accuracy: Automatically positioned to the address</p>	A19NW (NE)	715	-	554455 174855
257	<p>Contemporary Trade Directory Entries</p> <p>Name: Cray Metal Finishers Location: Unit D1-D2, Riverside Industrial Estate, Riverside Way, Dartford, DA1 5BS Classification: Powder Coatings Status: Inactive Positional Accuracy: Automatically positioned to the address</p>	A19NW (NE)	715	-	554455 174855
257	<p>Contemporary Trade Directory Entries</p> <p>Name: Cray Metal Finishers Location: Unit D1-D2, Riverside Industrial Estate, Riverside Way, Dartford, DA1 5BS Classification: Powder Coatings Status: Inactive Positional Accuracy: Automatically positioned to the address</p>	A19NW (NE)	715	-	554455 174855

Map ID	Details	Quadrant Reference (Compass Direction)	Estimated Distance From Site	Contact	NGR
258	<p>Contemporary Trade Directory Entries</p> <p>Name: R W D Car Salvage In Dartford Location: Unit, Dartford, Kent, da1 5bs Classification: Car Breakers & Dismantlers Status: Inactive Positional Accuracy: Manually positioned within the geographical locality</p>	A18NE (N)	716	-	554292 174921
258	<p>Contemporary Trade Directory Entries</p> <p>Name: Jacob White (Hospital Equipment) Ltd Location: Unit D4, Riverside Industrial Estate, Riverside Way, Dartford, DA1 5BX Classification: Medical Equipment Manufacturers Status: Inactive Positional Accuracy: Automatically positioned to the address</p>	A18NE (N)	717	-	554292 174921
258	<p>Contemporary Trade Directory Entries</p> <p>Name: Wardons Metal Co Ltd Location: Unit D4, Riverside Industrial Estate, Riverside Way, Dartford, DA1 5BS Classification: Sheet Metal Work Status: Inactive Positional Accuracy: Automatically positioned to the address</p>	A18NE (N)	717	-	554292 174921
258	<p>Contemporary Trade Directory Entries</p> <p>Name: Kelly Executive Location: Unit A3, Riverside Industrial Estate, Riverside Way, Dartford, DA1 5BS Classification: Car Engine Tuning & Diagnostic Services Status: Active Positional Accuracy: Automatically positioned to the address</p>	A18NE (N)	742	-	554340 174933
259	<p>Contemporary Trade Directory Entries</p> <p>Name: May'S Two Stroke Service Location: 11, Dartford Road, Dartford, DA1 3EF Classification: Mot Testing Centres Status: Inactive Positional Accuracy: Automatically positioned to the address</p>	A12NW (W)	723	-	553289 174231
259	<p>Contemporary Trade Directory Entries</p> <p>Name: Mays Two Stroke Service Location: 11, Dartford Road, Dartford, DA1 3EF Classification: Mot Testing Centres Status: Active Positional Accuracy: Automatically positioned to the address</p>	A12NW (W)	723	-	553289 174231
260	<p>Contemporary Trade Directory Entries</p> <p>Name: Pestforce Dartford Ltd Location: Unit 81 The Base, Dartford, DA1 5SF Classification: Pest & Vermin Control Status: Inactive Positional Accuracy: Manually positioned within the geographical locality</p>	A18NW (N)	724	-	553904 174963
261	<p>Contemporary Trade Directory Entries</p> <p>Name: R V T Rentavent Location: Prospect House, Riverside Industrial Estate, Dartford, Kent, DA1 5BS Classification: Ventilators & Ventilation Systems Status: Inactive Positional Accuracy: Automatically positioned to the address</p>	A18NE (NE)	735	-	554381 174911
261	<p>Contemporary Trade Directory Entries</p> <p>Name: Algo Transport Location: Unit A3,Riverside Ind Est,Riverside Way, Dartford, Kent, DA1 5BS Classification: Road Haulage Services Status: Inactive Positional Accuracy: Manually positioned to the address or location</p>	A18NE (N)	745	-	554341 174936
261	<p>Contemporary Trade Directory Entries</p> <p>Name: Algo Transport Location: Unit A3,Riverside Ind Est,Riverside Way, Dartford, Kent, DA1 5BS Classification: Road Haulage Services Status: Inactive Positional Accuracy: Manually positioned to the address or location</p>	A18NE (N)	745	-	554341 174936
261	<p>Contemporary Trade Directory Entries</p> <p>Name: W R Refrigeration Location: Unit A2-A3, Riverside Industrial Estate, Riverside Way, Dartford, DA1 5BS Classification: Refrigeration Equipment - Commercial Status: Inactive Positional Accuracy: Automatically positioned to the address</p>	A18NE (N)	753	-	554350 174941

Map ID	Details	Quadrant Reference (Compass Direction)	Estimated Distance From Site	Contact	NGR
261	<p>Contemporary Trade Directory Entries</p> <p>Name: W R Refrigeration Location: Unit A2-A3, Riverside Industrial Estate, Riverside Way, DARTFORD, DA1 5BS Classification: Refrigerators & Freezers - Servicing & Repairs Status: Inactive Positional Accuracy: Automatically positioned to the address</p>	A18NE (N)	753	-	554350 174941
262	<p>Contemporary Trade Directory Entries</p> <p>Name: Beadles Group Location: 361-367, Princes Road, Dartford, DA1 1JT Classification: Car Dealers Status: Active Positional Accuracy: Automatically positioned to the address</p>	A8SE (S)	751	-	554157 173336
263	<p>Contemporary Trade Directory Entries</p> <p>Name: Able Plastics Location: 38, Savoy Road, Dartford, DA1 5AW Classification: Cladding Suppliers & Installers Status: Inactive Positional Accuracy: Automatically positioned to the address</p>	A17SE (NW)	752	-	553561 174840
264	<p>Contemporary Trade Directory Entries</p> <p>Name: D & H Motorcycles Location: 68d, East Hill, Dartford, Kent, DA1 1RZ Classification: Garage Services Status: Active Positional Accuracy: Automatically positioned to the address</p>	A14SE (E)	752	-	554838 173911
264	<p>Contemporary Trade Directory Entries</p> <p>Name: Neilson Fjord Location: 51, Little Queen Street, Dartford, DA1 1TL Classification: Joinery Manufacturers Status: Inactive Positional Accuracy: Automatically positioned to the address</p>	A14SE (E)	769	-	554863 173936
264	<p>Contemporary Trade Directory Entries</p> <p>Name: Hi-Tec Sprays Location: 2-12 St. Albans Rd, Dartford, Kent, DA1 1TF Classification: Paint Spraying Equipment & Accessories Status: Inactive Positional Accuracy: Manually positioned to the address or location</p>	A14SE (E)	797	-	554888 173922
265	<p>Contemporary Trade Directory Entries</p> <p>Name: Arjo Wiggins Ltd Location: Dartford Paper Mill, Priory Road, Dartford, DA1 2BW Classification: Paper & Pulp Mills Status: Inactive Positional Accuracy: Automatically positioned to the address</p>	A18NW (N)	758	-	553817 174978
265	<p>Contemporary Trade Directory Entries</p> <p>Name: Millennium Printing & Stationery Location: Mill House, Priory Rd, Dartford, Kent, DA1 2BZ Classification: Office Furniture & Equipment Status: Inactive Positional Accuracy: Manually positioned to the address or location</p>	A18NW (N)	758	-	553817 174978
266	<p>Contemporary Trade Directory Entries</p> <p>Name: The Iron Inn Location: 33, Dartford Road, Dartford, DA1 3EF Classification: Dry Cleaners Status: Active Positional Accuracy: Automatically positioned to the address</p>	A12NW (W)	773	-	553241 174245
267	<p>Contemporary Trade Directory Entries</p> <p>Name: Straight Line Services Ltd Location: Unit B, Riverside Industrial Estate, Riverside Way, Dartford, DA1 5BS Classification: Metal Products - Fabricated Status: Active Positional Accuracy: Automatically positioned to the address</p>	A19NW (NE)	785	-	554408 174954
268	<p>Contemporary Trade Directory Entries</p> <p>Name: Livingstone Hospital Location: East Hill, Dartford, DA1 1SA Classification: Hospitals Status: Inactive Positional Accuracy: Automatically positioned to the address</p>	A14SE (E)	786	-	554858 173864

Map ID	Details	Quadrant Reference (Compass Direction)	Estimated Distance From Site	Contact	NGR
268	Contemporary Trade Directory Entries Name: Livingstone Community Hospital Location: East Hill, Dartford, DA1 1SA Classification: Hospitals Status: Active Positional Accuracy: Automatically positioned to the address	A14SE (E)	786	-	554858 173864
268	Contemporary Trade Directory Entries Name: Primary Care Trust Location: East Hill, Dartford, DA1 1SA Classification: Hospitals Status: Inactive Positional Accuracy: Automatically positioned to the address	A14SE (E)	794	-	554859 173844
268	Contemporary Trade Directory Entries Name: Livingstone Hospital Location: East Hill, Dartford, DA1 1SA Classification: Hospitals Status: Active Positional Accuracy: Automatically positioned to the address	A9NE (SE)	800	-	554856 173822
269	Contemporary Trade Directory Entries Name: The Ideal Cleaning Co Ltd Location: 108, St. Albans Road, Dartford, DA1 1TY Classification: Carpet, Curtain & Upholstery Cleaners Status: Inactive Positional Accuracy: Automatically positioned to the address	A14NE (E)	792	-	554911 174206
270	Contemporary Trade Directory Entries Name: Photo Express Location: Wellington Rd, Dartford, Kent, DA1 3EH Classification: Photographic Processors Status: Inactive Positional Accuracy: Manually positioned to the road within the address or location	A12NW (W)	797	-	553213 174198
271	Contemporary Trade Directory Entries Name: Dartford Copier Solutions Ltd Location: 20, Brent Lane, Dartford, DA1 1QW Classification: Photocopiers Status: Inactive Positional Accuracy: Automatically positioned to the address	A9NE (SE)	801	-	554769 173665
272	Contemporary Trade Directory Entries Name: Beadles Location: 370, Princes Road, Dartford, DA1 1LN Classification: Car Dealers Status: Active Positional Accuracy: Automatically positioned to the address	A8SE (S)	812	-	554150 173274
272	Contemporary Trade Directory Entries Name: Beadles Volkswagen Van Centre Location: 370, Princes Road, Dartford, DA1 1LN Classification: Commercial Vehicle Dealers Status: Inactive Positional Accuracy: Automatically positioned to the address	A8SE (S)	829	-	554151 173257
272	Contemporary Trade Directory Entries Name: Beadles Dartford Ltd Location: 370, Princes Road, Dartford, DA1 1LN Classification: Car Dealers Status: Inactive Positional Accuracy: Automatically positioned to the address	A8SE (S)	829	-	554151 173257
273	Contemporary Trade Directory Entries Name: The Launderette Location: 94-96, East Hill, Dartford, DA1 1RZ Classification: Dry Cleaners Status: Active Positional Accuracy: Automatically positioned to the address	A14SE (E)	815	-	554900 173897
273	Contemporary Trade Directory Entries Name: Watling Tyres Within St Albans Garage Location: St. Albans Road, DARTFORD, DA1 1TF Classification: Tyre Dealers Status: Inactive Positional Accuracy: Automatically positioned to the address	A14SE (E)	835	-	554928 173921
274	Contemporary Trade Directory Entries Name: Transforce (Uk) Ltd Location: 17, Lawson Gardens, Dartford, Kent, DA1 5BJ Classification: Road Haulage Services Status: Inactive Positional Accuracy: Automatically positioned to the address	A17NE (NW)	821	-	553681 174994

Map ID	Details	Quadrant Reference (Compass Direction)	Estimated Distance From Site	Contact	NGR
275	<p>Contemporary Trade Directory Entries</p> <p>Name: P T Electrics Location: 20, Lawford Gardens, Dartford, DA1 3AL Classification: Domestic Appliances - Servicing, Repairs & Parts Status: Active Positional Accuracy: Automatically positioned to the address</p>	A17SW (NW)	845	-	553238 174551
276	<p>Contemporary Trade Directory Entries</p> <p>Name: Ventilation Systems Location: 140, Burnham Road, Dartford, DA1 5AZ Classification: Ventilators & Ventilation Systems Status: Inactive Positional Accuracy: Manually positioned to the road within the address or location</p>	A17NE (NW)	846	-	553618 174990
277	<p>Contemporary Trade Directory Entries</p> <p>Name: R S D Autotrader Breakers Location: 20, Mead Crescent, Dartford, DA1 2SH Classification: Car Breakers & Dismantlers Status: Active Positional Accuracy: Automatically positioned to the address</p>	A8SW (S)	858	-	553903 173240
278	<p>Contemporary Trade Directory Entries</p> <p>Name: K R S Refrigeration Location: 56, Fulwich Road, Dartford, DA1 1UT Classification: Refrigerators & Freezers - Servicing & Repairs Status: Active Positional Accuracy: Automatically positioned to the address</p>	A14NE (E)	868	-	554982 174322
279	<p>Contemporary Trade Directory Entries</p> <p>Name: J D Mechanical Services South East Ltd Location: 71, Dartford Road, Dartford, DA1 3EQ Classification: Air Conditioning & Refrigeration Contractors Status: Active Positional Accuracy: Automatically positioned to the address</p>	A12NW (W)	887	-	553129 174270
279	<p>Contemporary Trade Directory Entries</p> <p>Name: Deluxe Location: 4, Marlborough Road, Dartford, DA1 3EL Classification: Carpet, Curtain & Upholstery Cleaners Status: Inactive Positional Accuracy: Automatically positioned to the address</p>	A12NW (W)	922	-	553090 174240
279	<p>Contemporary Trade Directory Entries</p> <p>Name: Southnor Coaches Location: 91, Dartford Road, Dartford, DA1 3EP Classification: Bus & Coach Operators & Stations Status: Inactive Positional Accuracy: Automatically positioned to the address</p>	A12NW (W)	946	-	553071 174283
280	<p>Contemporary Trade Directory Entries</p> <p>Name: Glaxo Smith Kline Location: Temple Hill, Dartford, DA1 5AH Classification: Pharmaceutical Manufacturers & Distributors Status: Inactive Positional Accuracy: Automatically positioned to the address</p>	A19SE (NE)	903	-	554858 174744
280	<p>Contemporary Trade Directory Entries</p> <p>Name: The Launderette Location: 13, Temple Hill Square, Dartford, DA1 5HY Classification: Dry Cleaners Status: Inactive Positional Accuracy: Automatically positioned to the address</p>	A19SE (NE)	937	-	554881 174770
280	<p>Contemporary Trade Directory Entries</p> <p>Name: Washworld Location: 13, Temple Hill Square, Dartford, DA1 5HY Classification: Laundries & Launderettes Status: Inactive Positional Accuracy: Automatically positioned to the address</p>	A19SE (NE)	940	-	554883 174772
281	<p>Contemporary Trade Directory Entries</p> <p>Name: J & C Automotive Location: Carrington Works, Fulwich Rd, Dartford, Kent, DA1 1UW Classification: Garage Services Status: Inactive Positional Accuracy: Manually positioned to the road within the address or location</p>	A14NE (E)	942	-	555058 174308
282	<p>Contemporary Trade Directory Entries</p> <p>Name: Pentire Packaging Location: 15, Cumberland Drive, Dartford, Kent, DA1 1NB Classification: Packaging Materials Manufacturers & Suppliers Status: Inactive Positional Accuracy: Automatically positioned to the address</p>	A9NE (SE)	944	-	554895 173595

Map ID	Details	Quadrant Reference (Compass Direction)	Estimated Distance From Site	Contact	NGR
283	<p>Contemporary Trade Directory Entries</p> <p>Name: House Pro Cleaners Location: 7, Ash Road, Dartford, DA1 2RL Classification: Cleaning Services - Domestic Status: Inactive Positional Accuracy: Automatically positioned to the address</p>	A8SW (S)	947	-	553869 173157
284	<p>Contemporary Trade Directory Entries</p> <p>Name: Kaeto Services Ltd Location: 41, Laburnum Avenue, Dartford, DA1 2QN Classification: Commercial Cleaning Services Status: Inactive Positional Accuracy: Automatically positioned to the address</p>	A7SE (SW)	954	-	553603 173242
285	<p>Contemporary Trade Directory Entries</p> <p>Name: Lithotek Location: Burnham Trading Est, Lawson Rd, Dartford, Kent, DA1 5BH Classification: Printers Status: Inactive Positional Accuracy: Manually positioned to the address or location</p>	A17NE (NW)	957	-	553592 175102
285	<p>Contemporary Trade Directory Entries</p> <p>Name: Bexley Doors And Windows Ltd Location: Unit O-p, Burnham Trading Estate, Lawson Road, Dartford, DA1 5BH Classification: Door Manufacturers - Domestic Status: Inactive Positional Accuracy: Automatically positioned to the address</p>	A17NE (NW)	966	-	553577 175105
285	<p>Contemporary Trade Directory Entries</p> <p>Name: Amethyst Die Stamping Co Location: Unit B, Burnham Trading Estate, Lawson Road, Dartford, DA1 5BH Classification: Printers Status: Inactive Positional Accuracy: Automatically positioned in the proximity of the address</p>	A17NE (NW)	975	-	553571 175111
286	<p>Contemporary Trade Directory Entries</p> <p>Name: Dartford Fantastic Cleaners Location: 95, Dartford Road, Dartford, DA1 3EP Classification: Carpet, Curtain & Upholstery Cleaners Status: Inactive Positional Accuracy: Automatically positioned to the address</p>	A12NW (W)	958	-	553059 174280
286	<p>Contemporary Trade Directory Entries</p> <p>Name: Dartford Cleaners Location: 95, Dartford Road, Dartford, DA1 3EP Classification: Cleaning Services - Domestic Status: Inactive Positional Accuracy: Automatically positioned to the address</p>	A12NW (W)	958	-	553059 174280
287	<p>Contemporary Trade Directory Entries</p> <p>Name: Dartford Tyre & Accessories Location: 99, Burnham Road, Dartford, DA1 5AZ Classification: Tyre Dealers Status: Active Positional Accuracy: Automatically positioned to the address</p>	A17NE (NW)	961	-	553522 175068
288	<p>Contemporary Trade Directory Entries</p> <p>Name: H H J Trading Ltd Location: 44a, Waldeck Road, Dartford, DA1 1UA Classification: Photographic Equipment & Supplies - Wholesale Status: Active Positional Accuracy: Automatically positioned to the address</p>	A15SW (E)	969	-	555086 174048
288	<p>Contemporary Trade Directory Entries</p> <p>Name: Schofield & Parham Location: 44a, Waldeck Road, Dartford, DA1 1UA Classification: Printers Status: Inactive Positional Accuracy: Automatically positioned to the address</p>	A15SW (E)	969	-	555086 174048
289	<p>Contemporary Trade Directory Entries</p> <p>Name: Dartford Transmissions Location: 201, Fulwich Road, Dartford, DA1 1UW Classification: Gearboxes Status: Active Positional Accuracy: Automatically positioned to the address</p>	A15NW (E)	974	-	555093 174268
289	<p>Contemporary Trade Directory Entries</p> <p>Name: Scotts Service Centre Location: 201, Fulwich Road, Dartford, Kent, DA1 1UW Classification: Garage Services Status: Inactive Positional Accuracy: Manually positioned to the address or location</p>	A15NW (E)	974	-	555093 174266

Map ID	Details	Quadrant Reference (Compass Direction)	Estimated Distance From Site	Contact	NGR
289	Contemporary Trade Directory Entries Name: Dartford Transmissions Location: 201, Fulwich Road, Dartford, DA1 1UW Classification: Gearboxes Status: Inactive Positional Accuracy: Automatically positioned to the address	A15NW (E)	974	-	555093 174266
289	Contemporary Trade Directory Entries Name: Volkscar Garage Services Location: Carrington Works, 201, Fulwich Road, Dartford, DA1 1UW Classification: Garage Services Status: Active Positional Accuracy: Automatically positioned to the address	A15NW (E)	989	-	555108 174268
290	Contemporary Trade Directory Entries Name: Castle Car Breakers Location: Flat 11, Loam Court, Meadowside, Dartford, DA1 2RY Classification: Car Breakers & Dismantlers Status: Inactive Positional Accuracy: Automatically positioned to the address	A3NW (S)	978	-	554064 173103
291	Contemporary Trade Directory Entries Name: Robert Hollands Location: 13, Falcon Close, Dartford, DA1 5SA Classification: Painting & Decorating Supplies Status: Inactive Positional Accuracy: Automatically positioned to the address	A19SE (NE)	979	-	555028 174588
292	Contemporary Trade Directory Entries Name: A Pile & Son Ltd Location: St. Vincents Road, Dartford, DA1 1UU Classification: Car Body Repairs Status: Inactive Positional Accuracy: Automatically positioned to the address	A15NW (E)	989	-	555098 174371
292	Contemporary Trade Directory Entries Name: A Pile & Son Ltd Location: St. Vincents Road, Dartford, DA1 1UU Classification: Commercial Vehicle Bodybuilders & Repairers Status: Inactive Positional Accuracy: Automatically positioned to the address	A15NW (E)	989	-	555098 174371
292	Contemporary Trade Directory Entries Name: A Pile & Son Ltd Location: 125, St. Vincents Road, Dartford, Kent, DA1 1UU Classification: Garage Services Status: Inactive Positional Accuracy: Automatically positioned to the address	A15NW (E)	989	-	555098 174371
292	Contemporary Trade Directory Entries Name: A Pile Location: St. Vincents Road, Dartford, DA1 1UU Classification: Garage Services Status: Inactive Positional Accuracy: Automatically positioned to the address	A15NW (E)	989	-	555098 174371
293	Contemporary Trade Directory Entries Name: Nationwide Location: 38, Temple Hill Square, Dartford, Kent, DA1 5HZ Classification: Radio Communication Equipment Status: Inactive Positional Accuracy: Manually positioned to the address or location	A19SE (NE)	990	-	554930 174792
294	Fuel Station Entries Name: Westgate House Service Station Location: Highfield Road , , Dartford, Kent, DA1 2JH Brand: Obsolete Premises Type: Not Applicable Status: Obsolete Positional Accuracy: Manually positioned to the address or location	A13SW (W)	126	-	553884 174164
295	Fuel Station Entries Name: Refil Service Station Location: 361-367, Princes Road , , Dartford, Kent, DA1 1JT Brand: Obsolete Premises Type: Not Applicable Status: Obsolete Positional Accuracy: Located by supplier to within 100m	A8SE (S)	694	-	554200 173400

Map ID	Details	Quadrant Reference (Compass Direction)	Estimated Distance From Site	Contact	NGR
296	Points of Interest - Commercial Services Name: Kwik-Fit (GB) Limited Location: 30-32 Westgate Road, Dartford, DA1 2AS Category: Repair and Servicing Class Code: Vehicle Repair, Testing and Servicing Positional Accuracy: Positioned to address or location	A13NW (NW)	58	9	553996 174298
296	Points of Interest - Commercial Services Name: Kwik-Fit (GB) Limited Location: 30-32 Westgate Road, Dartford, DA1 2AS Category: Repair and Servicing Class Code: Vehicle Repair, Testing and Servicing Positional Accuracy: Positioned to address or location	A13NW (NW)	58	9	553995 174298
296	Points of Interest - Commercial Services Name: Kwik-Fit (GB) Limited Location: 30-32 Westgate Road, Dartford, DA1 2AS Category: Repair and Servicing Class Code: Vehicle Repair, Testing and Servicing Positional Accuracy: Positioned to address or location	A13NW (NW)	58	9	553996 174298
297	Points of Interest - Commercial Services Name: Orchard Garage Ltd Location: 1-7 Suffolk Road, Dartford, DA1 1EJ Category: Repair and Servicing Class Code: Vehicle Repair, Testing and Servicing Positional Accuracy: Positioned to address or location	A13NE (NE)	59	9	554166 174260
298	Points of Interest - Commercial Services Name: Bell International Ltd Location: Waterbridge Court 50, Spital Street, Dartford, DA1 2DT Category: Transport, Storage and Delivery Class Code: Distribution and Haulage Positional Accuracy: Positioned to address or location	A13SW (SW)	69	9	553972 174080
298	Points of Interest - Commercial Services Name: Bell International Ltd Location: Waterbridge Court 50, Spital Street, Dartford, DA1 2DT Category: Transport, Storage and Delivery Class Code: Distribution and Haulage Positional Accuracy: Positioned to address or location	A13SW (SW)	70	9	553971 174080
299	Points of Interest - Commercial Services Name: Hampsheir Design Location: Priory Shopping Centre, Dartford, DA1 2HS Category: Construction Services Class Code: Metalworkers Including Blacksmiths Positional Accuracy: Positioned to address or location	A13SE (S)	112	9	554123 173983
299	Points of Interest - Commercial Services Name: Hampsheir Design Location: Priory Shopping Centre, Dartford, DA1 2HS Category: Construction Services Class Code: Metalworkers Including Blacksmiths Positional Accuracy: Positioned to address or location	A13SE (S)	112	9	554123 173983
300	Points of Interest - Commercial Services Name: Rostrum Forwarding Ltd Location: Unit 10 Twisleton Court, Priory Hill, Dartford, DA1 2EN Category: Transport, Storage and Delivery Class Code: Distribution and Haulage Positional Accuracy: Positioned to address or location	A13NW (W)	256	9	553755 174188
300	Points of Interest - Commercial Services Name: King International Shipping Services Ltd Location: Regent House Unit 10 Twisleton Court, Priory Hill, Dartford, DA1 2EN Category: Transport, Storage and Delivery Class Code: Distribution and Haulage Positional Accuracy: Positioned to address or location	A13NW (W)	256	9	553755 174188
300	Points of Interest - Commercial Services Name: A F S Freight Management Ltd Location: Regent House Unit 10 Twisleton Court, Priory Hill, Dartford, DA1 2EN Category: Transport, Storage and Delivery Class Code: Distribution and Haulage Positional Accuracy: Positioned to address or location	A13NW (W)	256	9	553755 174188
301	Points of Interest - Commercial Services Name: Gbs Ltd Location: 25 Highfield Road, Dartford, DA1 2JS Category: Transport, Storage and Delivery Class Code: Distribution and Haulage Positional Accuracy: Positioned to address or location	A13SW (SW)	256	9	553832 173940

Map ID	Details	Quadrant Reference (Compass Direction)	Estimated Distance From Site	Contact	NGR
301	Points of Interest - Commercial Services Name: G B S Location: 25 Highfield Road, Dartford, DA1 2JS Category: Transport, Storage and Delivery Class Code: Distribution and Haulage Positional Accuracy: Positioned to address or location	A13SW (SW)	256	9	553832 173940
301	Points of Interest - Commercial Services Name: G B S Location: 25 Highfield Road, Dartford, DA1 2JS Category: Transport, Storage and Delivery Class Code: Distribution and Haulage Positional Accuracy: Positioned to address or location	A13SW (SW)	257	9	553832 173939
302	Points of Interest - Commercial Services Name: Fercam Location: Crown House, Home Gardens, Dartford, DA1 1DZ Category: Transport, Storage and Delivery Class Code: Distribution and Haulage Positional Accuracy: Positioned to address or location	A13NE (E)	260	9	554379 174239
302	Points of Interest - Commercial Services Name: Callemax Haulage Ltd Within Bizniz Point Location: Crown House, Home Gardens, Dartford, DA1 1DZ Category: Transport, Storage and Delivery Class Code: Distribution and Haulage Positional Accuracy: Positioned to address or location	A13NE (E)	260	9	554379 174239
302	Points of Interest - Commercial Services Name: Brackfield Shipping Ltd Location: Crown House, Home Gardens, Dartford, DA1 1DZ Category: Transport, Storage and Delivery Class Code: Distribution and Haulage Positional Accuracy: Positioned to address or location	A13NE (E)	260	9	554379 174239
302	Points of Interest - Commercial Services Name: London Rock Location: Crown House, Home Gardens, Dartford, DA1 1DZ Category: Recycling Services Class Code: Recycling, Reclamation and Disposal Positional Accuracy: Positioned to address or location	A13NE (E)	260	9	554379 174239
303	Points of Interest - Commercial Services Name: Reeves Garage Location: 104 Hythe Street, Dartford, DA1 1BW Category: Repair and Servicing Class Code: Vehicle Repair, Testing and Servicing Positional Accuracy: Positioned to address or location	A13NE (N)	280	9	554193 174495
303	Points of Interest - Commercial Services Name: Reeves Garage Location: 104 Hythe Street, Dartford, DA1 1BW Category: Repair and Servicing Class Code: Vehicle Repair, Testing and Servicing Positional Accuracy: Positioned to address or location	A13NE (N)	281	9	554194 174496
303	Points of Interest - Commercial Services Name: Reeves Garage Location: 104 Hythe Street, Dartford, DA1 1BW Category: Repair and Servicing Class Code: Vehicle Repair, Testing and Servicing Positional Accuracy: Positioned to address or location	A13NE (N)	281	9	554194 174496
303	Points of Interest - Commercial Services Name: Milestone Auto Services Location: 6-8 Victoria Road, Dartford, DA1 5AE Category: Repair and Servicing Class Code: Vehicle Repair, Testing and Servicing Positional Accuracy: Positioned to address or location	A18SE (N)	283	9	554167 174506
303	Points of Interest - Commercial Services Name: Milestone Garage Dartford Ltd Location: 6-8 Victoria Road, Dartford, DA1 5AE Category: Repair and Servicing Class Code: Vehicle Repair, Testing and Servicing Positional Accuracy: Positioned to address or location	A18SE (N)	283	9	554165 174507
303	Points of Interest - Commercial Services Name: All Cars & Vans Wanted Location: 1 Victoria Road, Dartford, DA1 5AE Category: Recycling Services Class Code: Scrap Metal Merchants Positional Accuracy: Positioned to address or location	A18SE (N)	306	9	554196 174521

Map ID	Details	Quadrant Reference (Compass Direction)	Estimated Distance From Site	Contact	NGR
304	Points of Interest - Commercial Services Name: J O D Car Valet Location: 32 Overy Street, Dartford, DA1 1UP Category: Personal, Consumer and other Services Class Code: Vehicle Cleaning Services Positional Accuracy: Positioned to address or location	A14SW (E)	306	9	554427 174132
304	Points of Interest - Commercial Services Name: J O D Car Valet Location: 32 Overy Street, Dartford, DA1 1UP Category: Personal, Consumer and other Services Class Code: Vehicle Cleaning Services Positional Accuracy: Positioned to address or location	A14SW (E)	306	9	554427 174132
305	Points of Interest - Commercial Services Name: Halfords Autocentre Location: Matrix Trade Park, Victoria Road, Dartford, DA1 5AJ Category: Repair and Servicing Class Code: Vehicle Repair, Testing and Servicing Positional Accuracy: Positioned to address or location	A18SE (N)	339	9	554087 174584
305	Points of Interest - Commercial Services Name: G T M Environmental Services Ltd Location: Matrix House Matrix Business Centre, Victoria Road, Dartford, DA1 5AJ Category: Recycling Services Class Code: Recycling, Reclamation and Disposal Positional Accuracy: Positioned to address or location	A18SE (N)	375	9	554087 174620
305	Points of Interest - Commercial Services Name: Formula One Autocentres Location: Unit 2, Matrix Trade Park, Dartford, DA1 5AJ Category: Repair and Servicing Class Code: Vehicle Repair, Testing and Servicing Positional Accuracy: Positioned to address or location	A18SE (N)	393	9	554085 174639
306	Points of Interest - Commercial Services Name: Hawker Green Trading Location: Unit 1 The Base Dartford Business Park, Victoria Road, Dartford, DA1 5FS Category: Transport, Storage and Delivery Class Code: Distribution and Haulage Positional Accuracy: Positioned to address or location	A18SW (N)	386	9	553992 174634
307	Points of Interest - Commercial Services Name: Dartford Rebore & Engine Centre Ltd Location: 15 Overy Street, Dartford, DA1 1UP Category: Repair and Servicing Class Code: Vehicle Repair, Testing and Servicing Positional Accuracy: Positioned to address or location	A14SW (E)	392	9	554497 174028
307	Points of Interest - Commercial Services Name: Dartford Rebore & Engine Centre Ltd Location: 15 Overy Street, Dartford, DA1 1UP Category: Repair and Servicing Class Code: Vehicle Repair, Testing and Servicing Positional Accuracy: Positioned to address or location	A14SW (E)	392	9	554497 174028
307	Points of Interest - Commercial Services Name: Dartford & Rebore Engine Centre Ltd Location: 15 Overy Street, Dartford, DA1 1UP Category: Repair and Servicing Class Code: Vehicle Repair, Testing and Servicing Positional Accuracy: Positioned to address or location	A14SW (E)	394	9	554500 174028
308	Points of Interest - Commercial Services Name: Eastwood Metals Recycling Centre Location: 150a Hythe Street, Dartford, DA1 1BN Category: Recycling Services Class Code: Scrap Metal Merchants Positional Accuracy: Positioned to address or location	A18SE (N)	452	9	554209 174670
308	Points of Interest - Commercial Services Name: Eastwood Metals Recycling Centre Location: 152 Hythe Street, Dartford, DA1 1BN Category: Recycling Services Class Code: Scrap Metal Merchants Positional Accuracy: Positioned to address or location	A18SE (N)	452	9	554209 174670
309	Points of Interest - Commercial Services Name: Trans Global Freight Management Ltd Location: Birchwood House, Victoria Road, Dartford, DA1 5TG Category: Transport, Storage and Delivery Class Code: Distribution and Haulage Positional Accuracy: Positioned to address or location	A18SW (N)	531	9	554012 174781

Map ID	Details	Quadrant Reference (Compass Direction)	Estimated Distance From Site	Contact	NGR
309	Points of Interest - Commercial Services Name: Sc Freight Ltd Location: Birchwood House, Victoria Road, Dartford, DA1 5TG Category: Transport, Storage and Delivery Class Code: Distribution and Haulage Positional Accuracy: Positioned to address or location	A18SW (N)	531	9	554012 174781
310	Points of Interest - Commercial Services Name: A & B Engineering Ltd Location: Unit 20 Victoria Industrial Park, Victoria Road, Dartford, DA1 5AJ Category: Construction Services Class Code: Metalworkers Including Blacksmiths Positional Accuracy: Positioned to address or location	A18SE (N)	546	9	554143 174783
310	Points of Interest - Commercial Services Name: A & B Engineering UK Ltd Location: Unit 20 Victoria Industrial Park, Victoria Road, Dartford, DA1 5AJ Category: Construction Services Class Code: Metalworkers Including Blacksmiths Positional Accuracy: Positioned to address or location	A18SE (N)	546	9	554143 174783
310	Points of Interest - Commercial Services Name: Fast Refining Ltd Location: Unit 24-25 Victoria Industrial Park, Victoria Road, Dartford, DA1 5AJ Category: Recycling Services Class Code: Scrap Metal Merchants Positional Accuracy: Positioned to address or location	A18SE (N)	582	9	554112 174826
310	Points of Interest - Commercial Services Name: Allsteel Metalworks Ltd Location: Unit 24-25 Victoria Industrial Park, Victoria Road, Dartford, DA1 5AJ Category: Construction Services Class Code: Metalworkers Including Blacksmiths Positional Accuracy: Positioned to address or location	A18SE (N)	584	9	554108 174828
311	Points of Interest - Commercial Services Name: Inter Europe Location: 1a Central Road, Dartford, DA1 5BG Category: Transport, Storage and Delivery Class Code: Distribution and Haulage Positional Accuracy: Positioned to address or location	A19SW (NE)	553	9	554409 174695
311	Points of Interest - Commercial Services Name: A M Cargo Services Location: 1A Central Road, Dartford, DA1 5BG Category: Transport, Storage and Delivery Class Code: Distribution and Haulage Positional Accuracy: Positioned to address or location	A19SW (NE)	567	9	554417 174707
311	Points of Interest - Commercial Services Name: A M Cargo Services Location: 1a Central Road, Dartford, DA1 5BG Category: Transport, Storage and Delivery Class Code: Distribution and Haulage Positional Accuracy: Positioned to address or location	A19SW (NE)	568	9	554417 174708
311	Points of Interest - Commercial Services Name: Plain Sailing Global Logistics Ltd Location: 1a Central Road, Dartford, DA1 5BG Category: Transport, Storage and Delivery Class Code: Distribution and Haulage Positional Accuracy: Positioned to address or location	A19SW (NE)	568	9	554417 174708
311	Points of Interest - Commercial Services Name: Woollett Airey Co Ltd Location: 1a Central Road, Dartford, DA1 5BG Category: Transport, Storage and Delivery Class Code: Distribution and Haulage Positional Accuracy: Positioned to address or location	A19SW (NE)	568	9	554417 174708
312	Points of Interest - Commercial Services Name: John Daws Location: 35 Tower Road, Dartford, DA1 2HE Category: Repair and Servicing Class Code: Vehicle Repair, Testing and Servicing Positional Accuracy: Positioned to address or location	A12SE (W)	566	9	553472 173991
312	Points of Interest - Commercial Services Name: John Daws Trimming Location: 35 Tower Road, Dartford, DA1 2HE Category: Repair and Servicing Class Code: Vehicle Repair, Testing and Servicing Positional Accuracy: Positioned to address or location	A12SE (W)	567	9	553472 173990

Map ID	Details	Quadrant Reference (Compass Direction)	Estimated Distance From Site	Contact	NGR
313	Points of Interest - Commercial Services Name: Independent B M W & Mini Specialist Location: Unit I1 Riverside Industrial Estate, Riverside Way, Dartford, DA1 5BS Category: Repair and Servicing Class Code: Vehicle Repair, Testing and Servicing Positional Accuracy: Positioned to address or location	A18SE (N)	644	9	554332 174832
313	Points of Interest - Commercial Services Name: Crago Auto Repairs Location: Unit I1 Riverside Industrial Estate, Riverside Way, Dartford, DA1 5BS Category: Repair and Servicing Class Code: Vehicle Repair, Testing and Servicing Positional Accuracy: Positioned to address or location	A18SE (N)	644	9	554332 174832
313	Points of Interest - Commercial Services Name: Dartford Motors Location: Unit I2 Riverside Industrial Estate, Riverside Way, Dartford, DA1 5BS Category: Repair and Servicing Class Code: Vehicle Repair, Testing and Servicing Positional Accuracy: Positioned to address or location	A18SE (NE)	656	9	554348 174839
313	Points of Interest - Commercial Services Name: Intersped Logistics UK Ltd Location: Unit I4 Riverside Industrial Estate, Riverside Way, Dartford, DA1 5BS Category: Transport, Storage and Delivery Class Code: Distribution and Haulage Positional Accuracy: Positioned to address or location	A18NE (NE)	676	9	554378 174848
314	Points of Interest - Commercial Services Name: Api Freight Ltd Location: Unit G2 Riverside Industrial Estate, Riverside Way, Dartford, DA1 5BS Category: Transport, Storage and Delivery Class Code: Distribution and Haulage Positional Accuracy: Positioned to address or location	A18NE (NE)	676	9	554353 174858
314	Points of Interest - Commercial Services Name: D M H Autos Location: Unit A3 Riverside Industrial Estate, Riverside Way, Dartford, DA1 5BS Category: Repair and Servicing Class Code: Vehicle Repair, Testing and Servicing Positional Accuracy: Positioned to address or location	A18NE (N)	745	9	554341 174936
314	Points of Interest - Commercial Services Name: Algo Transport Location: Unit A3, Riverside Ind Est, Riverside Way, Dartford, Kent, DA1 5BS Category: Transport, Storage and Delivery Class Code: Distribution and Haulage Positional Accuracy: Positioned to address or location	A18NE (N)	745	9	554341 174936
314	Points of Interest - Commercial Services Name: Algo Transport Location: Unit K3 Riverside Industrial Estate, Riverside Way, Dartford, Kent, DA1 5BS Category: Transport, Storage and Delivery Class Code: Distribution and Haulage Positional Accuracy: Positioned to address or location	A18NE (N)	745	9	554341 174936
315	Points of Interest - Commercial Services Name: Dartford Motor Vehicle Body Repair Centre Location: K8-9 Unit Riverside Industrial Estate, Riverside Way, Dartford, DA1 5BS Category: Repair and Servicing Class Code: Vehicle Repair, Testing and Servicing Positional Accuracy: Positioned to address or location	A18NE (N)	677	9	554223 174900
315	Points of Interest - Commercial Services Name: Wardons Metal Co Ltd Location: Unit D4 Riverside Industrial Estate, Riverside Way, Dartford, DA1 5BS Category: Construction Services Class Code: Metalworkers Including Blacksmiths Positional Accuracy: Positioned to address or location	A18NE (N)	717	9	554292 174921
316	Points of Interest - Commercial Services Name: Mays Two Stroke Service Location: 11 Dartford Road, Dartford, DA1 3EF Category: Repair and Servicing Class Code: Vehicle Repair, Testing and Servicing Positional Accuracy: Positioned to address or location	A12NW (W)	723	9	553289 174231
316	Points of Interest - Commercial Services Name: Mays Two Stroke Service Location: 11 Dartford Road, Dartford, DA1 3EF Category: Repair and Servicing Class Code: Vehicle Repair, Testing and Servicing Positional Accuracy: Positioned to address or location	A12NW (W)	724	9	553289 174231

Map ID	Details	Quadrant Reference (Compass Direction)	Estimated Distance From Site	Contact	NGR
317	Points of Interest - Commercial Services Name: D & H Motorcycles Location: Flat 68d, East Hill, Dartford, DA1 1RZ Category: Repair and Servicing Class Code: Vehicle Repair, Testing and Servicing Positional Accuracy: Positioned to address or location	A14SE (E)	751	9	554837 173911
317	Points of Interest - Commercial Services Name: D & H Motorcycles Location: 68d East Hill, Dartford, DA1 1RZ Category: Repair and Servicing Class Code: Vehicle Repair, Testing and Servicing Positional Accuracy: Positioned to address or location	A14SE (E)	752	9	554838 173911
318	Points of Interest - Commercial Services Name: R S D Autotrader Breakers Location: 20 Mead Crescent, Dartford, DA1 2SH Category: Recycling Services Class Code: Scrap Metal Merchants Positional Accuracy: Positioned to address or location	A8SW (S)	858	9	553903 173240
319	Points of Interest - Commercial Services Name: F S Hand Car Wash Location: Princes Road, Dartford, DA1 1LA Category: Personal, Consumer and other Services Class Code: Vehicle Cleaning Services Positional Accuracy: Positioned to address or location	A8SE (S)	866	9	554219 173229
320	Points of Interest - Commercial Services Name: Biddenden Motor Works Location: 201 Fulwich Road, Dartford, DA1 1UW Category: Repair and Servicing Class Code: Vehicle Repair, Testing and Servicing Positional Accuracy: Positioned to address or location	A15NW (E)	973	9	555092 174265
320	Points of Interest - Commercial Services Name: Dartford Transmissions Location: 201 Fulwich Road, Dartford, DA1 1UW Category: Repair and Servicing Class Code: Vehicle Repair, Testing and Servicing Positional Accuracy: Positioned to address or location	A15NW (E)	974	9	555093 174266
320	Points of Interest - Commercial Services Name: Scotts Service Centre Location: 201 Fulwich Road, Dartford, DA1 1UW Category: Repair and Servicing Class Code: Vehicle Repair, Testing and Servicing Positional Accuracy: Positioned to address or location	A15NW (E)	974	9	555093 174266
320	Points of Interest - Commercial Services Name: Dartford Transmissions Location: 201 Fulwich Road, Dartford, DA1 1UW Category: Repair and Servicing Class Code: Vehicle Repair, Testing and Servicing Positional Accuracy: Positioned to address or location	A15NW (E)	974	9	555093 174266
321	Points of Interest - Commercial Services Name: A Pile & Son Ltd Location: St. Vincents Road, Dartford, DA1 1UU Category: Repair and Servicing Class Code: Vehicle Repair, Testing and Servicing Positional Accuracy: Positioned to address or location	A15NW (E)	989	9	555098 174370
321	Points of Interest - Commercial Services Name: A Pile & Son Ltd Location: 125 St. Vincents Road, Dartford, DA1 1UU Category: Repair and Servicing Class Code: Vehicle Repair, Testing and Servicing Positional Accuracy: Positioned to address or location	A15NW (E)	989	9	555098 174371
321	Points of Interest - Commercial Services Name: Pile & Son Location: St. Vincents Road, Dartford, DA1 1UU Category: Repair and Servicing Class Code: Vehicle Repair, Testing and Servicing Positional Accuracy: Positioned to address or location	A15NW (E)	989	9	555098 174371
322	Points of Interest - Education and Health Name: Arndale House Location: 18-20 Spital Street, Dartford, DA1 2DL Category: Health Practitioners and Establishments Class Code: Hospitals Positional Accuracy: Positioned to address or location	A13SE (S)	23	9	554077 174060

Map ID	Details	Quadrant Reference (Compass Direction)	Estimated Distance From Site	Contact	NGR
323	Points of Interest - Education and Health Name: Livingstone Hospital Location: East Hill, Dartford, DA1 1SA Category: Health Practitioners and Establishments Class Code: Hospitals Positional Accuracy: Positioned to address or location	A14SE (E)	786	9	554858 173864
323	Points of Interest - Education and Health Name: Livingstone Hospital Location: East Hill, Dartford, DA1 1SA Category: Health Practitioners and Establishments Class Code: Hospitals Positional Accuracy: Positioned to address or location	A14SE (E)	786	9	554858 173864
324	Points of Interest - Manufacturing and Production Name: Works Location: Not Supplied Category: Industrial Features Class Code: Unspecified Works Or Factories Positional Accuracy: Positioned to an adjacent address or location	A13NW (NW)	39	9	553986 174239
324	Points of Interest - Manufacturing and Production Name: Works Location: DA1 Category: Industrial Features Class Code: Unspecified Works Or Factories Positional Accuracy: Positioned to an adjacent address or location	A13NW (NW)	41	9	553983 174238
325	Points of Interest - Manufacturing and Production Name: Hbci Location: Crown House, Home Gdns, Dartford, Kent, DA1 1DZ Category: Industrial Features Class Code: Business Parks and Industrial Estates Positional Accuracy: Positioned to address or location	A13NE (NE)	109	9	554168 174322
326	Points of Interest - Manufacturing and Production Name: Works Location: Not Supplied Category: Industrial Features Class Code: Unspecified Works Or Factories Positional Accuracy: Positioned to an adjacent address or location	A13NW (N)	232	9	554025 174482
326	Points of Interest - Manufacturing and Production Name: Works Location: Not Supplied Category: Industrial Features Class Code: Unspecified Works Or Factories Positional Accuracy: Positioned to an adjacent address or location	A13NW (N)	245	9	553959 174485
327	Points of Interest - Manufacturing and Production Name: Berkeley Business Centre Location: Crown House, Home Gardens, Dartford, DA1 1DZ Category: Industrial Features Class Code: Business Parks and Industrial Estates Positional Accuracy: Positioned to address or location	A13NE (E)	260	9	554379 174239
327	Points of Interest - Manufacturing and Production Name: Berkeley Business Centre Location: Crown House, Home Gardens, Dartford, DA1 1DZ Category: Industrial Features Class Code: Business Parks and Industrial Estates Positional Accuracy: Positioned to address or location	A13NE (E)	260	9	554379 174239
328	Points of Interest - Manufacturing and Production Name: Tank Location: DA1 Category: Industrial Features Class Code: Tanks (Generic) Positional Accuracy: Positioned to an adjacent address or location	A13SW (S)	272	9	553937 173838
329	Points of Interest - Manufacturing and Production Name: Works Location: DA1 Category: Industrial Features Class Code: Unspecified Works Or Factories Positional Accuracy: Positioned to an adjacent address or location	A8NE (S)	303	9	554149 173789
329	Points of Interest - Manufacturing and Production Name: Works Location: Not Supplied Category: Industrial Features Class Code: Unspecified Works Or Factories Positional Accuracy: Positioned to an adjacent address or location	A8NE (S)	306	9	554153 173787

Map ID	Details	Quadrant Reference (Compass Direction)	Estimated Distance From Site	Contact	NGR
329	Points of Interest - Manufacturing and Production Name: Works Location: DA1 Category: Industrial Features Class Code: Unspecified Works Or Factories Positional Accuracy: Positioned to an adjacent address or location	A8NW (S)	339	9	554052 173743
329	Points of Interest - Manufacturing and Production Name: Works Location: Not Supplied Category: Industrial Features Class Code: Unspecified Works Or Factories Positional Accuracy: Positioned to an adjacent address or location	A8NE (S)	354	9	554127 173733
329	Points of Interest - Manufacturing and Production Name: Works Location: DA1 Category: Industrial Features Class Code: Unspecified Works Or Factories Positional Accuracy: Positioned to an adjacent address or location	A8NE (S)	354	9	554127 173733
329	Points of Interest - Manufacturing and Production Name: Works Location: DA1 Category: Industrial Features Class Code: Unspecified Works Or Factories Positional Accuracy: Positioned to an adjacent address or location	A8NE (S)	364	9	554146 173726
329	Points of Interest - Manufacturing and Production Name: Works Location: Not Supplied Category: Industrial Features Class Code: Unspecified Works Or Factories Positional Accuracy: Positioned to an adjacent address or location	A8NE (S)	367	9	554144 173722
329	Points of Interest - Manufacturing and Production Name: Works Location: Not Supplied Category: Industrial Features Class Code: Unspecified Works Or Factories Positional Accuracy: Positioned to an adjacent address or location	A8NE (S)	380	9	554126 173706
329	Points of Interest - Manufacturing and Production Name: Works Location: DA1 Category: Industrial Features Class Code: Unspecified Works Or Factories Positional Accuracy: Positioned to an adjacent address or location	A8NE (S)	380	9	554126 173706
329	Points of Interest - Manufacturing and Production Name: Works Location: Not Supplied Category: Industrial Features Class Code: Unspecified Works Or Factories Positional Accuracy: Positioned to an adjacent address or location	A8NE (S)	406	9	554161 173686
329	Points of Interest - Manufacturing and Production Name: Works Location: DA1 Category: Industrial Features Class Code: Unspecified Works Or Factories Positional Accuracy: Positioned to an adjacent address or location	A8NE (S)	406	9	554156 173685
330	Points of Interest - Manufacturing and Production Name: Works Location: DA1 Category: Industrial Features Class Code: Unspecified Works Or Factories Positional Accuracy: Positioned to an adjacent address or location	A13NE (NE)	353	9	554363 174479
330	Points of Interest - Manufacturing and Production Name: Works Location: Not Supplied Category: Industrial Features Class Code: Unspecified Works Or Factories Positional Accuracy: Positioned to an adjacent address or location	A13NE (NE)	356	9	554367 174480
331	Points of Interest - Manufacturing and Production Name: Matrix Business Centre Location: DA1 Category: Industrial Features Class Code: Business Parks and Industrial Estates Positional Accuracy: Positioned to an adjacent address or location	A18SE (N)	358	9	554084 174603

Map ID	Details	Quadrant Reference (Compass Direction)	Estimated Distance From Site	Contact	NGR
331	Points of Interest - Manufacturing and Production Name: Works Location: DA1 Category: Industrial Features Class Code: Unspecified Works Or Factories Positional Accuracy: Positioned to an adjacent address or location	A18SE (N)	367	9	554152 174598
331	Points of Interest - Manufacturing and Production Name: Works Location: Not Supplied Category: Industrial Features Class Code: Unspecified Works Or Factories Positional Accuracy: Positioned to an adjacent address or location	A18SE (N)	371	9	554158 174600
331	Points of Interest - Manufacturing and Production Name: Matrix Business Centre Location: Matrix House Matrix Business Centre, Victoria Road, Dartford, DA1 5AJ Category: Industrial Features Class Code: Business Parks and Industrial Estates Positional Accuracy: Positioned to address or location	A18SE (N)	375	9	554087 174620
331	Points of Interest - Manufacturing and Production Name: Matrix Business Centre Location: Matrix House Matrix Business Centre, Victoria Road, Dartford, DA1 5AJ Category: Industrial Features Class Code: Business Parks and Industrial Estates Positional Accuracy: Positioned to address or location	A18SE (N)	375	9	554087 174620
332	Points of Interest - Manufacturing and Production Name: Tank Location: DA1 Category: Industrial Features Class Code: Tanks (Generic) Positional Accuracy: Positioned to address or location	A14SW (SE)	382	9	554419 173898
332	Points of Interest - Manufacturing and Production Name: Tanks Location: DA1 Category: Industrial Features Class Code: Tanks (Generic) Positional Accuracy: Positioned to an adjacent address or location	A14SW (SE)	382	9	554419 173898
333	Points of Interest - Manufacturing and Production Name: Basepoint Business Centre Location: The Base Dartford Business Park, Victoria Road, Dartford, DA1 5FS Category: Industrial Features Class Code: Business Parks and Industrial Estates Positional Accuracy: Positioned to address or location	A18SW (N)	392	9	553981 174639
334	Points of Interest - Manufacturing and Production Name: Works Location: DA1 Category: Industrial Features Class Code: Unspecified Works Or Factories Positional Accuracy: Positioned to an adjacent address or location	A18SE (NE)	409	9	554253 174610
334	Points of Interest - Manufacturing and Production Name: Works Location: Not Supplied Category: Industrial Features Class Code: Unspecified Works Or Factories Positional Accuracy: Positioned to an adjacent address or location	A18SE (N)	413	9	554245 174617
334	Points of Interest - Manufacturing and Production Name: Works Location: DA1 Category: Industrial Features Class Code: Unspecified Works Or Factories Positional Accuracy: Positioned to an adjacent address or location	A18SE (N)	415	9	554249 174618
335	Points of Interest - Manufacturing and Production Name: Works Location: Not Supplied Category: Industrial Features Class Code: Unspecified Works Or Factories Positional Accuracy: Positioned to an adjacent address or location	A14NW (NE)	456	9	554513 174455
335	Points of Interest - Manufacturing and Production Name: Works Location: Not Supplied Category: Industrial Features Class Code: Unspecified Works Or Factories Positional Accuracy: Positioned to an adjacent address or location	A14NW (NE)	484	9	554553 174440

Map ID	Details	Quadrant Reference (Compass Direction)	Estimated Distance From Site	Contact	NGR
335	Points of Interest - Manufacturing and Production Name: Tanks Location: DA1 Category: Industrial Features Class Code: Tanks (Generic) Positional Accuracy: Positioned to an adjacent address or location	A14NW (NE)	519	9	554573 174476
336	Points of Interest - Manufacturing and Production Name: Linco 1995 Ltd Location: Unit 53 Victoria Industrial Park, Victoria Road, Dartford, DA1 5AJ Category: Farming Class Code: Poultry Farming, Equipment and Supplies Positional Accuracy: Positioned to address or location	A18SE (N)	465	9	554137 174702
336	Points of Interest - Manufacturing and Production Name: Victoria Industrial Park Location: DA1 Category: Industrial Features Class Code: Business Parks and Industrial Estates Positional Accuracy: Positioned to an adjacent address or location	A18SE (N)	542	9	554114 174785
337	Points of Interest - Manufacturing and Production Name: Tank Location: DA1 Category: Industrial Features Class Code: Tanks (Generic) Positional Accuracy: Positioned to an adjacent address or location	A7NE (SW)	475	9	553658 173808
338	Points of Interest - Manufacturing and Production Name: Works Location: Not Supplied Category: Industrial Features Class Code: Unspecified Works Or Factories Positional Accuracy: Positioned to an adjacent address or location	A19SW (NE)	495	9	554478 174566
338	Points of Interest - Manufacturing and Production Name: Works Location: DA1 Category: Industrial Features Class Code: Unspecified Works Or Factories Positional Accuracy: Positioned to an adjacent address or location	A19SW (NE)	495	9	554478 174566
338	Points of Interest - Manufacturing and Production Name: Works Location: DA1 Category: Industrial Features Class Code: Unspecified Works Or Factories Positional Accuracy: Positioned to an adjacent address or location	A19SW (NE)	496	9	554507 174534
338	Points of Interest - Manufacturing and Production Name: Tank Location: DA1 Category: Industrial Features Class Code: Tanks (Generic) Positional Accuracy: Positioned to an adjacent address or location	A19SW (NE)	548	9	554548 174566
338	Points of Interest - Manufacturing and Production Name: Tanks Location: DA1 Category: Industrial Features Class Code: Tanks (Generic) Positional Accuracy: Positioned to an adjacent address or location	A19SW (NE)	606	9	554589 174608
339	Points of Interest - Manufacturing and Production Name: Works Location: Not Supplied Category: Industrial Features Class Code: Unspecified Works Or Factories Positional Accuracy: Positioned to an adjacent address or location	A19SW (NE)	502	9	554425 174622
339	Points of Interest - Manufacturing and Production Name: Works Location: DA1 Category: Industrial Features Class Code: Unspecified Works Or Factories Positional Accuracy: Positioned to an adjacent address or location	A19SW (NE)	502	9	554425 174622
340	Points of Interest - Manufacturing and Production Name: Works Location: Not Supplied Category: Industrial Features Class Code: Unspecified Works Or Factories Positional Accuracy: Positioned to an adjacent address or location	A19SW (NE)	614	9	554494 174710

Map ID	Details	Quadrant Reference (Compass Direction)	Estimated Distance From Site	Contact	NGR
340	Points of Interest - Manufacturing and Production Name: Works Location: DA1 Category: Industrial Features Class Code: Unspecified Works Or Factories Positional Accuracy: Positioned to an adjacent address or location	A19SW (NE)	617	9	554492 174716
340	Points of Interest - Manufacturing and Production Name: Tank Location: DA1 Category: Industrial Features Class Code: Tanks (Generic) Positional Accuracy: Positioned to an adjacent address or location	A19SW (NE)	672	9	554566 174726
341	Points of Interest - Manufacturing and Production Name: Tank Location: DA1 Category: Industrial Features Class Code: Tanks (Generic) Positional Accuracy: Positioned to an adjacent address or location	A19SW (NE)	658	9	554650 174613
341	Points of Interest - Manufacturing and Production Name: Tank Location: DA1 Category: Industrial Features Class Code: Tanks (Generic) Positional Accuracy: Positioned to an adjacent address or location	A19SW (NE)	665	9	554642 174636
341	Points of Interest - Manufacturing and Production Name: Tanks Location: DA1 Category: Industrial Features Class Code: Tanks (Generic) Positional Accuracy: Positioned to an adjacent address or location	A19SW (NE)	670	9	554687 174580
342	Points of Interest - Manufacturing and Production Name: Tank Location: DA1 Category: Industrial Features Class Code: Tanks (Generic) Positional Accuracy: Positioned to an adjacent address or location	A19SW (NE)	689	9	554507 174794
342	Points of Interest - Manufacturing and Production Name: Tanks Location: DA1 Category: Industrial Features Class Code: Tanks (Generic) Positional Accuracy: Positioned to an adjacent address or location	A19SW (NE)	703	9	554505 174812
342	Points of Interest - Manufacturing and Production Name: Tank Location: DA1 Category: Industrial Features Class Code: Tanks (Generic) Positional Accuracy: Positioned to an adjacent address or location	A19NW (NE)	741	9	554514 174851
342	Points of Interest - Manufacturing and Production Name: Works Location: DA1 Category: Industrial Features Class Code: Unspecified Works Or Factories Positional Accuracy: Positioned to an adjacent address or location	A19NW (NE)	748	9	554485 174877
342	Points of Interest - Manufacturing and Production Name: Works Location: Not Supplied Category: Industrial Features Class Code: Unspecified Works Or Factories Positional Accuracy: Positioned to an adjacent address or location	A19NW (NE)	752	9	554491 174878
343	Points of Interest - Manufacturing and Production Name: Riverside Industrial Estate Location: DA1 Category: Industrial Features Class Code: Business Parks and Industrial Estates Positional Accuracy: Positioned to an adjacent address or location	A18NE (NE)	705	9	554363 174885
344	Points of Interest - Manufacturing and Production Name: Works Location: Not Supplied Category: Industrial Features Class Code: Unspecified Works Or Factories Positional Accuracy: Positioned to an adjacent address or location	A19SW (NE)	734	9	554634 174748

Map ID	Details	Quadrant Reference (Compass Direction)	Estimated Distance From Site	Contact	NGR
344	Points of Interest - Manufacturing and Production Name: Works Location: DA1 Category: Industrial Features Class Code: Unspecified Works Or Factories Positional Accuracy: Positioned to an adjacent address or location	A19SW (NE)	734	9	554634 174748
344	Points of Interest - Manufacturing and Production Name: Tank Location: DA1 Category: Industrial Features Class Code: Tanks (Generic) Positional Accuracy: Positioned to an adjacent address or location	A19SW (NE)	777	9	554659 174783
345	Points of Interest - Manufacturing and Production Name: Works Location: DA1 Category: Industrial Features Class Code: Unspecified Works Or Factories Positional Accuracy: Positioned to an adjacent address or location	A8SE (S)	751	9	554256 173354
345	Points of Interest - Manufacturing and Production Name: Works Location: Not Supplied Category: Industrial Features Class Code: Unspecified Works Or Factories Positional Accuracy: Positioned to an adjacent address or location	A8SE (S)	752	9	554260 173354
346	Points of Interest - Manufacturing and Production Name: Tank Location: DA1 Category: Industrial Features Class Code: Tanks (Generic) Positional Accuracy: Positioned to an adjacent address or location	A14SE (E)	762	9	554879 174062
347	Points of Interest - Manufacturing and Production Name: Tank Location: DA1 Category: Industrial Features Class Code: Tanks (Generic) Positional Accuracy: Positioned to an adjacent address or location	A18NE (N)	799	9	554120 175043
347	Points of Interest - Manufacturing and Production Name: Tanks Location: DA1 Category: Industrial Features Class Code: Tanks (Generic) Positional Accuracy: Positioned to an adjacent address or location	A18NE (N)	830	9	554100 175077
348	Points of Interest - Manufacturing and Production Name: Tanks Location: DA1 Category: Industrial Features Class Code: Tanks (Generic) Positional Accuracy: Positioned to an adjacent address or location	A18NW (N)	848	9	553804 175068
348	Points of Interest - Manufacturing and Production Name: Works Location: Not Supplied Category: Industrial Features Class Code: Unspecified Works Or Factories Positional Accuracy: Positioned to an adjacent address or location	A18NW (N)	864	9	553817 175088
348	Points of Interest - Manufacturing and Production Name: Works Location: DA1 Category: Industrial Features Class Code: Unspecified Works Or Factories Positional Accuracy: Positioned to an adjacent address or location	A18NW (N)	864	9	553817 175088
348	Points of Interest - Manufacturing and Production Name: Tanks Location: DA1 Category: Industrial Features Class Code: Tanks (Generic) Positional Accuracy: Positioned to an adjacent address or location	A18NW (N)	871	9	553846 175102
348	Points of Interest - Manufacturing and Production Name: Tank Location: DA1 Category: Industrial Features Class Code: Tanks (Generic) Positional Accuracy: Positioned to an adjacent address or location	A18NW (N)	879	9	553834 175107

Map ID	Details	Quadrant Reference (Compass Direction)	Estimated Distance From Site	Contact	NGR
348	Points of Interest - Manufacturing and Production Name: Tank Location: DA1 Category: Industrial Features Class Code: Tanks (Generic) Positional Accuracy: Positioned to an adjacent address or location	A18NW (N)	893	9	553809 175116
348	Points of Interest - Manufacturing and Production Name: Tank Location: DA1 Category: Industrial Features Class Code: Tanks (Generic) Positional Accuracy: Positioned to an adjacent address or location	A18NW (N)	894	9	553824 175120
349	Points of Interest - Manufacturing and Production Name: Works Location: Not Supplied Category: Industrial Features Class Code: Unspecified Works Or Factories Positional Accuracy: Positioned to an adjacent address or location	A19NW (NE)	861	9	554477 175007
349	Points of Interest - Manufacturing and Production Name: Tank Location: DA1 Category: Industrial Features Class Code: Tanks (Generic) Positional Accuracy: Positioned to an adjacent address or location	A19NW (NE)	874	9	554479 175020
349	Points of Interest - Manufacturing and Production Name: Works Location: Not Supplied Category: Industrial Features Class Code: Unspecified Works Or Factories Positional Accuracy: Positioned to an adjacent address or location	A19NW (NE)	911	9	554558 175022
349	Points of Interest - Manufacturing and Production Name: Works Location: DA1 Category: Industrial Features Class Code: Unspecified Works Or Factories Positional Accuracy: Positioned to an adjacent address or location	A19NW (NE)	911	9	554558 175022
350	Points of Interest - Manufacturing and Production Name: Tank Location: DA1 Category: Industrial Features Class Code: Tanks (Generic) Positional Accuracy: Positioned to an adjacent address or location	A19NW (NE)	874	9	554634 174930
351	Points of Interest - Manufacturing and Production Name: Tank Location: DA1 Category: Industrial Features Class Code: Tanks (Generic) Positional Accuracy: Positioned to an adjacent address or location	A7NW (SW)	893	9	553209 173764
352	Points of Interest - Manufacturing and Production Name: Tanks Location: DA1 Category: Industrial Features Class Code: Tanks (Generic) Positional Accuracy: Positioned to an adjacent address or location	A18NW (N)	902	9	554032 175152
353	Points of Interest - Manufacturing and Production Name: Works Location: Not Supplied Category: Industrial Features Class Code: Unspecified Works Or Factories Positional Accuracy: Positioned to an adjacent address or location	A15SW (E)	968	9	555084 174041
353	Points of Interest - Manufacturing and Production Name: Works Location: DA1 Category: Industrial Features Class Code: Unspecified Works Or Factories Positional Accuracy: Positioned to an adjacent address or location	A15SW (E)	971	9	555087 174045
354	Points of Interest - Manufacturing and Production Name: Tanks Location: DA1 Category: Industrial Features Class Code: Tanks (Generic) Positional Accuracy: Positioned to an adjacent address or location	A17NE (N)	985	9	553689 175175

Map ID	Details	Quadrant Reference (Compass Direction)	Estimated Distance From Site	Contact	NGR
355	Points of Interest - Manufacturing and Production Name: Works Location: Not Supplied Category: Industrial Features Class Code: Unspecified Works Or Factories Positional Accuracy: Positioned to an adjacent address or location	A15NW (E)	996	9	555106 174364
356	Points of Interest - Public Infrastructure Name: Beeline Taxis Location: 18a Hythe Street, Dartford, DA1 1BX Category: Air Class Code: Airports and Landing Strips Positional Accuracy: Positioned to address or location	A13SE (SE)	9	9	554122 174127
357	Points of Interest - Public Infrastructure Name: Dartford Contact Point Location: Dartford Civic Offices, Home Gardens, Dartford, DA1 1DR Category: Central and Local Government Class Code: Police Stations Positional Accuracy: Positioned to address or location	A13NE (E)	98	9	554217 174218
358	Points of Interest - Public Infrastructure Name: Dartford Rail Station Location: Station Approach, DA1 Category: Public Transport, Stations and Infrastructure Class Code: Railway Stations, Junctions and Halts Positional Accuracy: Positioned to address or location	A13NE (NE)	248	9	554315 174377
358	Points of Interest - Public Infrastructure Name: Dartford Station Location: Station Approach, DA1 Category: Public Transport, Stations and Infrastructure Class Code: Railway Stations, Junctions and Halts Positional Accuracy: Positioned to address or location	A13NE (NE)	248	9	554315 174377
358	Points of Interest - Public Infrastructure Name: Sluice Location: DA1 Category: Water Class Code: Weirs, Sluices and Dams Positional Accuracy: Positioned to an adjacent address or location	A13NE (NE)	320	9	554335 174460
359	Points of Interest - Public Infrastructure Name: London Rock (Southern) Ltd Location: Crown House, Home Gardens, Dartford, DA1 1DZ Category: Infrastructure and Facilities Class Code: Recycling Centres Positional Accuracy: Positioned to address or location	A13NE (E)	260	9	554379 174239
360	Points of Interest - Public Infrastructure Name: Dartford Police Station Location: Dartford Police Station, Instone Road, Dartford, DA1 2JN Category: Central and Local Government Class Code: Police Stations Positional Accuracy: Positioned to address or location	A8NW (S)	282	9	553956 173821
360	Points of Interest - Public Infrastructure Name: Kent Police Location: Dartford Police Station, Instone Road, Dartford, DA1 2JN Category: Central and Local Government Class Code: Police Stations Positional Accuracy: Positioned to address or location	A8NW (S)	282	9	553956 173821
360	Points of Interest - Public Infrastructure Name: Kent Police Location: Dartford Police Station, Instone Road, Dartford, DA1 2JN Category: Central and Local Government Class Code: Police Stations Positional Accuracy: Positioned to address or location	A8NW (S)	282	9	553956 173821
360	Points of Interest - Public Infrastructure Name: Police Coroners Office Kent County Constabulary Location: Dartford Police Station, Instone Road, Dartford, DA1 2JN Category: Central and Local Government Class Code: Police Stations Positional Accuracy: Positioned to address or location	A8NW (S)	282	9	553956 173821
361	Points of Interest - Public Infrastructure Name: Sluice Location: DA1 Category: Water Class Code: Weirs, Sluices and Dams Positional Accuracy: Positioned to an adjacent address or location	A13SE (SE)	367	9	554388 173885

Map ID	Details	Quadrant Reference (Compass Direction)	Estimated Distance From Site	Contact	NGR
361	Points of Interest - Public Infrastructure Name: Sluice Location: DA1 Category: Water Class Code: Weirs, Sluices and Dams Positional Accuracy: Positioned to an adjacent address or location	A8NE (SE)	423	9	554390 173807
362	Points of Interest - Public Infrastructure Name: Sluices Location: DA1 Category: Water Class Code: Weirs, Sluices and Dams Positional Accuracy: Positioned to an adjacent address or location	A14NW (NE)	409	9	554445 174472
362	Points of Interest - Public Infrastructure Name: Weir Location: DA1 Category: Water Class Code: Weirs, Sluices and Dams Positional Accuracy: Positioned to an adjacent address or location	A14NW (NE)	415	9	554441 174486
362	Points of Interest - Public Infrastructure Name: Weir Location: DA1 Category: Water Class Code: Weirs, Sluices and Dams Positional Accuracy: Positioned to an adjacent address or location	A14NW (NE)	426	9	554457 174484
363	Points of Interest - Public Infrastructure Name: Bus Garage Location: 1a Central Road, Dartford, DA1 5BG Category: Public Transport, Stations and Infrastructure Class Code: Bus and Coach Stations, Depots and Companies Positional Accuracy: Positioned to address or location	A19SW (NE)	553	9	554409 174695
364	Points of Interest - Public Infrastructure Name: A Winchester & Sons Location: 9 Great Queen Street, Dartford, DA1 1TJ Category: Infrastructure and Facilities Class Code: Waste Storage, Processing and Disposal Positional Accuracy: Positioned to address or location	A14SE (E)	640	9	554744 173991
365	Points of Interest - Public Infrastructure Name: Sluice Location: DA1 Category: Water Class Code: Weirs, Sluices and Dams Positional Accuracy: Positioned to an adjacent address or location	A18NW (N)	690	9	554034 174940
365	Points of Interest - Public Infrastructure Name: Weir Location: DA1 Category: Water Class Code: Weirs, Sluices and Dams Positional Accuracy: Positioned to an adjacent address or location	A18NW (N)	698	9	554046 174948
366	Points of Interest - Public Infrastructure Name: Weir Location: DA1 Category: Water Class Code: Weirs, Sluices and Dams Positional Accuracy: Positioned to an adjacent address or location	A9SW (SE)	889	9	554600 173369
367	Points of Interest - Recreational and Environmental Name: Playground Location: Not Supplied Category: Recreational Class Code: Playgrounds Positional Accuracy: Positioned to an adjacent address or location	A14SW (SE)	428	9	554436 173846
367	Points of Interest - Recreational and Environmental Name: Playground Location: Nr Overy Liberty, DA1 Category: Recreational Class Code: Playgrounds Positional Accuracy: Positioned to an adjacent address or location	A14SW (SE)	428	9	554436 173846
368	Points of Interest - Recreational and Environmental Name: Playground Location: Not Supplied Category: Recreational Class Code: Playgrounds Positional Accuracy: Positioned to an adjacent address or location	A12SE (SW)	444	9	553632 173914

Map ID	Details	Quadrant Reference (Compass Direction)	Estimated Distance From Site	Contact	NGR
368	Points of Interest - Recreational and Environmental Name: Playground Location: Penney Close, DA1 Category: Recreational Class Code: Playgrounds Positional Accuracy: Positioned to an adjacent address or location	A12SE (SW)	444	9	553632 173914
369	Points of Interest - Recreational and Environmental Name: Playground Location: Baker Crescent, DA1 Category: Recreational Class Code: Playgrounds Positional Accuracy: Positioned to address or location	A7NE (SW)	517	9	553618 173792
370	Points of Interest - Recreational and Environmental Name: Skateboard Park Location: Nr Cranford Road, DA1 Category: Recreational Class Code: Playgrounds Positional Accuracy: Positioned to address or location	A9NW (SE)	607	9	554444 173604
371	Points of Interest - Recreational and Environmental Name: Playground Location: Not Supplied Category: Recreational Class Code: Playgrounds Positional Accuracy: Positioned to an adjacent address or location	A8SW (S)	651	9	553958 173440
371	Points of Interest - Recreational and Environmental Name: Playground Location: Highfield Road South, DA1 Category: Recreational Class Code: Playgrounds Positional Accuracy: Positioned to address or location	A8SW (S)	658	9	553966 173432
372	Points of Interest - Recreational and Environmental Name: Playground Location: Not Supplied Category: Recreational Class Code: Playgrounds Positional Accuracy: Positioned to an adjacent address or location	A17SE (NW)	653	9	553683 174805
372	Points of Interest - Recreational and Environmental Name: Playground Location: Mayfair Road, DA1 Category: Recreational Class Code: Playgrounds Positional Accuracy: Positioned to address or location	A17SE (NW)	669	9	553675 174819
373	Points of Interest - Recreational and Environmental Name: Play Area Location: Not Supplied Category: Recreational Class Code: Playgrounds Positional Accuracy: Positioned to an adjacent address or location	A8SW (S)	880	9	554049 173202
374	Points of Interest - Recreational and Environmental Name: Playground Location: Not Supplied Category: Recreational Class Code: Playgrounds Positional Accuracy: Positioned to an adjacent address or location	A7SW (SW)	958	9	553356 173419
374	Points of Interest - Recreational and Environmental Name: Playground Location: Blackmans Close, DA1 Category: Recreational Class Code: Playgrounds Positional Accuracy: Positioned to address or location	A7SW (SW)	958	9	553355 173420
375	Underground Electrical Cables Unique Feature Identifier: 264838 Cable Status: Commissioned Cable Type: Pilot (Communication) Record Last Updated: 4th June 2013	A18SW (NW)	401	10	553873 174620

Map ID	Details	Quadrant Reference (Compass Direction)	Estimated Distance From Site	Contact	NGR
376	Underground Electrical Cables Unique Feature Identifier: 264875 Cable Status: Commissioned Cable Type: Pilot (Communication) Record Last Updated: 4th June 2013	A18SW (NW)	402	10	553873 174620
377	Underground Electrical Cables Unique Feature Identifier: 264307 Cable Status: Commissioned Cable Type: Pilot (Communication) Record Last Updated: 4th June 2013	A18SW (NW)	404	10	553876 174625
378	Underground Electrical Cables Unique Feature Identifier: 264876 Cable Status: Commissioned Cable Type: Pilot (Communication) Record Last Updated: 4th June 2013	A18SW (NW)	405	10	553876 174625
379	Underground Electrical Cables Unique Feature Identifier: 264874 Cable Status: Commissioned Cable Type: Pilot (Communication) Record Last Updated: 4th June 2013	A17SE (NW)	481	10	553621 174507
380	Underground Electrical Cables Unique Feature Identifier: 264837 Cable Status: Commissioned Cable Type: Pilot (Communication) Record Last Updated: 4th June 2013	A17SE (NW)	481	10	553621 174506
381	Underground Electrical Cables Unique Feature Identifier: 264836 Cable Status: Commissioned Cable Type: Pilot (Communication) Record Last Updated: 4th June 2013	A17SE (NW)	553	10	553542 174515
382	Underground Electrical Cables Unique Feature Identifier: 264873 Cable Status: Commissioned Cable Type: Pilot (Communication) Record Last Updated: 4th June 2013	A17SE (NW)	553	10	553542 174515
383	Underground Electrical Cables Unique Feature Identifier: 264839 Cable Status: Commissioned Cable Type: Pilot (Communication) Record Last Updated: 4th June 2013	A18SW (N)	573	10	554009 174822
384	Underground Electrical Cables Unique Feature Identifier: 264877 Cable Status: Commissioned Cable Type: Pilot (Communication) Record Last Updated: 4th June 2013	A18SW (N)	573	10	554008 174822
385	Underground Electrical Cables Unique Feature Identifier: 264840 Cable Status: Commissioned Cable Type: Pilot (Communication) Record Last Updated: 4th June 2013	A18NE (N)	646	10	554136 174887

Map ID	Details	Quadrant Reference (Compass Direction)	Estimated Distance From Site	Contact	NGR
386	Underground Electrical Cables Unique Feature Identifier: 264878 Cable Status: Commissioned Cable Type: Pilot (Communication) Record Last: 4th June 2013 Updated:	A18NE (N)	647	10	554136 174887
387	Underground Electrical Cables Unique Feature Identifier: 264306 Cable Status: Commissioned Cable Type: Pilot (Communication) Record Last: 4th June 2013 Updated:	A12NW (NW)	723	10	553349 174499
388	Underground Electrical Cables Unique Feature Identifier: 264316 Cable Status: Commissioned Cable Type: Pilot (Communication) Record Last: 4th June 2013 Updated:	A12NW (NW)	723	10	553349 174499
389	Underground Electrical Cables Unique Feature Identifier: 265096 Cable Status: Commissioned Cable Type: Pilot (Communication) Record Last: 4th June 2013 Updated:	A8SW (S)	751	10	553931 173343
390	Underground Electrical Cables Unique Feature Identifier: 265065 Cable Status: Commissioned Cable Type: Pilot (Communication) Record Last: 4th June 2013 Updated:	A8SW (S)	752	10	553930 173343
391	Underground Electrical Cables Unique Feature Identifier: 264363 Cable Status: Commissioned Cable Type: Pilot (Communication) Record Last: 4th June 2013 Updated:	A8SE (S)	763	10	554134 173321
392	Underground Electrical Cables Unique Feature Identifier: 264373 Cable Status: Commissioned Cable Type: Pilot (Communication) Record Last: 4th June 2013 Updated:	A8SE (S)	763	10	554134 173322
393	Underground Electrical Cables Unique Feature Identifier: 265095 Cable Status: Commissioned Cable Type: Pilot (Communication) Record Last: 4th June 2013 Updated:	A8SW (S)	794	10	553777 173340
394	Underground Electrical Cables Unique Feature Identifier: 264362 Cable Status: Commissioned Cable Type: Pilot (Communication) Record Last: 4th June 2013 Updated:	A8SW (S)	795	10	553777 173339
395	Underground Electrical Cables Unique Feature Identifier: 265097 Cable Status: Commissioned Cable Type: Pilot (Communication) Record Last: 4th June 2013 Updated:	A9SW (SE)	867	10	554505 173332

Map ID	Details	Quadrant Reference (Compass Direction)	Estimated Distance From Site	Contact	NGR
396	Underground Electrical Cables Unique Feature Identifier: 265066 Cable Status: Commissioned Cable Type: Pilot (Communication) Record Last: 4th June 2013 Updated:	A9SW (SE)	868	10	554505 173331
397	Underground Electrical Cables Unique Feature Identifier: 264879 Cable Status: Commissioned Cable Type: Pilot (Communication) Record Last: 4th June 2013 Updated:	A19NW (NE)	888	10	554464 175042
398	Underground Electrical Cables Unique Feature Identifier: 264841 Cable Status: Commissioned Cable Type: Pilot (Communication) Record Last: 4th June 2013 Updated:	A19NW (NE)	888	10	554464 175042
399	Underground Electrical Cables Unique Feature Identifier: 264835 Cable Status: Commissioned Cable Type: Pilot (Communication) Record Last: 4th June 2013 Updated:	A17SW (W)	957	10	553110 174519
400	Underground Electrical Cables Unique Feature Identifier: 264872 Cable Status: Commissioned Cable Type: Pilot (Communication) Record Last: 4th June 2013 Updated:	A17SW (W)	957	10	553110 174520
401	Underground Electrical Cables Unique Feature Identifier: 264372 Cable Status: Commissioned Cable Type: Pilot (Communication) Record Last: 4th June 2013 Updated:	A7SE (SW)	987	10	553413 173328
402	Underground Electrical Cables Unique Feature Identifier: 265064 Cable Status: Commissioned Cable Type: Pilot (Communication) Record Last: 4th June 2013 Updated:	A7SE (SW)	987	10	553413 173327

Map ID	Details	Quadrant Reference (Compass Direction)	Estimated Distance From Site	Contact	NGR
403	Nitrate Vulnerable Zones Name: North Kent Description: Groundwater Source: Environment Agency, Head Office	A8NE (SE)	458	12	554342 173711

Agency & Hydrological	Version	Update Cycle
Contaminated Land Register Entries and Notices London Borough of Bexley - Environmental Health Department Thurrock Borough Council - Environmental Health Department Dartford Borough Council - Environmental Health Department London Borough of Havering - Environmental Health Department Gravesham Borough Council - Public Health Services Sevenoaks District Council - Environmental Health Department	January 2015 November 2013 October 2014 October 2017 September 2013 September 2013	Annual Rolling Update Annually Annual Rolling Update Annual Rolling Update Annual Rolling Update Annual Rolling Update
Discharge Consents Environment Agency - Anglian Region Environment Agency - Southern Region Environment Agency - Thames Region	April 2018 April 2018 April 2018	Quarterly Quarterly Quarterly
Enforcement and Prohibition Notices Environment Agency - Anglian Region Environment Agency - Southern Region Environment Agency - Thames Region	March 2013 March 2013 March 2013	As notified As notified As notified
Integrated Pollution Controls Environment Agency - Anglian Region Environment Agency - Southern Region Environment Agency - Thames Region	October 2008 October 2008 October 2008	Variable Variable Variable
Integrated Pollution Prevention And Control Environment Agency - Anglian Region Environment Agency - South East Region - Kent & South London Area Environment Agency - South East Region - North East Thames Area Environment Agency - Southern Region Environment Agency - Thames Region	April 2018 April 2018 April 2018 April 2018 April 2018	Quarterly Quarterly Quarterly Quarterly Quarterly
Local Authority Integrated Pollution Prevention And Control London Borough of Havering - Environmental Health Department Thurrock Borough Council - Environmental Health Department London Borough of Bexley - Environmental Health Department Gravesham Borough Council - Environmental Health Department London Port Health Authority - Environmental Services Dartford Borough Council - Environmental Health Department Sevenoaks District Council - Environmental Health Department	April 2015 February 2015 March 2015 October 2014 October 2014 September 2014 September 2014	Variable Variable Variable Variable Variable Variable Variable
Local Authority Pollution Prevention and Controls London Borough of Havering - Environmental Health Department Thurrock Borough Council - Environmental Health Department London Borough of Bexley - Environmental Health Department Gravesham Borough Council - Environmental Health Department London Port Health Authority - Environmental Services Dartford Borough Council - Environmental Health Department Sevenoaks District Council - Environmental Health Department	April 2015 February 2015 March 2015 October 2014 October 2014 September 2014 September 2014	Annual Rolling Update Annual Rolling Update Annual Rolling Update Annual Rolling Update Annual Rolling Update Annual Rolling Update Annual Rolling Update
Local Authority Pollution Prevention and Control Enforcements London Borough of Havering - Environmental Health Department Thurrock Borough Council - Environmental Health Department London Borough of Bexley - Environmental Health Department Gravesham Borough Council - Environmental Health Department London Port Health Authority - Environmental Services Dartford Borough Council - Environmental Health Department Sevenoaks District Council - Environmental Health Department	April 2015 February 2015 March 2015 October 2014 October 2014 September 2014 September 2014	Variable Variable Variable Variable Variable Variable Variable
Nearest Surface Water Feature Ordnance Survey	September 2017	
Pollution Incidents to Controlled Waters Environment Agency - Southern Region Environment Agency - Anglian Region Environment Agency - Thames Region	December 1999 September 1999 September 1999	Not Applicable Not Applicable Not Applicable

Agency & Hydrological	Version	Update Cycle
Prosecutions Relating to Authorised Processes Environment Agency - Anglian Region Environment Agency - Southern Region Environment Agency - Thames Region	March 2013 March 2013 March 2013	As notified As notified As notified
Prosecutions Relating to Controlled Waters Environment Agency - Anglian Region Environment Agency - Southern Region Environment Agency - Thames Region	March 2013 March 2013 March 2013	As notified As notified As notified
Registered Radioactive Substances Environment Agency - Anglian Region Environment Agency - Southern Region Environment Agency - Thames Region	January 2015 January 2015 January 2015	
River Quality Environment Agency - Head Office	November 2001	Not Applicable
River Quality Biology Sampling Points Environment Agency - Head Office	July 2012	Annually
River Quality Chemistry Sampling Points Environment Agency - Head Office	July 2012	Annually
Substantiated Pollution Incident Register Environment Agency - Anglian Region - Eastern Area Environment Agency - South East Region - Kent & South London Area Environment Agency - South East Region - North East Thames Area Environment Agency - Southern Region - Kent Area Environment Agency - Southern Region - Kent and East Sussex Environment Agency - Thames Region - North East Area Environment Agency - Thames Region - South East Area	April 2018 April 2018 April 2018 April 2018 April 2018 April 2018 April 2018	Quarterly Quarterly Quarterly Quarterly Quarterly Quarterly Quarterly
Water Abstractions Environment Agency - Anglian Region Environment Agency - Southern Region Environment Agency - Thames Region	April 2018 April 2018 April 2018	Quarterly Quarterly Quarterly
Water Industry Act Referrals Environment Agency - Anglian Region Environment Agency - Southern Region Environment Agency - Thames Region	October 2017 October 2017 October 2017	Quarterly Quarterly Quarterly
Groundwater Vulnerability Environment Agency - Head Office	April 2015	Not Applicable
Drift Deposits Environment Agency - Head Office	January 1999	Not Applicable
Bedrock Aquifer Designations British Geological Survey - National Geoscience Information Service	August 2015	As notified
Superficial Aquifer Designations British Geological Survey - National Geoscience Information Service	August 2015	As notified
Source Protection Zones Environment Agency - Head Office	January 2018	Quarterly
Extreme Flooding from Rivers or Sea without Defences Environment Agency - Head Office	February 2018	Quarterly
Flooding from Rivers or Sea without Defences Environment Agency - Head Office	February 2018	Quarterly
Areas Benefiting from Flood Defences Environment Agency - Head Office	February 2018	Quarterly
Flood Water Storage Areas Environment Agency - Head Office	February 2018	Quarterly

Agency & Hydrological	Version	Update Cycle
Flood Defences Environment Agency - Head Office	February 2018	Quarterly
OS Water Network Lines Ordnance Survey	January 2018	Quarterly
Surface Water 1 in 30 year Flood Extent Environment Agency - Head Office	October 2013	As notified
Surface Water 1 in 100 year Flood Extent Environment Agency - Head Office	October 2013	As notified
Surface Water 1 in 1000 year Flood Extent Environment Agency - Head Office	October 2013	As notified
Surface Water Suitability Environment Agency - Head Office	October 2013	As notified
BGS Groundwater Flooding Susceptibility British Geological Survey - National Geoscience Information Service	May 2013	As notified

Waste	Version	Update Cycle
BGS Recorded Landfill Sites British Geological Survey - National Geoscience Information Service	June 1996	Not Applicable
Historical Landfill Sites Environment Agency - Head Office	April 2018	Quarterly
Integrated Pollution Control Registered Waste Sites Environment Agency - Anglian Region Environment Agency - Southern Region Environment Agency - Thames Region	October 2008 October 2008 October 2008	Not Applicable Not Applicable Not Applicable
Licensed Waste Management Facilities (Landfill Boundaries) Environment Agency - Anglian Region - Eastern Area Environment Agency - South East Region - Kent & South London Area Environment Agency - South East Region - North East Thames Area Environment Agency - Southern Region - Kent Area Environment Agency - Southern Region - Kent and East Sussex Environment Agency - Thames Region - North East Area Environment Agency - Thames Region - South East Area	April 2018 April 2018 April 2018 April 2018 April 2018 April 2018 April 2018	Quarterly Quarterly Quarterly Quarterly Quarterly Quarterly Quarterly
Licensed Waste Management Facilities (Locations) Environment Agency - Anglian Region - Eastern Area Environment Agency - South East Region - Kent & South London Area Environment Agency - South East Region - North East Thames Area Environment Agency - Southern Region - Kent Area Environment Agency - Southern Region - Kent and East Sussex Environment Agency - Thames Region - North East Area Environment Agency - Thames Region - South East Area	April 2018 April 2018 April 2018 April 2018 April 2018 April 2018 April 2018	Quarterly Quarterly Quarterly Quarterly Quarterly Quarterly Quarterly
Local Authority Landfill Coverage Dartford Borough Council - Environmental Health Department Gravesham Borough Council Kent County Council - Waste Management Group London Borough of Bexley - Environmental Health Department London Borough of Havering - Environmental Health Department Sevenoaks District Council Thurrock Borough Council - Environmental Health Department	May 2000 May 2000 May 2000 May 2000 May 2000 May 2000 May 2000	Not Applicable Not Applicable Not Applicable Not Applicable Not Applicable Not Applicable Not Applicable
Local Authority Recorded Landfill Sites Dartford Borough Council - Environmental Health Department Gravesham Borough Council Kent County Council - Waste Management Group London Borough of Bexley - Environmental Health Department London Borough of Havering - Environmental Health Department Sevenoaks District Council Thurrock Borough Council - Environmental Health Department	May 2000 May 2000 May 2000 May 2000 May 2000 May 2000 May 2000	Not Applicable Not Applicable Not Applicable Not Applicable Not Applicable Not Applicable Not Applicable
Potentially Infilled Land (Non-Water) Landmark Information Group Limited	December 1999	Not Applicable
Potentially Infilled Land (Water) Landmark Information Group Limited	December 1999	Not Applicable
Registered Landfill Sites Environment Agency - Anglian Region - Eastern Area Environment Agency - Southern Region - Kent Area Environment Agency - Southern Region - Kent and East Sussex Environment Agency - Thames Region - North East Area Environment Agency - Thames Region - South East Area	March 2003 March 2003 March 2003 March 2003 March 2003	Not Applicable Not Applicable Not Applicable Not Applicable Not Applicable

Waste	Version	Update Cycle
Registered Waste Transfer Sites		
Environment Agency - Anglian Region - Eastern Area	March 2003	Not Applicable
Environment Agency - Southern Region - Kent Area	March 2003	Not Applicable
Environment Agency - Southern Region - Kent and East Sussex	March 2003	Not Applicable
Environment Agency - Thames Region - North East Area	March 2003	Not Applicable
Environment Agency - Thames Region - South East Area	March 2003	Not Applicable
Registered Waste Treatment or Disposal Sites		
Environment Agency - Thames Region - North East Area	June 2015	Not Applicable
Environment Agency - Anglian Region - Eastern Area	March 2003	Not Applicable
Environment Agency - Southern Region - Kent Area	March 2003	Not Applicable
Environment Agency - Southern Region - Kent and East Sussex	March 2003	Not Applicable
Environment Agency - Thames Region - South East Area	March 2003	Not Applicable
Hazardous Substances	Version	Update Cycle
Control of Major Accident Hazards Sites (COMAH)		
Health and Safety Executive	September 2017	Bi-Annually
Explosive Sites		
Health and Safety Executive	March 2017	Variable
Notification of Installations Handling Hazardous Substances (NIHHS)		
Health and Safety Executive	November 2000	Not Applicable
Planning Hazardous Substance Enforcements		
Thurrock Borough Council - Development Control	December 2015	Variable
London Borough of Havering - Planning Department	February 2016	Variable
Sevenoaks District Council	February 2016	Variable
London Port Health Authority - Environmental Services	January 2008	Annual Rolling Update
Dartford Borough Council	January 2016	Variable
Kent County Council	January 2016	Variable
London Borough of Bexley - Development Control	January 2016	Variable
Gravesham Borough Council	October 2015	Variable
Planning Hazardous Substance Consents		
Thurrock Borough Council - Development Control	December 2015	Variable
London Borough of Havering - Planning Department	February 2016	Variable
Sevenoaks District Council	February 2016	Variable
London Port Health Authority - Environmental Services	January 2008	Annual Rolling Update
Dartford Borough Council	January 2016	Variable
Kent County Council	January 2016	Variable
London Borough of Bexley - Development Control	January 2016	Variable
Gravesham Borough Council	October 2015	Variable

Geological	Version	Update Cycle
BGS 1:625,000 Solid Geology British Geological Survey - National Geoscience Information Service	January 2009	Not Applicable
BGS Estimated Soil Chemistry British Geological Survey - National Geoscience Information Service	October 2015	As notified
BGS Recorded Mineral Sites British Geological Survey - National Geoscience Information Service	May 2018	Bi-Annually
BGS Urban Soil Chemistry Averages British Geological Survey - National Geoscience Information Service	October 2015	As notified
CBSCB Compensation District Cheshire Brine Subsidence Compensation Board (CBSCB)	August 2011	Not Applicable
Coal Mining Affected Areas The Coal Authority - Property Searches	March 2014	As notified
Mining Instability Ove Arup & Partners	October 2000	Not Applicable
Non Coal Mining Areas of Great Britain British Geological Survey - National Geoscience Information Service	May 2015	Not Applicable
Potential for Collapsible Ground Stability Hazards British Geological Survey - National Geoscience Information Service	June 2015	As notified
Potential for Compressible Ground Stability Hazards British Geological Survey - National Geoscience Information Service	June 2015	As notified
Potential for Ground Dissolution Stability Hazards British Geological Survey - National Geoscience Information Service	June 2015	As notified
Potential for Landslide Ground Stability Hazards British Geological Survey - National Geoscience Information Service	June 2015	As notified
Potential for Running Sand Ground Stability Hazards British Geological Survey - National Geoscience Information Service	June 2015	As notified
Potential for Shrinking or Swelling Clay Ground Stability Hazards British Geological Survey - National Geoscience Information Service	June 2015	As notified
Radon Potential - Radon Affected Areas British Geological Survey - National Geoscience Information Service	July 2011	As notified
Radon Potential - Radon Protection Measures British Geological Survey - National Geoscience Information Service	July 2011	As notified

Industrial Land Use	Version	Update Cycle
Contemporary Trade Directory Entries Thomson Directories	February 2018	Quarterly
Fuel Station Entries Catalist Ltd - Experian	April 2018	Quarterly
Gas Pipelines National Grid	July 2014	Quarterly
Points of Interest - Commercial Services PointX	March 2018	Quarterly
Points of Interest - Education and Health PointX	March 2018	Quarterly
Points of Interest - Manufacturing and Production PointX	March 2018	Quarterly
Points of Interest - Public Infrastructure PointX	March 2018	Quarterly
Points of Interest - Recreational and Environmental PointX	March 2018	Quarterly
Underground Electrical Cables National Grid	December 2015	Bi-Annually

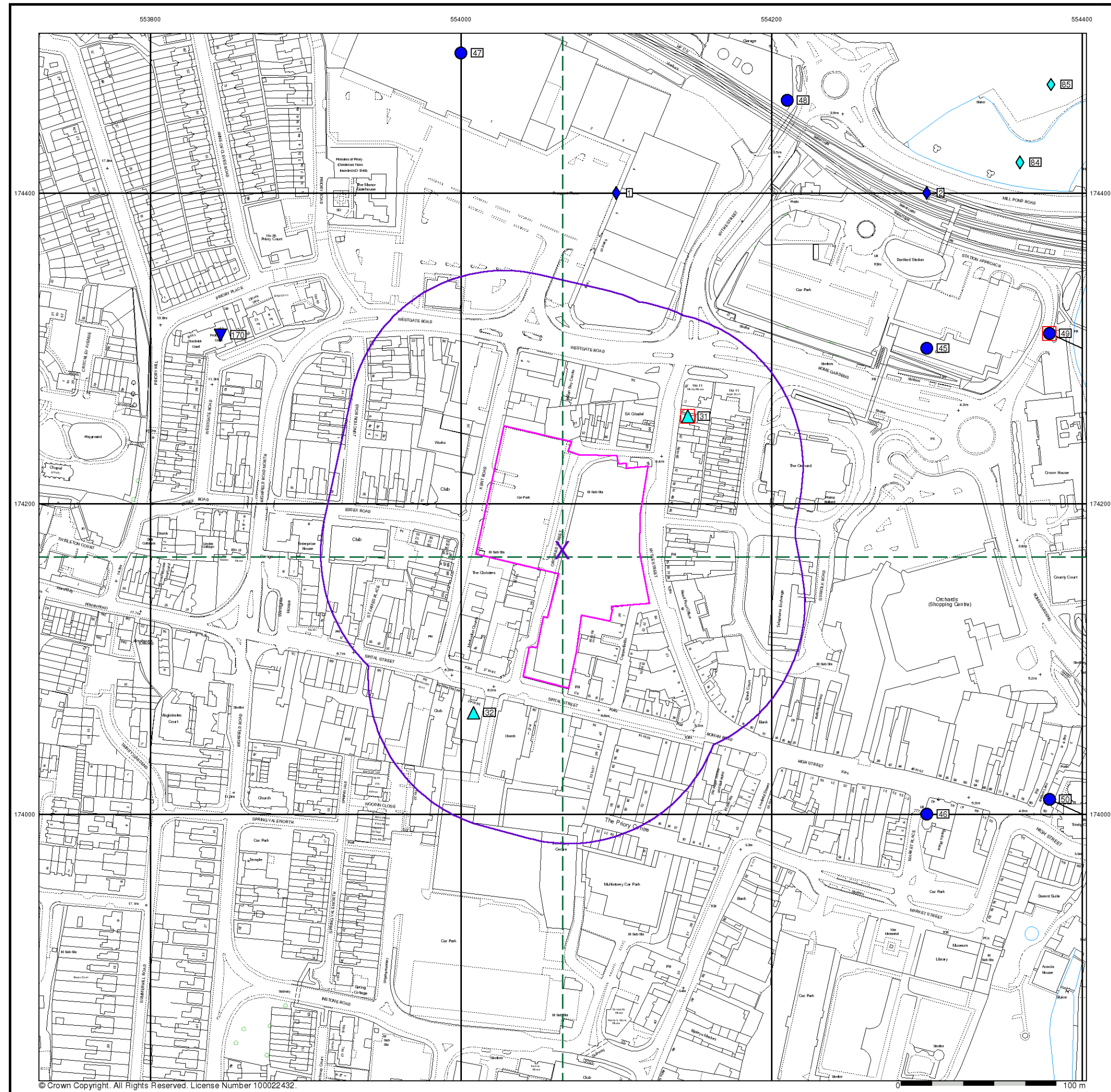
Sensitive Land Use	Version	Update Cycle
Ancient Woodland Natural England	October 2017	Bi-Annually
Areas of Adopted Green Belt Dartford Borough Council Gravesham Borough Council London Borough of Bexley - Development Control London Borough of Havering - Planning Department Sevenoaks District Council Thurrock Borough Council - Development Control	February 2018 February 2018 February 2018 February 2018 February 2018 February 2018	As notified As notified As notified As notified As notified As notified
Areas of Unadopted Green Belt Dartford Borough Council Gravesham Borough Council London Borough of Bexley - Development Control London Borough of Havering - Planning Department Sevenoaks District Council Thurrock Borough Council - Development Control	February 2018 February 2018 February 2018 February 2018 February 2018 February 2018	As notified As notified As notified As notified As notified As notified
Areas of Outstanding Natural Beauty Natural England	February 2018	Bi-Annually
Environmentally Sensitive Areas Natural England	January 2017	
Forest Parks Forestry Commission	April 1997	Not Applicable
Local Nature Reserves Natural England	February 2018	Bi-Annually
Marine Nature Reserves Natural England	January 2018	Bi-Annually
National Nature Reserves Natural England	February 2018	Bi-Annually
National Parks Natural England	April 2017	Bi-Annually
Nitrate Vulnerable Zones Environment Agency - Head Office Department for Environment, Food and Rural Affairs (DEFRA - formerly FRCA)	December 2017 October 2015	Bi-Annually
Ramsar Sites Natural England	February 2018	Bi-Annually
Sites of Special Scientific Interest Natural England	February 2018	Bi-Annually
Special Areas of Conservation Natural England	January 2018	Bi-Annually
Special Protection Areas Natural England	February 2018	Bi-Annually

A selection of organisations who provide data within this report

Data Supplier	Data Supplier Logo
Ordnance Survey	
Environment Agency	
Scottish Environment Protection Agency	
The Coal Authority	
British Geological Survey	 British Geological Survey <small>NATURAL ENVIRONMENT RESEARCH COUNCIL</small>
Centre for Ecology and Hydrology	 Centre for Ecology & Hydrology <small>NATURAL ENVIRONMENT RESEARCH COUNCIL</small>
Natural Resources Wales	
Scottish Natural Heritage	
Natural England	
Public Health England	
Ove Arup	
Peter Brett Associates	

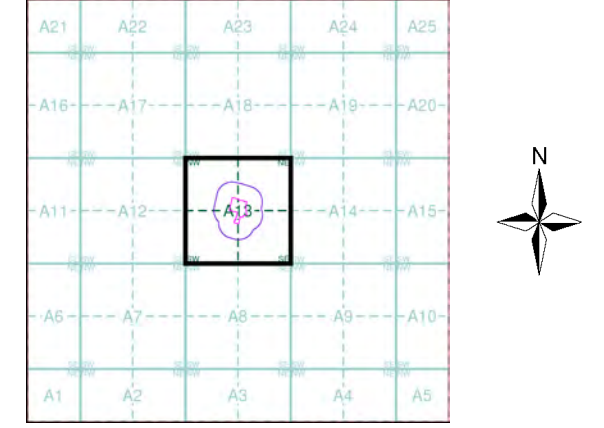
Contact	Name and Address	Contact Details
1	British Geological Survey - Enquiry Service British Geological Survey, Environmental Science Centre, Keyworth, Nottingham, Nottinghamshire, NG12 5GG	Telephone: 0115 936 3143 Fax: 0115 936 3276 Email: enquiries@bgs.ac.uk Website: www.bgs.ac.uk
2	Environment Agency - National Customer Contact Centre (NCCC) PO Box 544, Templeborough, Rotherham, S60 1BY	Telephone: 03708 506 506 Email: enquiries@environment-agency.gov.uk
3	Dartford Borough Council - Environmental Health Department Civic Centre, Home Gardens, Dartford, Kent, DA1 1DR	Telephone: 01322 343233 Fax: 01322 343963 Website: www.dartford.gov.uk
4	Ordnance Survey Adanac Drive, Southampton, Hampshire, SO16 0AS	Telephone: 03456 05 05 05 Email: customerservices@ordnancesurvey.co.uk Website: www.ordnancesurvey.gov.uk
5	Kent County Council - Waste Management Group Block H, The Forstal, Beddow Way, Aylesford, Kent, ME20 7BT	Telephone: 01622 605976 Website: www.kent.gov.uk
6	Health and Safety Executive 5S.2 Redgrave Court, Merton Road, Bootle, L20 7HS	Website: www.hse.gov.uk
7	Dartford Borough Council Civic Centre, Home Gardens, Dartford, Kent, DA1 1DR	Telephone: 01322 343434 Fax: 01322 343047 Website: www.dartford.gov.uk
8	Peter Brett Associates Caversham Bridge House, Waterman Place, Reading, Berkshire, RG1 8DN	Telephone: 0118 950 0761 Fax: 0118 959 7498 Email: reading@pba.co.uk Website: www.pba.co.uk
9	PointX 7 Abbey Court, Eagle Way, Sowton, Exeter, Devon, EX2 7HY	Website: www.pointx.co.uk
10	Landmark Information Group Limited Imperium, Imperial Way, Reading, Berkshire, RG2 0TD	Telephone: 0844 844 9966 Fax: 0844 844 9951 Email: helpdesk@landmark.co.uk Website: www.landmark.co.uk
11	London Borough of Bexley - Development Control Winsham House, 207 Longlands Road, Sidcup, Kent, DA15 7JH	Telephone: 020 8303 7777 Fax: 020 8308 4897 Website: www.bexley.gov.uk
12	Environment Agency - Head Office Rio House, Waterside Drive, Aztec West, Almondsbury, Bristol, Avon, BS32 4UD	Telephone: 01454 624400 Fax: 01454 624409
-	Public Health England - Radon Survey, Centre for Radiation, Chemical and Environmental Hazards Chilton, Didcot, Oxfordshire, OX11 0RQ	Telephone: 01235 822622 Fax: 01235 833891 Email: radon@phe.gov.uk Website: www.ukradon.org
-	Landmark Information Group Limited Imperium, Imperial Way, Reading, Berkshire, RG2 0TD	Telephone: 0844 844 9952 Fax: 0844 844 9951 Email: customerservices@landmarkinfo.co.uk Website: www.landmarkinfo.co.uk

Please note that the Environment Agency / Natural Resources Wales / SEPA have a charging policy in place for enquiries.



- General**
- Specified Site
 - Specified Buffer(s)
 - Bearing Reference Point
 - Map ID
 - Several of Type at Location
 - Pylon
 - Overhead Transmission Line
- Agency and Hydrological**
- Contaminated Land Register Entry or Notice (Location)
 - Contaminated Land Register Entry or Notice
 - Discharge Consent
 - Enforcement or Prohibition Notice
 - Integrated Pollution Control
 - Integrated Pollution Prevention Control
 - Local Authority Integrated Pollution Prevention and Control
 - Local Authority Pollution Prevention and Control Enforcement
 - Pollution Incident to Controlled Waters
 - Prosecution Relating to Authorised Processes
 - Prosecution Relating to Controlled Waters
 - Registered Radioactive Substance
 - River Network or Water Feature
 - River Quality Sampling Point
 - Substantiated Pollution Incident Register
 - Water Abstraction
 - Water Industry Act Referral
- Waste**
- BGS Recorded Landfill Site (Location)
 - BGS Recorded Landfill Site
 - EA Historic Landfill (Buffered Point)
 - EA Historic Landfill (Polygon)
 - Integrated Pollution Control Registered Waste Site
 - Licensed Waste Management Facility (Landfill Boundary)
 - Licensed Waste Management Facility (Location)
 - Local Authority Recorded Landfill Site (Location)
 - Local Authority Recorded Landfill Site
 - Potentially Infilled Land (Non-water)
 - Potentially Infilled Land (Non-water)
 - Potentially Infilled Land (Water)
 - Potentially Infilled Land (Water)
 - Potentially Infilled Land (Water)
 - Registered Landfill Site
 - Registered Landfill Site (Location)
 - Registered Landfill Site (Point Buffered to 100m)
 - Registered Landfill Site (Point Buffered to 250m)
 - Registered Waste Transfer Site (Location)
 - Registered Waste Transfer Site
 - Registered Waste Treatment or Disposal Site (Location)
 - Registered Waste Treatment or Disposal Site
- Hazardous Substances**
- COMAH Site
 - Explosive Site
 - NIHHS Site
 - Planning Hazardous Substance Consent
 - Planning Hazardous Substance Enforcement
- Geological**
- BGS Recorded Mineral Site

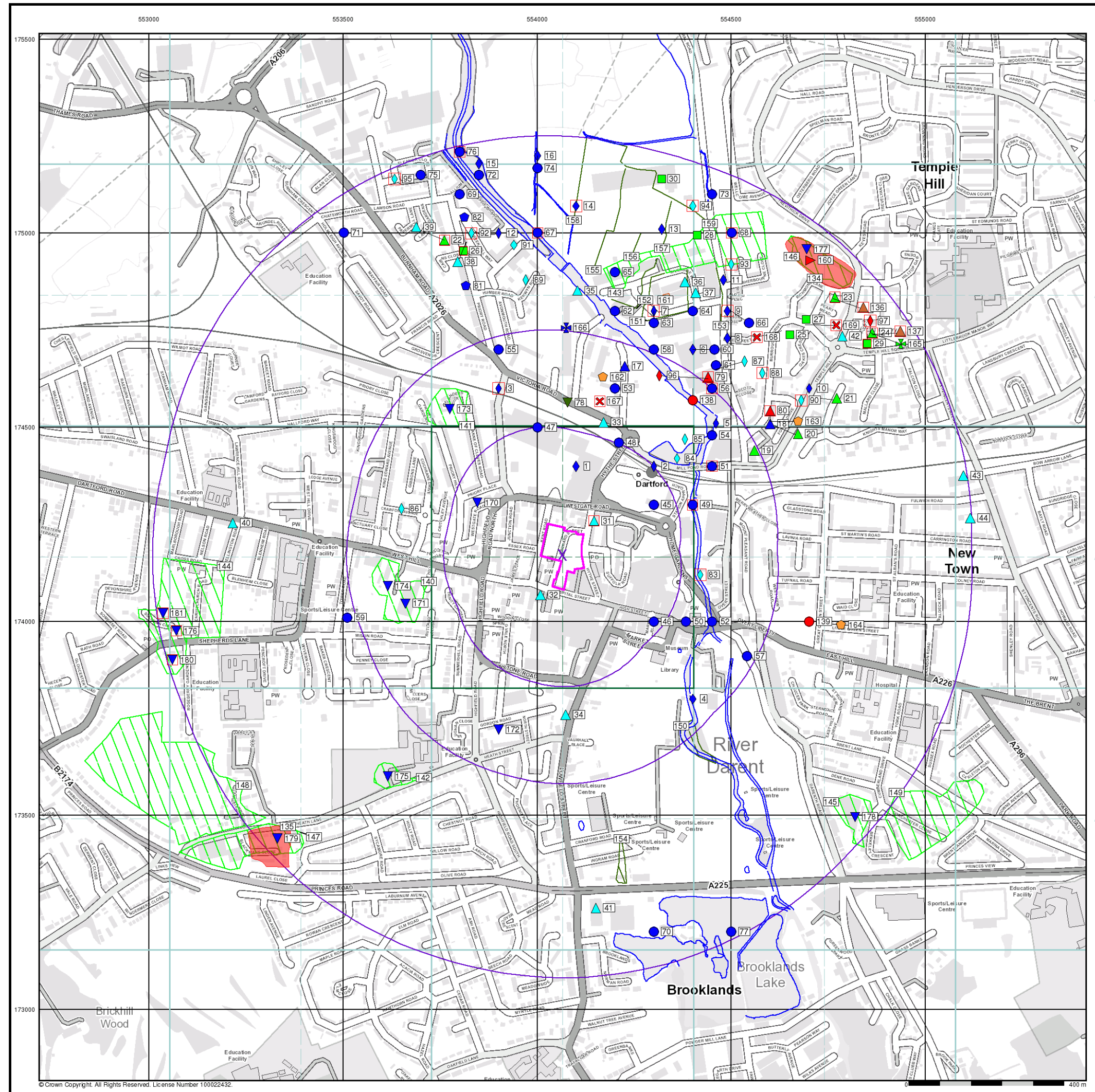
Site Sensitivity Map - Segment A13



Order Details

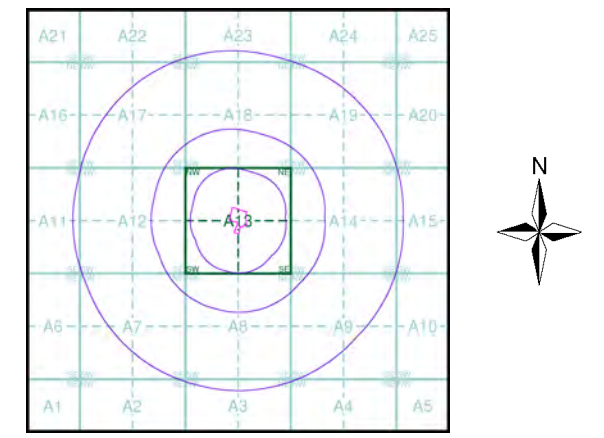
Order Number: 168151210_1_1
 Customer Ref: 18-0704.01
 National Grid Reference: 554070, 174170
 Slice: A
 Site Area (Ha): 1.07
 Plot Buffer (m): 100

Site Details
 Westgate, DARTFORD, DA1 2DF



- General**
- Specified Site
 - Specified Buffer(s)
 - Bearing Reference Point
 - Map ID
 - Several of Type at Location
- Agency and Hydrological**
- Contaminated Land Register Entry or Notice (Location)
 - Contaminated Land Register Entry or Notice
 - Discharge Consent
 - Enforcement or Prohibition Notice
 - Integrated Pollution Control
 - Integrated Pollution Prevention Control
 - Local Authority Integrated Pollution Prevention and Control
 - Local Authority Pollution Prevention and Control
 - Local Authority Pollution Prevention and Control Enforcement
 - Pollution Incident to Controlled Waters
 - Prosecution Relating to Authorised Processes
 - Prosecution Relating to Controlled Waters
 - Registered Radioactive Substance
 - River Network or Water Feature
 - River Quality Sampling Point
 - Substantiated Pollution Incident Register
 - Water Abstraction
 - Water Industry Act Referral
- Hazardous Substances**
- COMAH Site
 - Explosive Site
 - NIHHS Site
 - Planning Hazardous Substance Consent
 - Planning Hazardous Substance Enforcement
 - BGS Recorded Mineral Site
- Waste**
- BGS Recorded Landfill Site (Location)
 - BGS Recorded Landfill Site
 - EA Historic Landfill (Buffered Point)
 - EA Historic Landfill (Polygon)
 - Integrated Pollution Control Registered Waste Site
 - Licensed Waste Management Facility (Landfill Boundary)
 - Licensed Waste Management Facility (Location)
 - Local Authority Recorded Landfill Site (Location)
 - Local Authority Recorded Landfill Site
 - Potentially Infilled Land (Non-water)
 - Potentially Infilled Land (Non-water)
 - Potentially Infilled Land (Non-water)
 - Potentially Infilled Land (Water)
 - Potentially Infilled Land (Water)
 - Potentially Infilled Land (Water)
 - Registered Landfill Site
 - Registered Landfill Site (Location)
 - Registered Landfill Site (Point Buffered to 100m)
 - Registered Landfill Site (Point Buffered to 250m)
 - Registered Waste Transfer Site (Location)
 - Registered Waste Transfer Site
 - Registered Waste Treatment or Disposal Site (Location)
 - Registered Waste Treatment or Disposal Site

Site Sensitivity Map - Slice A

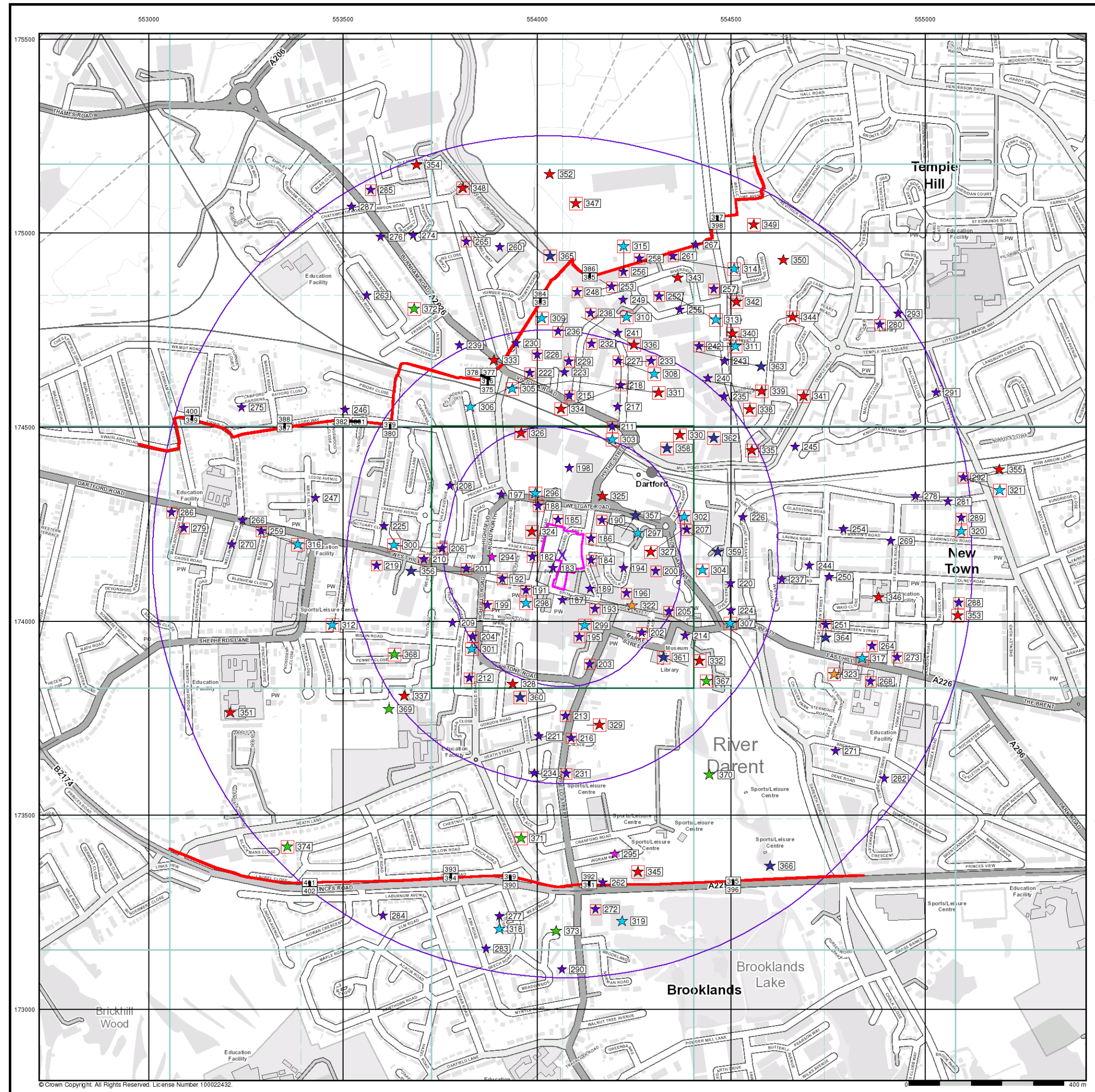


Order Details

Order Number: 168151210_1_1
 Customer Ref: 18-0704.01
 National Grid Reference: 554070, 174170
 Slice: A
 Site Area (Ha): 1.07
 Search Buffer (m): 1000

Site Details

Westgate, DARTFORD, DA1 2DF



Industrial Land Use Map

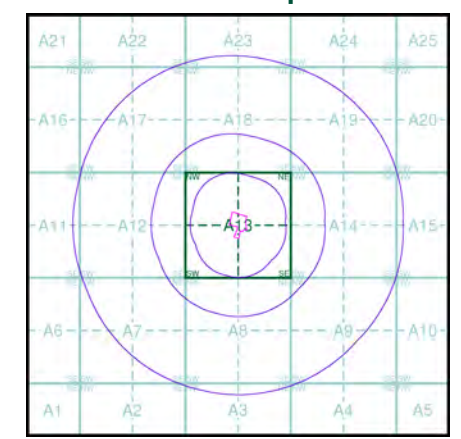
General

- Specified Site
- Specified Buffer(s)
- Bearing Reference Point
- Slice
- Map ID

Industrial Land Use

- Contemporary Trade Directory Entry
- Fuel Station Entry
- Gas Pipeline
- Points of Interest - Commercial Services
- Points of Interest - Education and Health
- Points of Interest - Manufacturing and Production
- Points of Interest - Public Infrastructure
- Points of Interest - Recreational and Environmental
- Underground Electrical Cables

Industrial Land Use Map - Slice A



Order Details

Order Number: 168151210_1_1
 Customer Ref: 18-0704.01
 National Grid Reference: 554070, 174170
 Slice: A
 Site Area (Ha): 1.07
 Search Buffer (m): 1000

Site Details

Westgate, DARTFORD, DA1 2DF