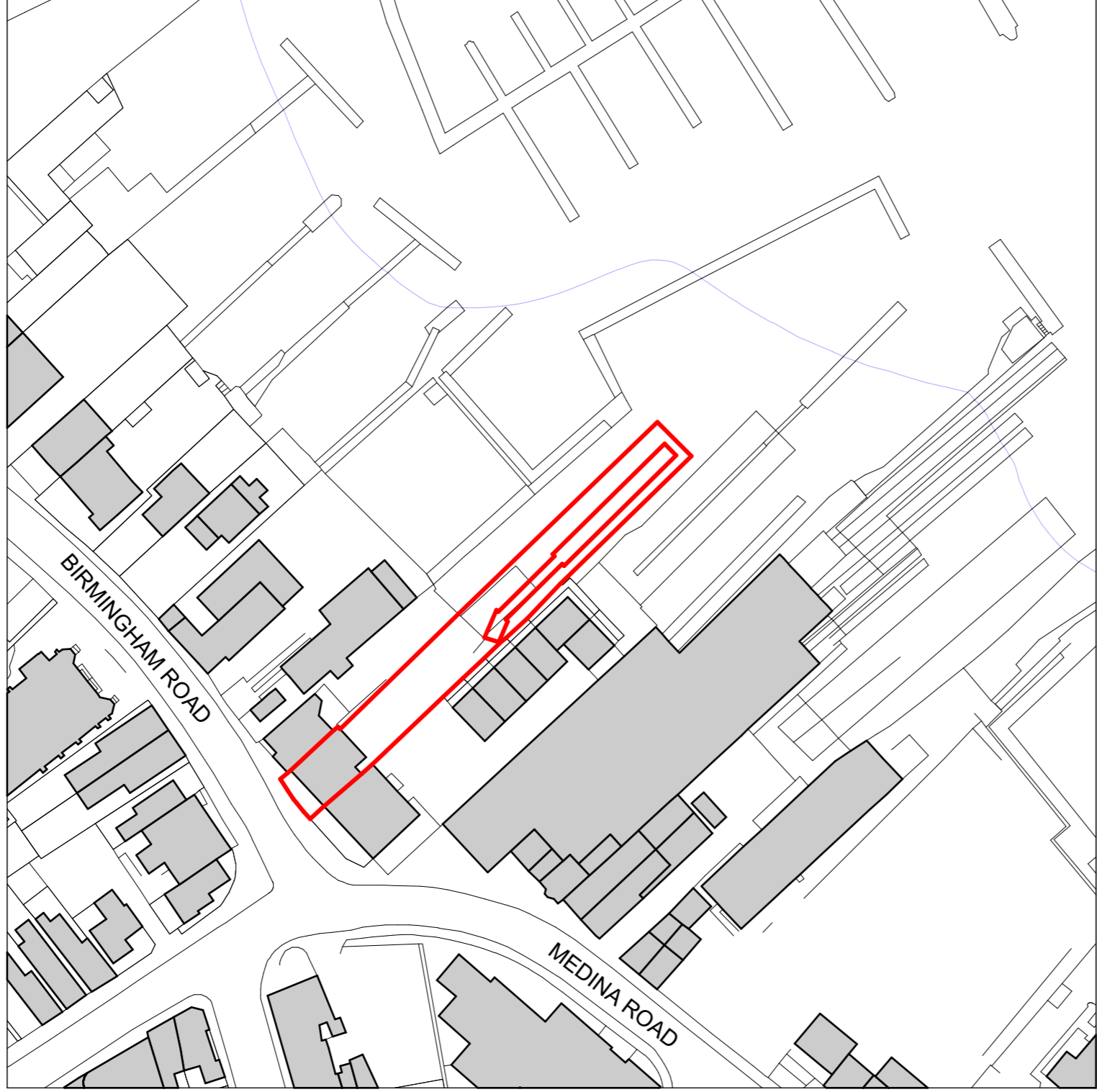


Rev	Date	Description	Rev By

**Notes:**  
This drawing is the copyright of BCM LLP. It may not be copied, altered or reproduced without written authority. The use of this drawing by third parties is entirely at their own risk.

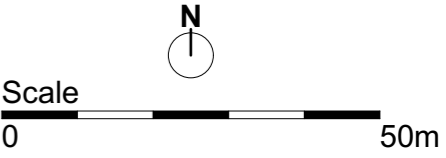
This drawing must not be scaled. All levels and dimensions must be checked on site, figured dimensions must be checked on site, figured dimensions should be taken in preference to scaled dimensions. Scheme design based on receipt of Third Party Topographical Digital Survey information.

**— Linetype denotes site application boundary**



Site Location Plan 1:1250

Contains OS data © Crown copyright 100048957 (2023) SN:271716  
Ordnance Survey Paper Map Copying Licence ref. PMN0002115



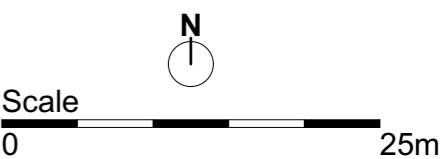
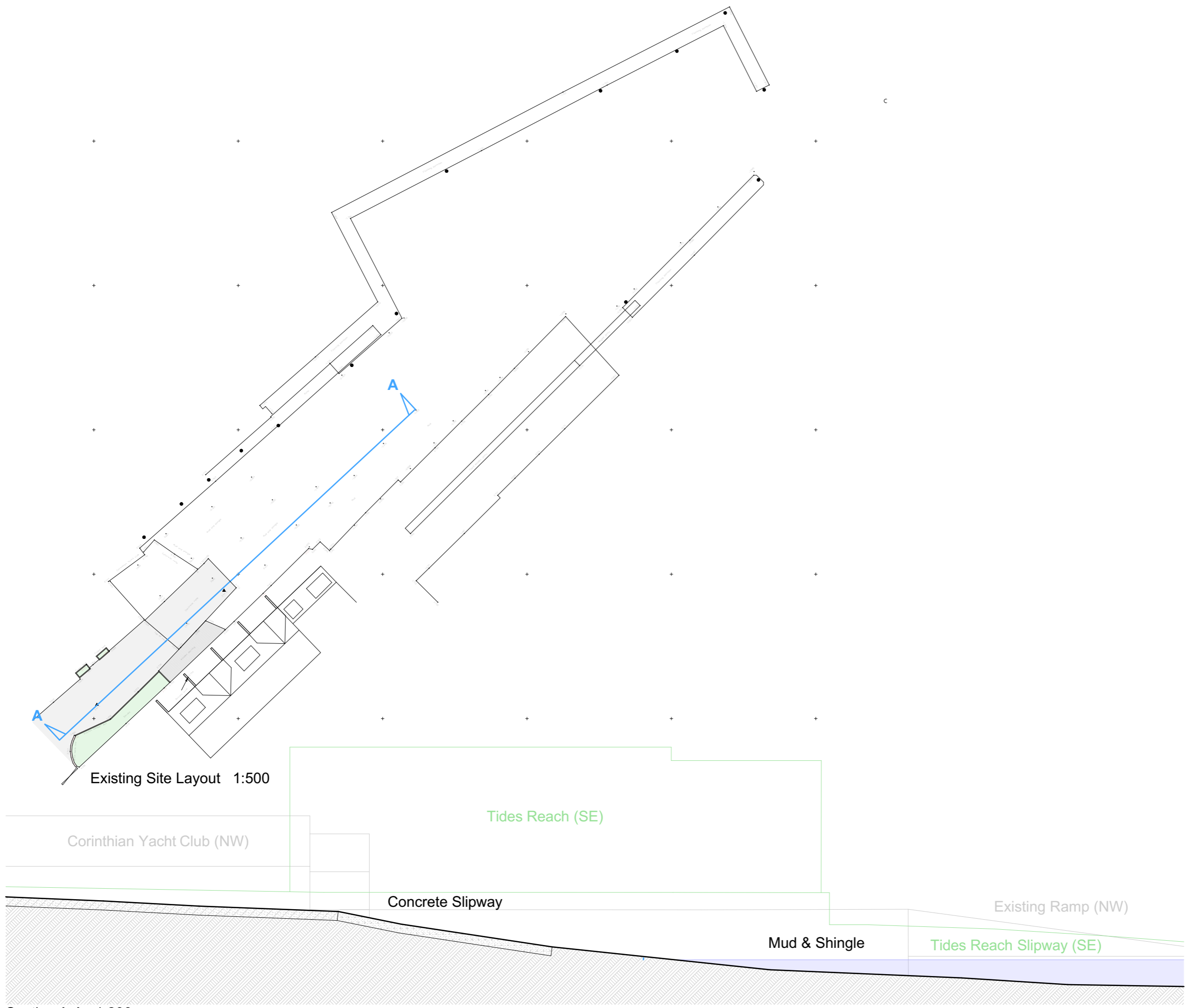
	BCM The Old Dairy Winchester Hill Sutton Scotney Near Winchester Hampshire SO21 3NZ  Tel 01962 763900 Fax 01962 763901  Email info@bcm.co.uk www.bcm.co.uk
	Project Westbourne House Pontoon Client Limewave Scale 1:1000 @ A3 Drawing No SK02-001 Drawn By SM Date Nov 2023 Drawing Title Site Location Plan

Project	Westbourne House Pontoon		
Client	Limewave		
Scale	1:1000 @ A3		
Drawing No	SK02-001		
Drawn By	SM	Date	Nov 2023
Drawing Title	Site Location Plan		

Rev	Date	Description	Rev By

**Notes:**  
 This drawing is the copyright of BCM LLP. It may not be copied, altered or reproduced without written authority. The use of this drawing by third parties is entirely at their own risk.

This drawing must not be scaled. All levels and dimensions must be checked on site, figured dimensions must be checked on site, figured dimensions should be taken in preference to scaled dimensions. Scheme design based on receipt of Third Party Topographical Digital Survey information.



<b>BCM</b>	BCM The Old Dairy Winchester Hill Sutton Scotney Near Winchester Hampshire SO21 3NZ		
	Tel 01962 763900 Fax 01962 763901 Email info@bcm.co.uk www.bcm.co.uk		
Architecture		Project Westbourne House Pontoon	
Client Limewave		Scale Varies @ A3	
Drawing No SK02-002		Drawn By SM Date Nov 2023	
Drawing Title Existing Survey & Section			

Section A-A 1:200

Existing Site Layout 1:500

Corinthian Yacht Club (NW)

Tides Reach (SE)

Concrete Slipway

Mud & Shingle

Existing Ramp (NW)

Tides Reach Slipway (SE)

