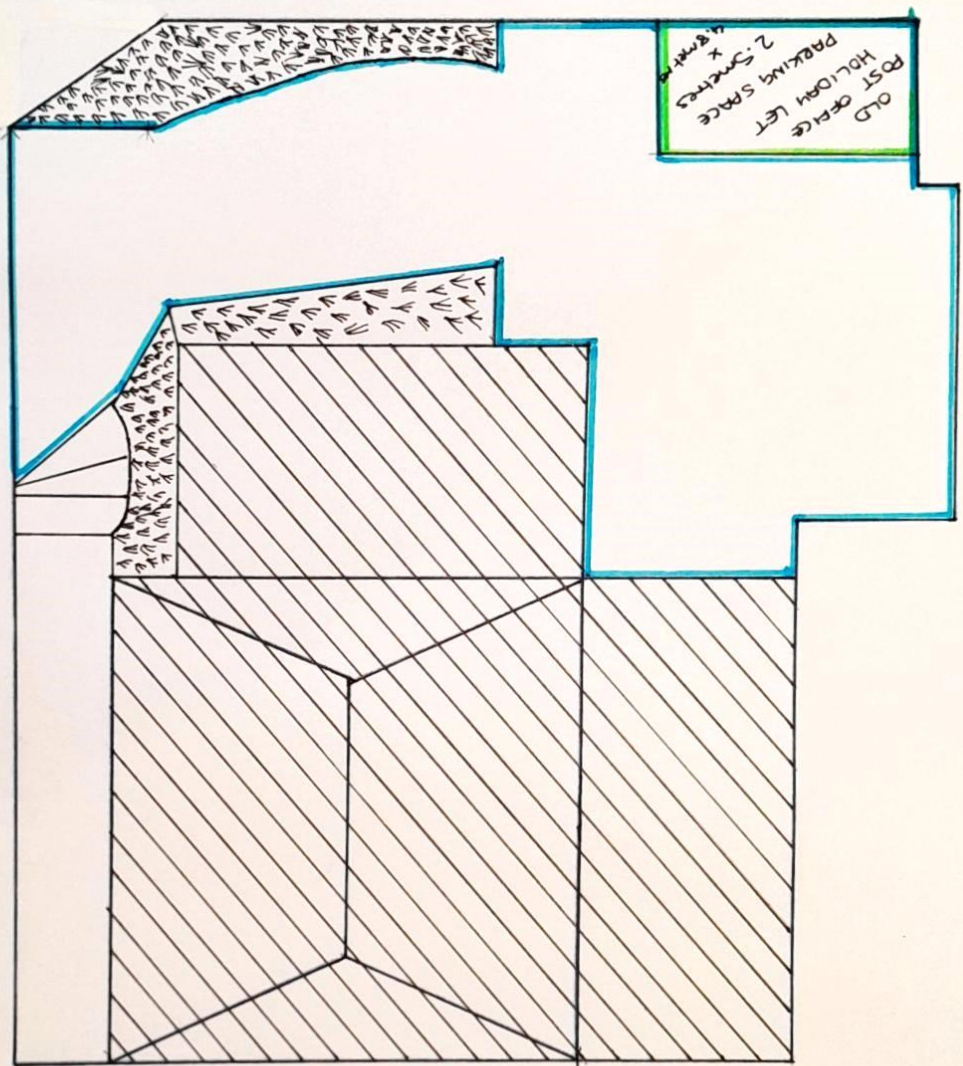


EXISTING SITE PLAN: NEWBRIDGE OLD POST OFFICE








MAIN ROAD, NEWBRIDGE

SCALE 1:100

Notes:
 Outline of main road, Newbridge not to scale - for identification purposes only.

Scale 1:100

-  PROPERTY & GARAGE
-  GRASSED AREA
-  OUTLINE DRIVEWAY
-  OUTLINE PROPOSED PARKING SPACE



Planning application reference number: 23/02205/FUL