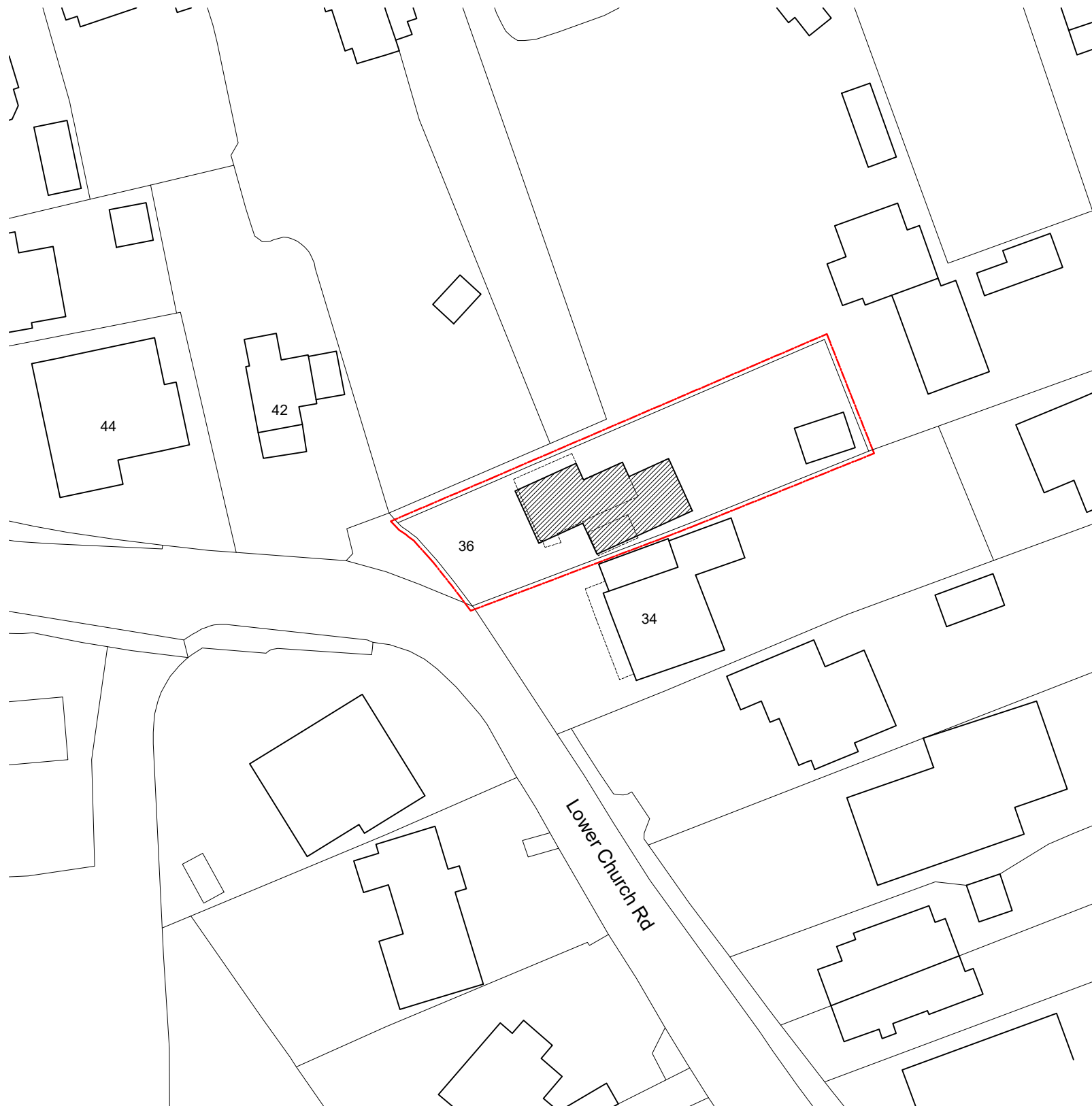
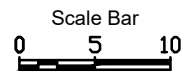





Block Plan
1:500



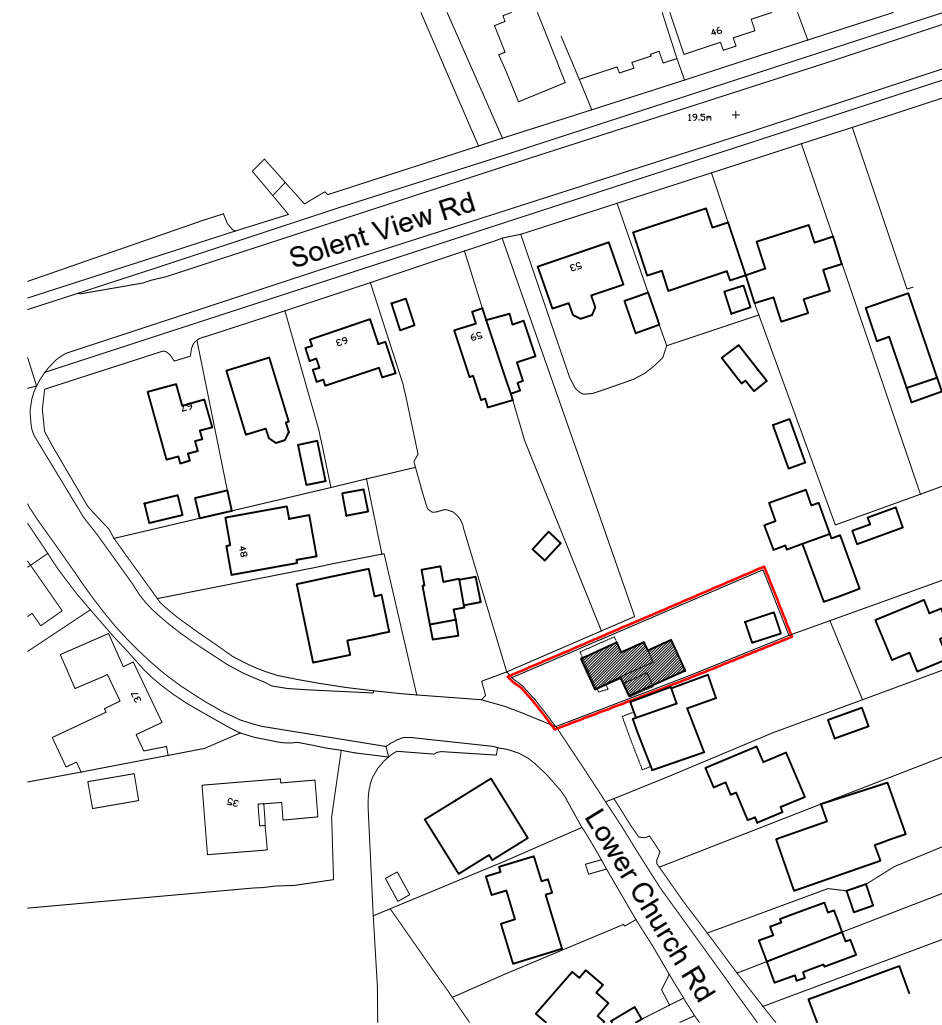
- Legend:**
-  = **Boundary Ownership**
 -  = **Proposed Ground Floor Footprint**
 -  = **Existing Dwelling Footprint**

This drawing is the copyright of **Arid design ltd** and may not be altered or reproduced in any way without written permission

Written dimensions to be used at all times. All dimensions to be checked on site by Contractor before commencement of the works.

This drawing is to be read in conjunction with all other relevant Consultants drawings, any discrepancy to be raised prior to commencement.

Location Plan
1:1250



ARID

DESIGN & MANAGEMENT
Consultants

ARID Design Ltd
Tel: 01983 529895
E-mail: info@arid.uk.com

Rev A: Planning Submission Dec 2023

Client: Mr & Mrs Cornwell
Project: 36 Lower Church Rd, Gurnard,
IOW, PO31 8JG, Revised Scheme

Drawing: Location and Block Plan

Dwg No: 333-107 Scale: As Stated @ A3

Rev: A Date: Dec 2023