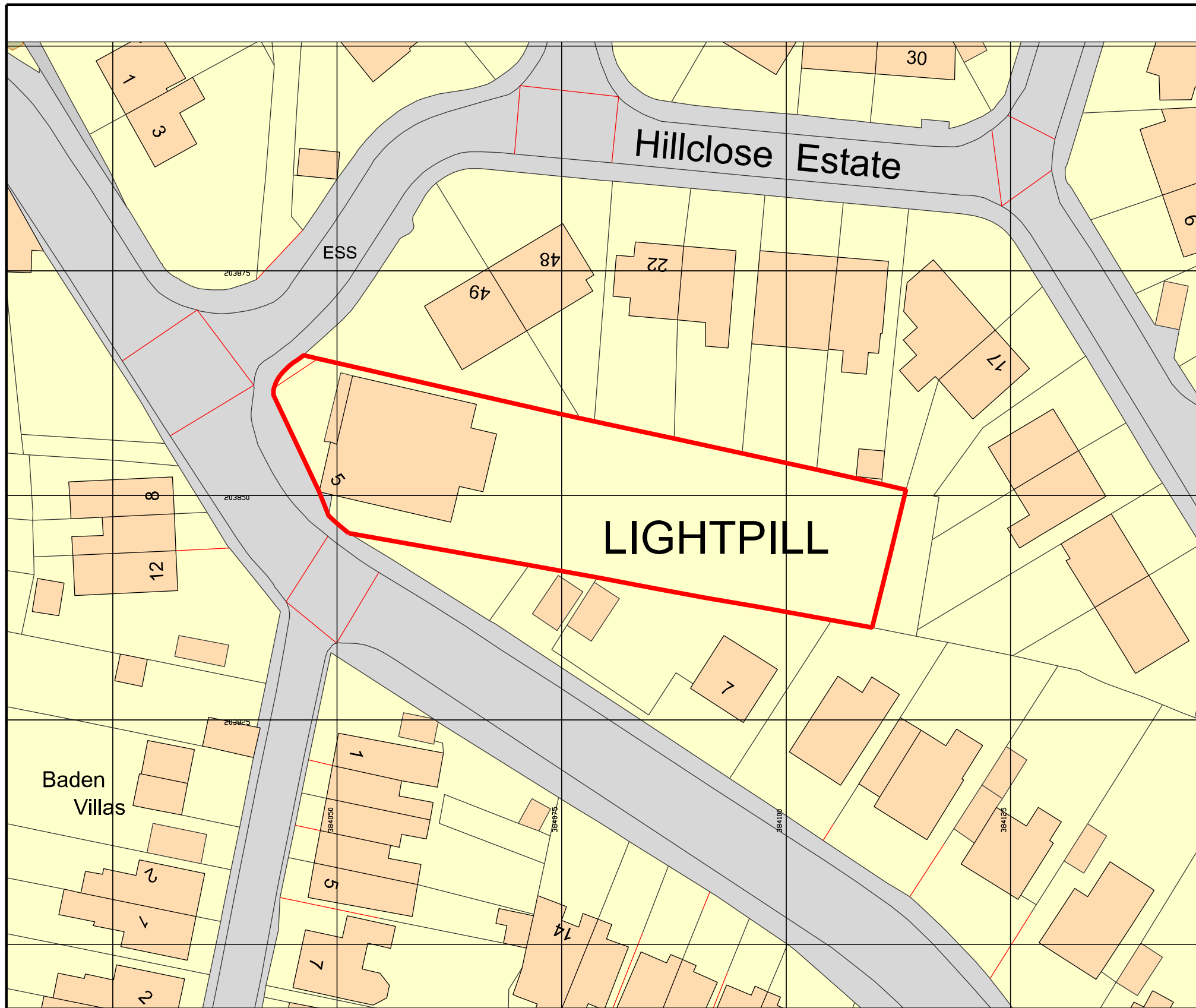
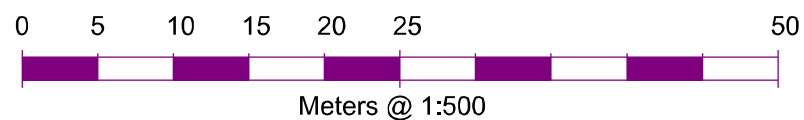


This line will measure 100mm when printed at the correct scale & paper size

This line will measure 100mm when printed at the correct scale & paper size



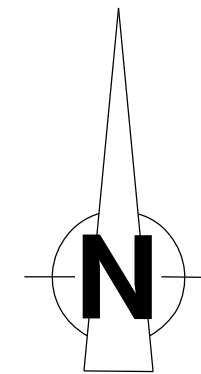
Ordnance Survey, (c) Crown Copyright 2023. All rights reserved. Licence number 100022432



Copyright Statement:
All rights reserved. No part of this drawing may be reproduced in any material form or transmitted to any other person without prior written permission of **RW Architectural Services Ltd.**

NOTES:

- 1.) All Dimensions to be validated on site prior to commencement of work and any discrepancies to be reported to the CA prior to construction.
- 2.) All work to comply with all current relevant regulations, statutory requirements, codes and standards.
- 3.) Only drawings issued as FOR CONSTRUCTION are to be used for construction and setting out.
- 4.) All materials are to be used and installed in strict compliance with relevant manufactures instructions and recommendations.



LEGEND

— Denotes approximate site planning boundary.

Rev	Date	Description
A	20.10.20	Scale bar amended.



Chartered Institute of Architectural Technologists



Stemish House, Ferndale Road, Whiteshill, GL6 6AY
Tel: [REDACTED] Mobile: [REDACTED]
Email: [REDACTED]

SCHEME	PLANNING	BLDG REGS	TENDER	CONSTRUCTION
<input type="checkbox"/>	<input checked="" type="checkbox"/>	<input type="checkbox"/>	<input type="checkbox"/>	<input type="checkbox"/>

Project
**Proposed New Dwellings
Land at 5 Kitesnest Lane, Lightpill**

Client
Mrs J Gibbons

Drawing Title
Location Plan

Scale @ A3	Date	DRG No.	Rev
1:500	July 2020	1327-PL01	A

Planning