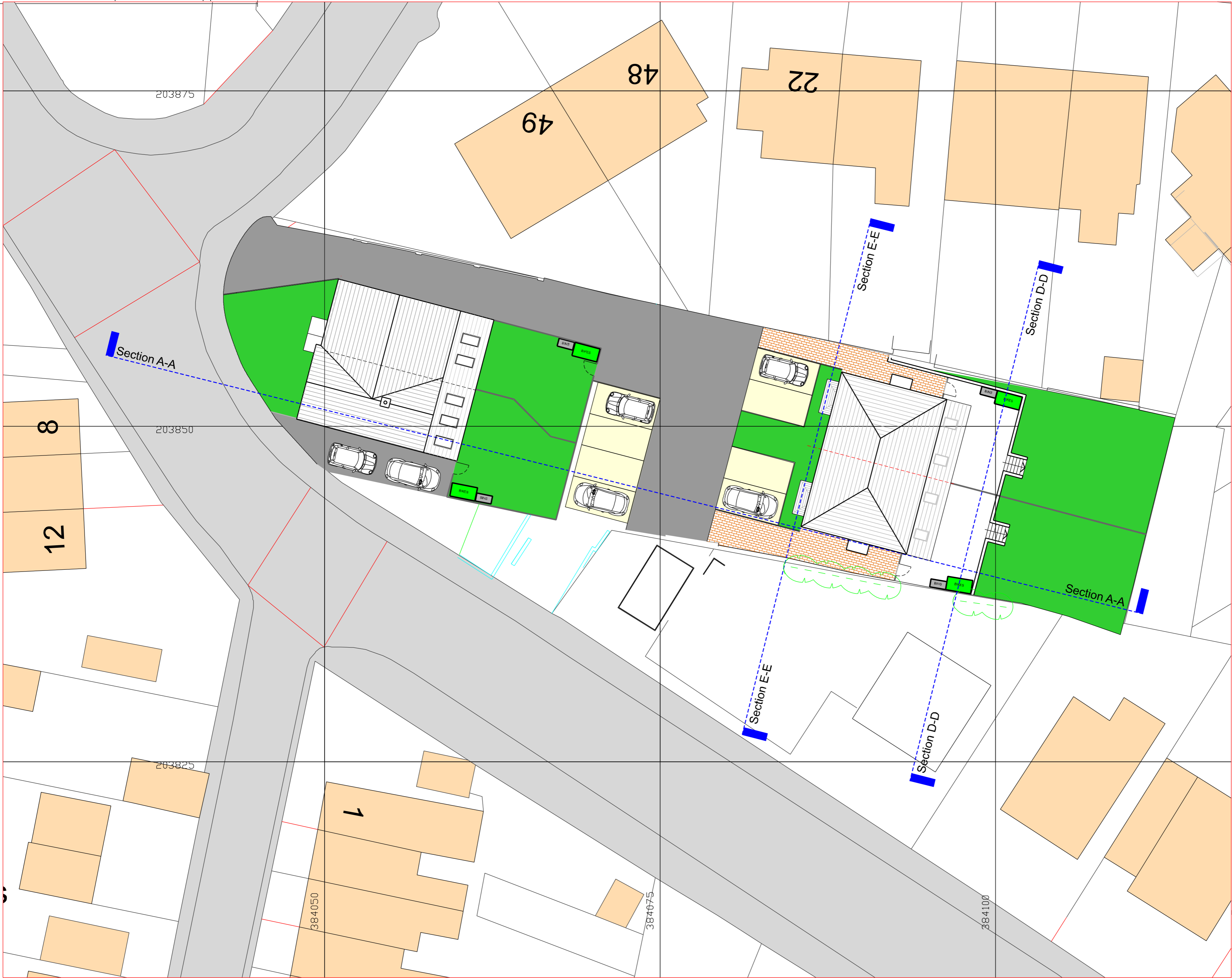
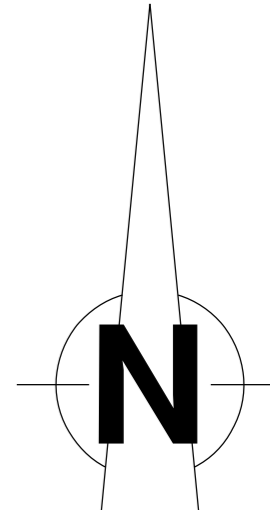


This line will measure 100mm when printed at the correct scale & paper size

This line will measure 100mm when printed at the correct scale & paper size



- NOTES:**
- 1.) All Dimensions to be validated on site prior to commencement of work and any discrepancies to be reported to the CA prior to construction.
  - 2.) All work to comply with all current relevant regulations, statutory requirements, codes and standards.
  - 3.) Only drawings issued as FOR CONSTRUCTION are to be used for construction and setting out.
  - 4.) All materials are to be used and installed in strict compliance with relevant manufactures instructions and recommendations.



**LEGEND**

— Denotes approximate site planning boundary.

H	18.10.23	Site boundary adjusted.
G	20.10.20	Scale bar amended.
F	15.10.20	Roof plan amended.
E	12.10.20	Roof plan amended.
D	06.10.20	Units 3&4 amended and relocated NW.
C	30.09.20	Roof amended Units 3 & 4.
B	22.09.20	Roof amended Units 3 & 4.
A	16.09.20	Survey realigned.

Rev	Date	Description



Chartered Institute of Architectural Technologists

**√W** RW Architectural Services Limited

Stemish House, Ferndale Road, Whiteshill, GL6 6AY  
 Tel: [Redacted] Mobile: [Redacted]  
 Email: [Redacted]

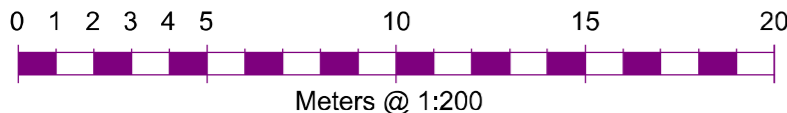
SCHEME	PLANNING	BUILDINGS	TENDER	CONSTRUCTION
<input type="checkbox"/>	<input checked="" type="checkbox"/>	<input type="checkbox"/>	<input type="checkbox"/>	<input type="checkbox"/>

Project  
**Proposed New Dwellings  
 Land at 5 Kitesnest Lane, Lightpill**

Client  
**Mrs J Gibbons**

Drawing Title  
**Proposed Site Plan**

Scale @ A2	Date	DRG No.	Rev
1:200	July 2020	1327-PL04	H



Ordnance Survey, (c) Crown Copyright 2023. All rights reserved. Licence number 100022432

**Copyright Statement:**  
 All rights reserved. No part of this drawing may be reproduced in any material form or transmitted to any other person without prior written permission of RW Architectural Services Ltd.

Planning