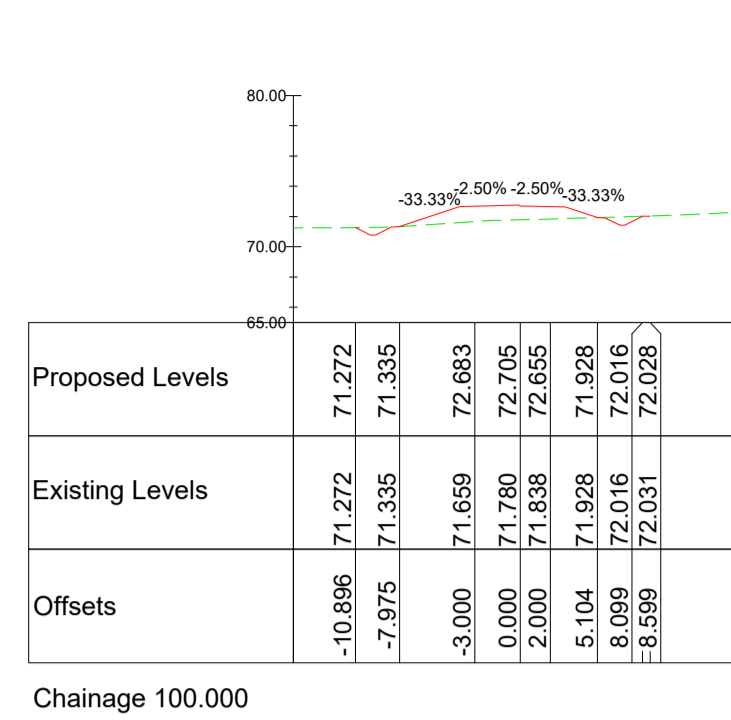
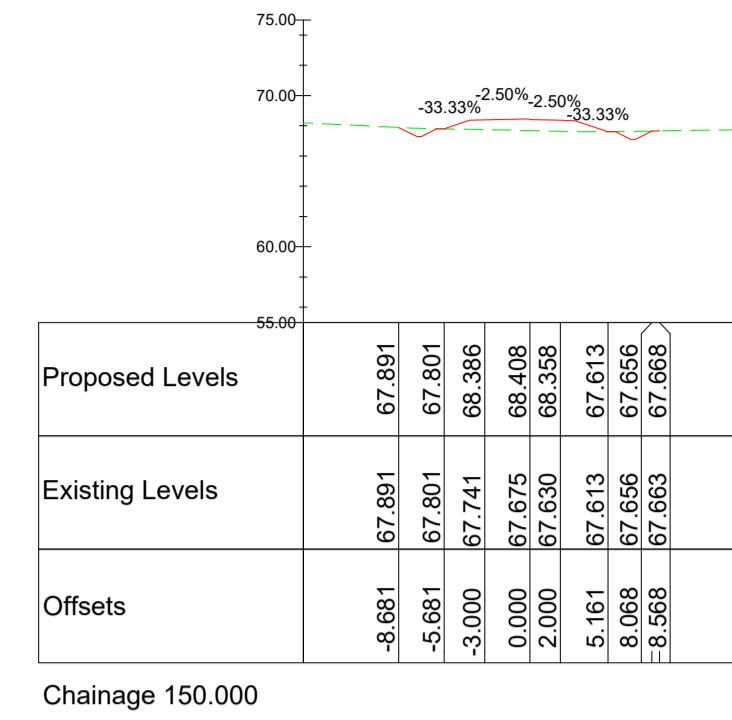


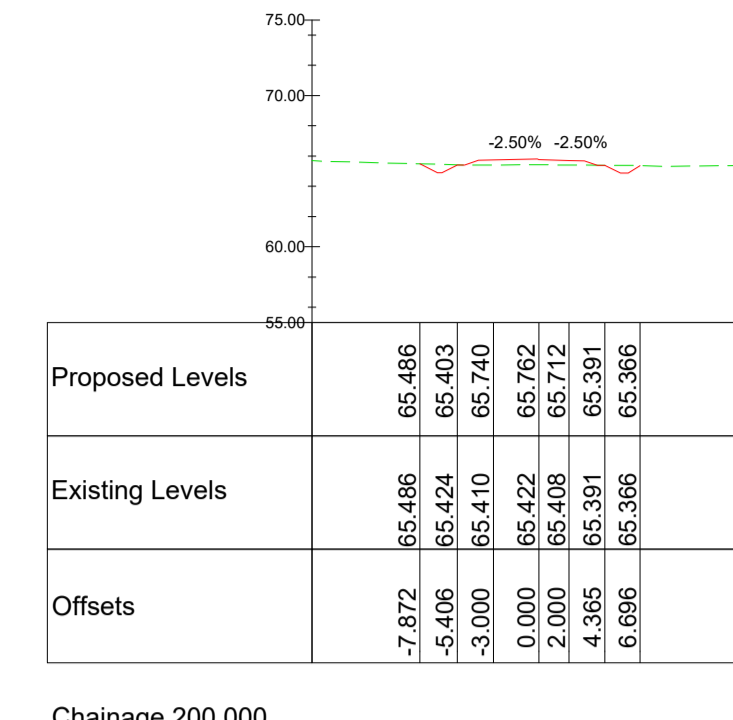
Chainage 50.000



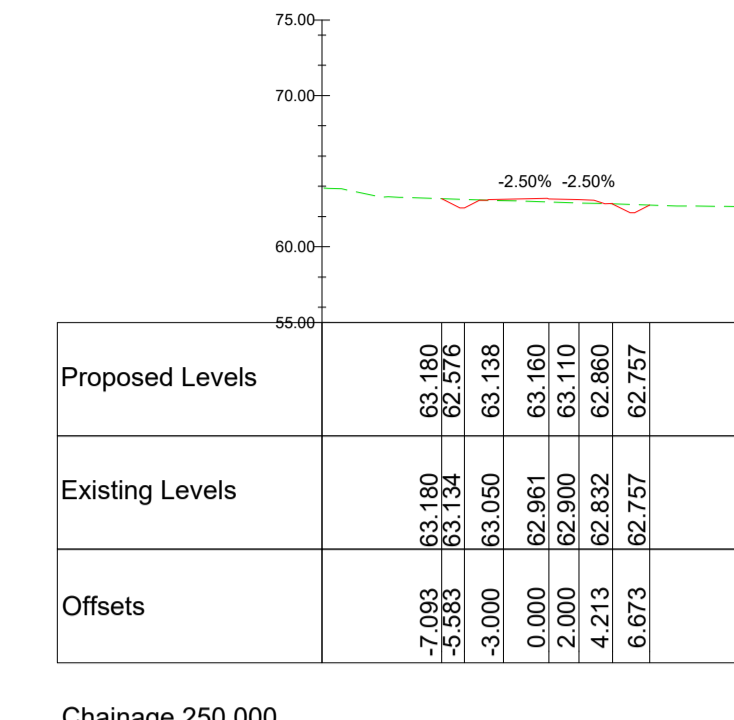
Chainage 100.000



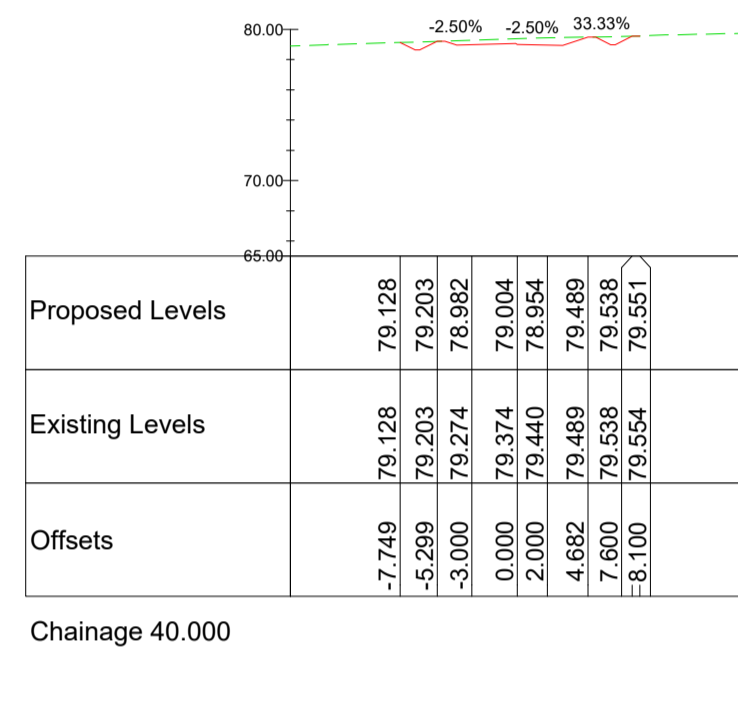
Chainage 150.000



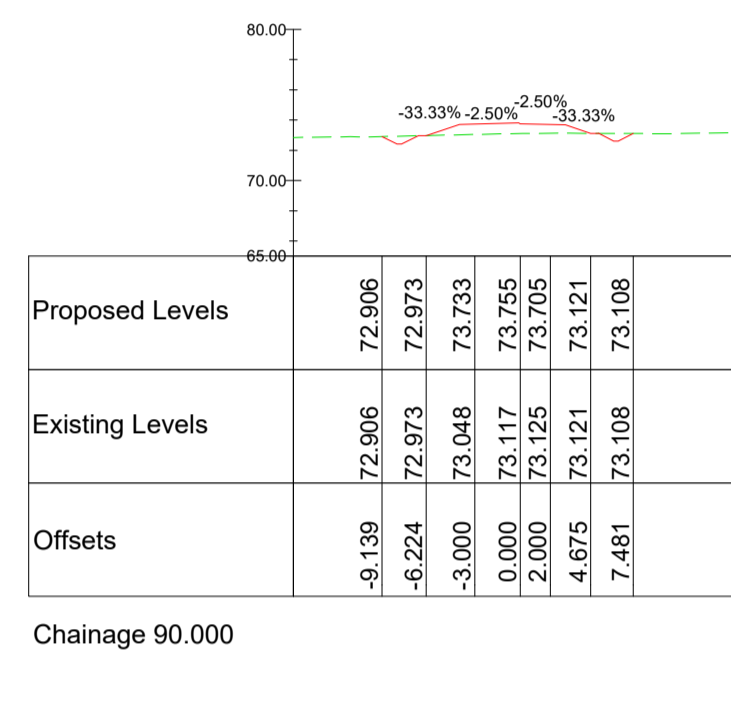
Chainage 200.000



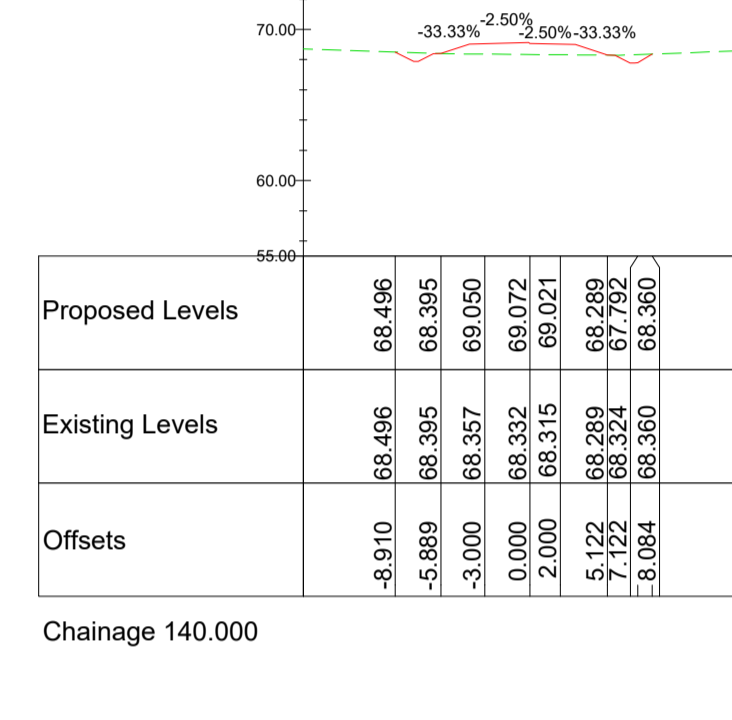
Chainage 250.000



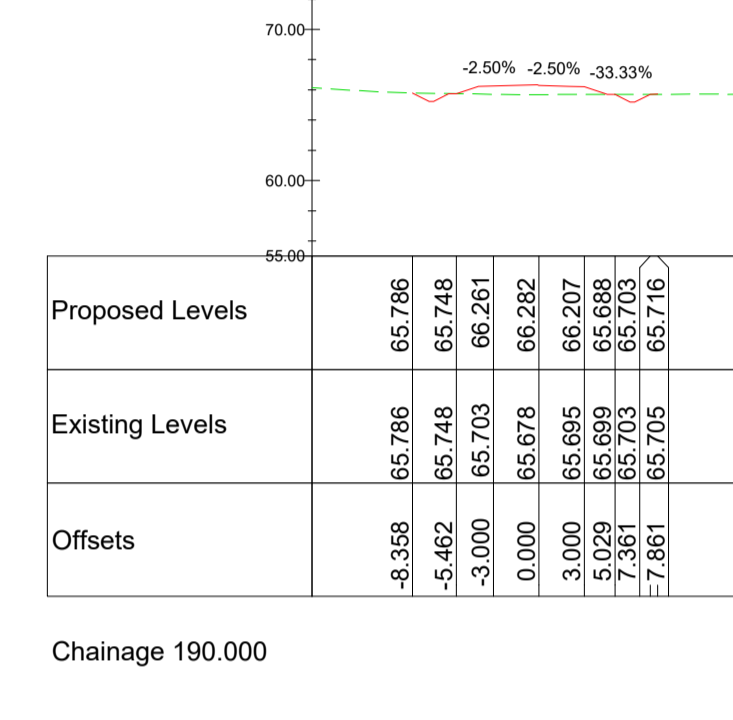
Chainage 40.000



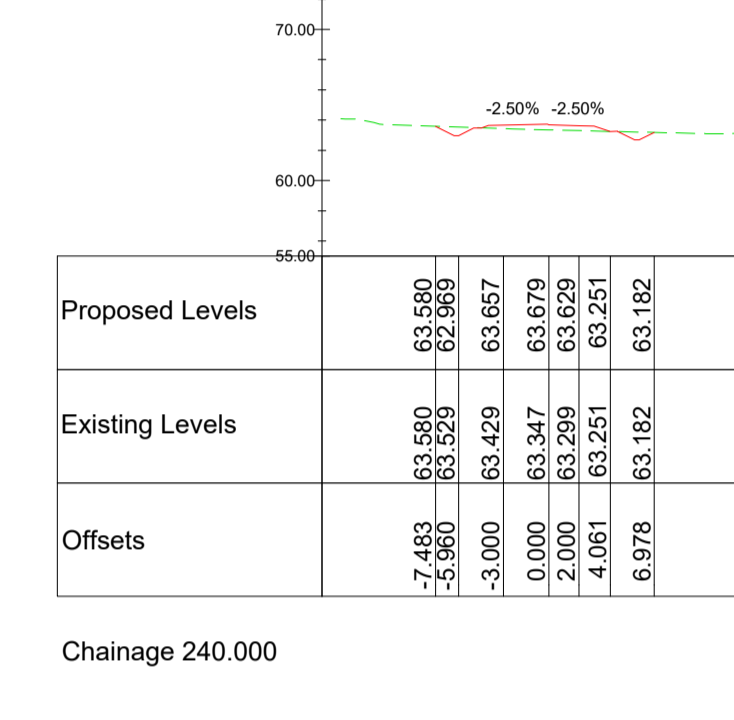
Chainage 90.000



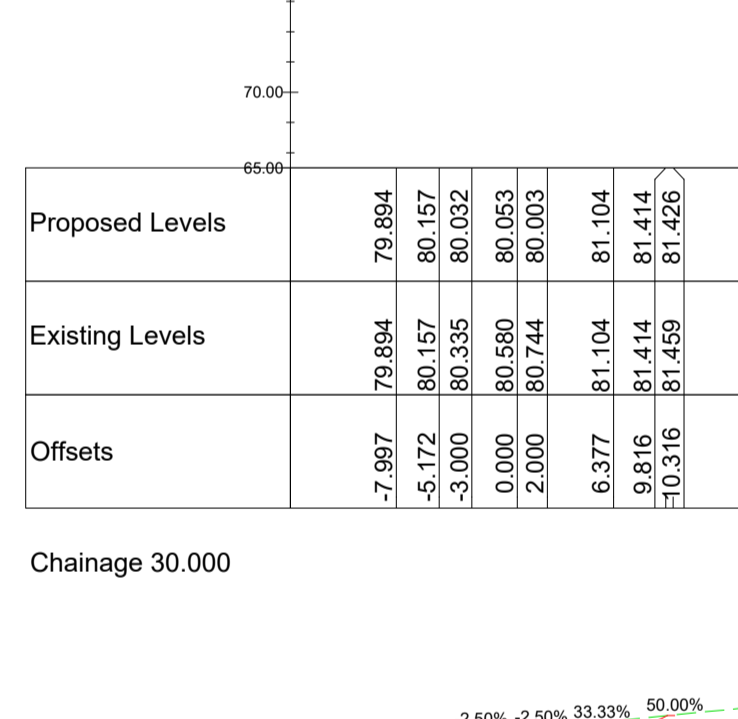
Chainage 140.000



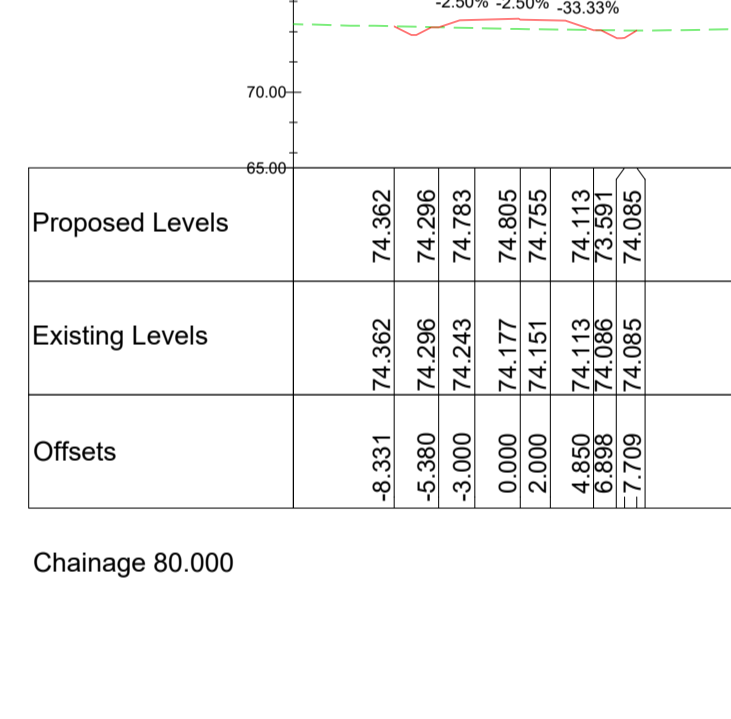
Chainage 190.000



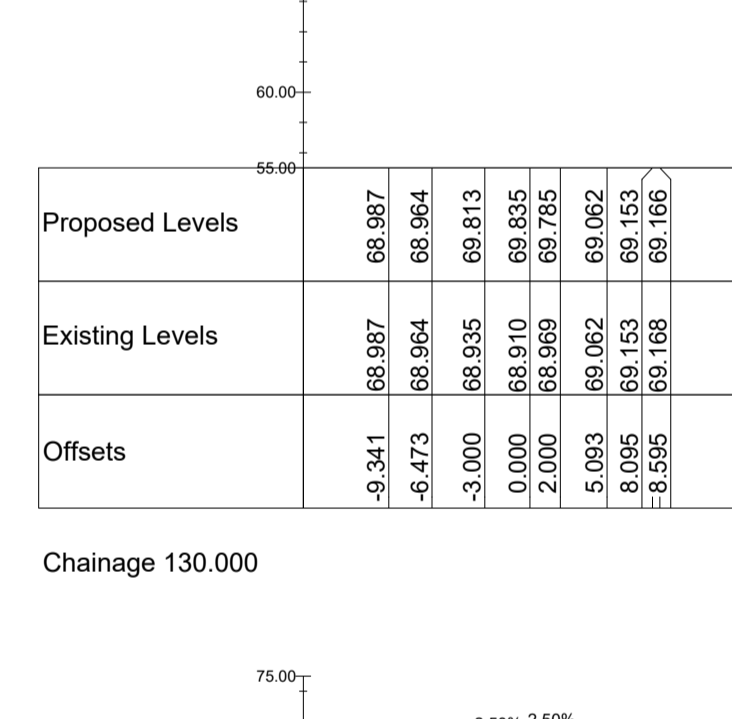
Chainage 240.000



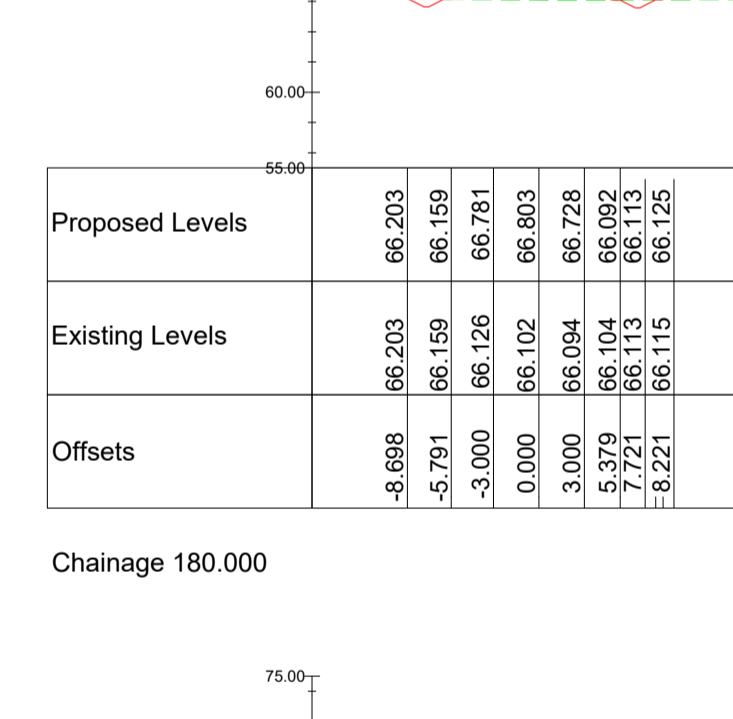
Chainage 30.000



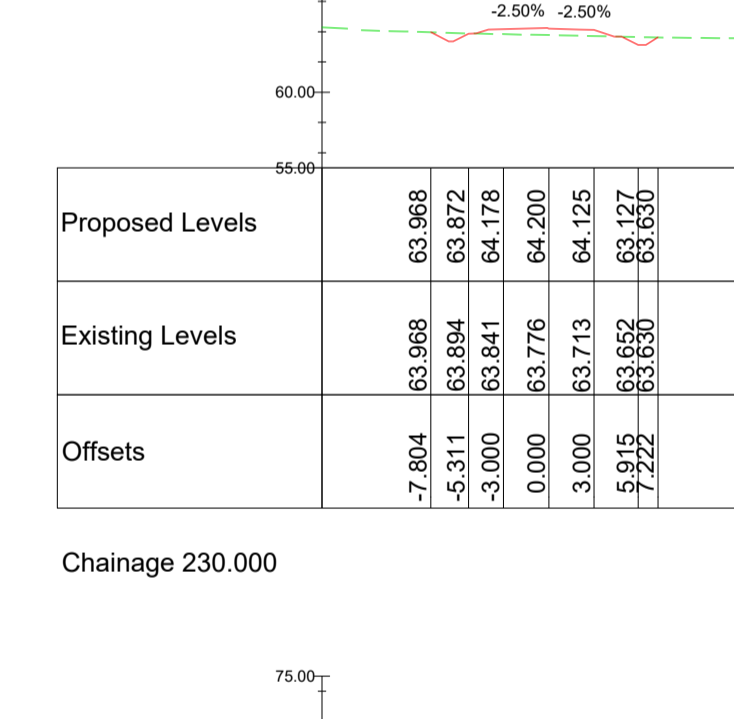
Chainage 80.000



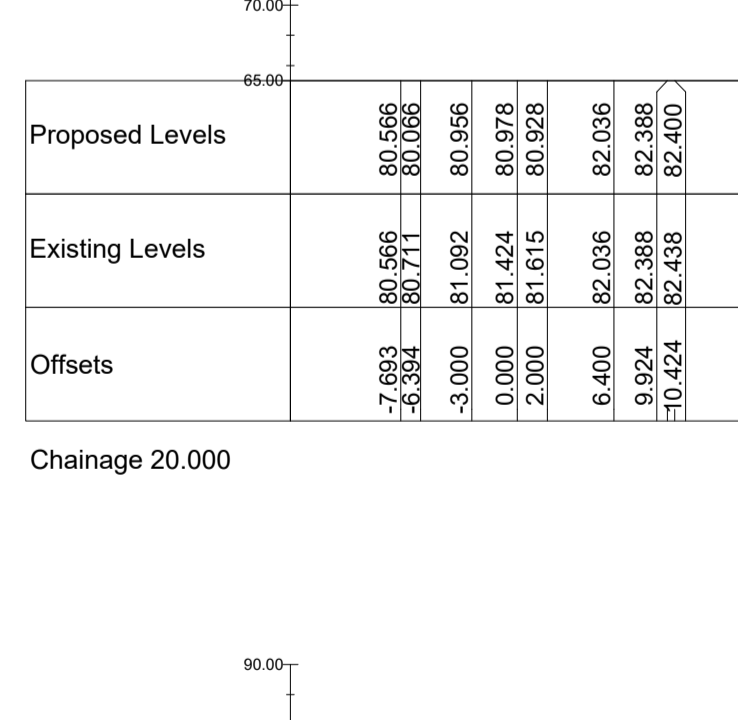
Chainage 130.000



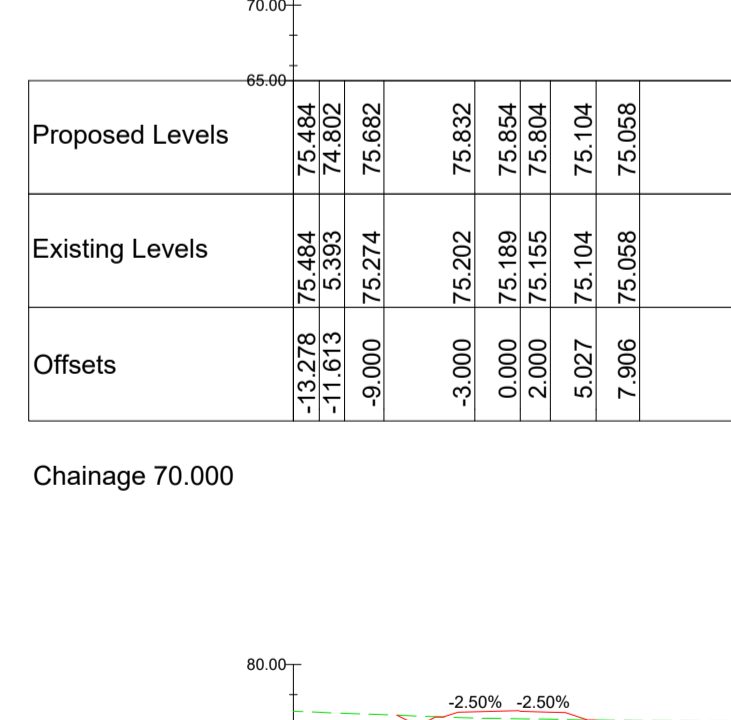
Chainage 180.000



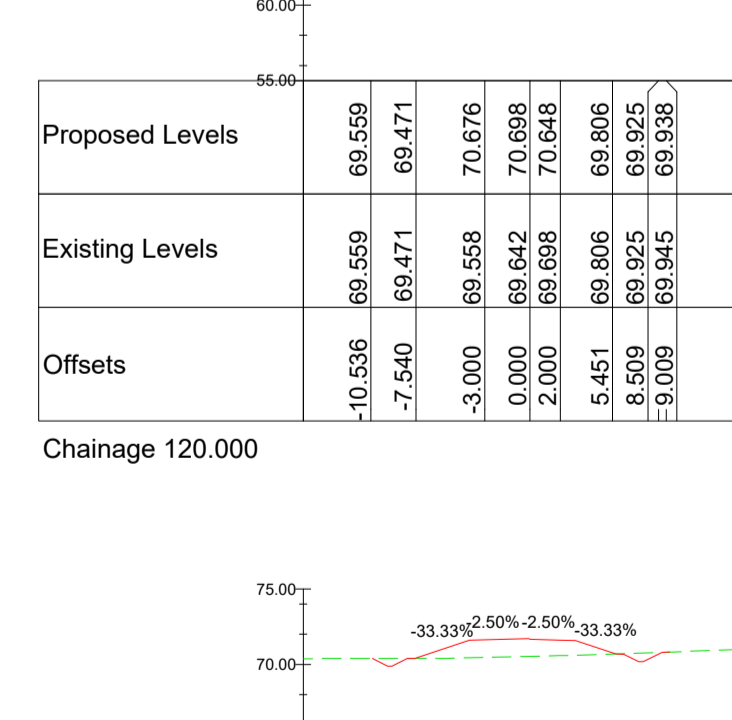
Chainage 230.000



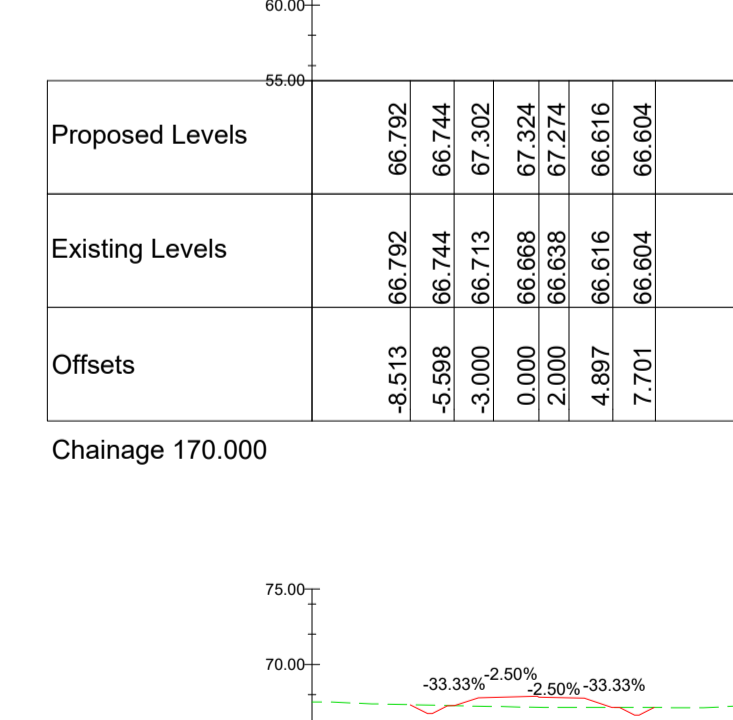
Chainage 20.000



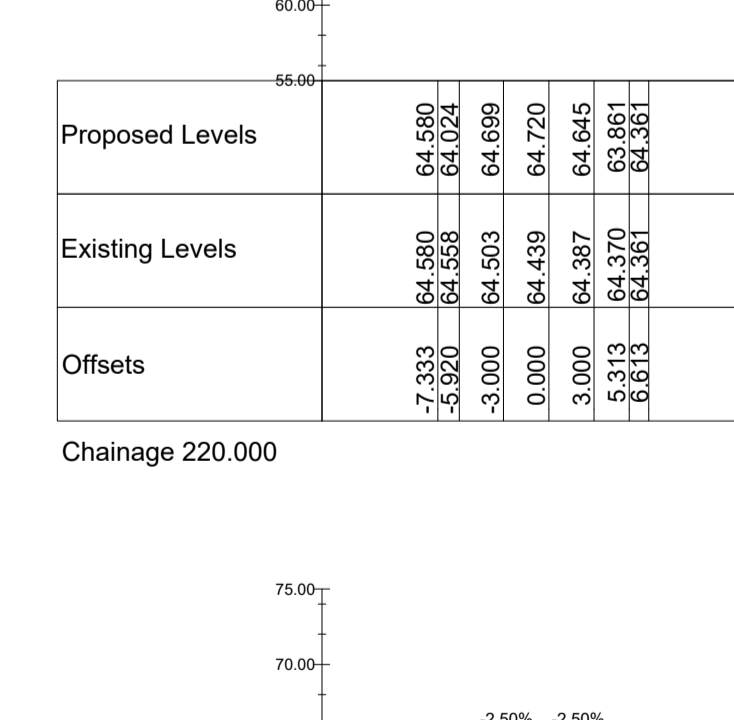
Chainage 70.000



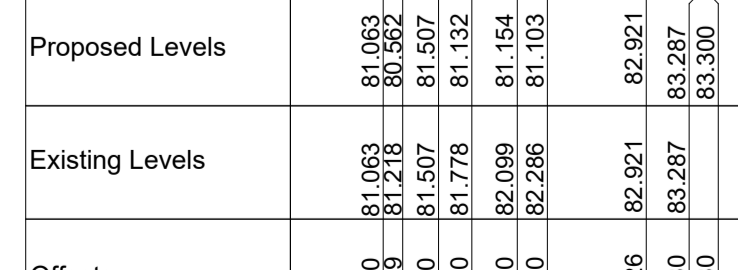
Chainage 120.000



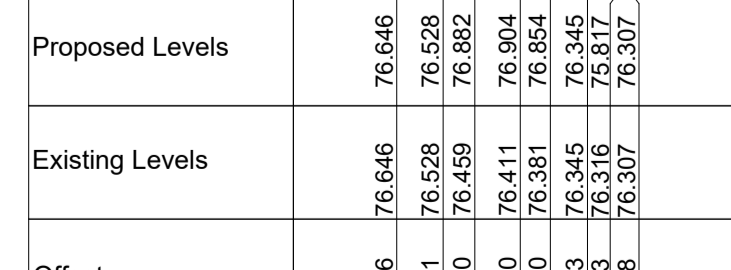
Chainage 170.000



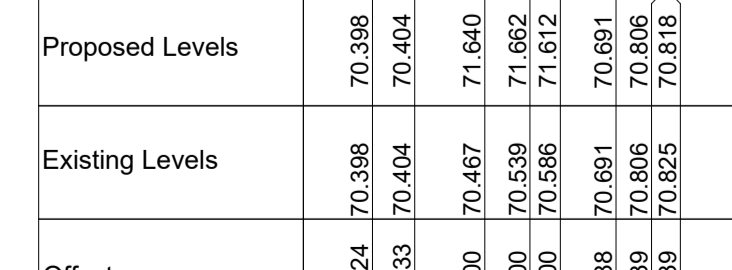
Chainage 220.000



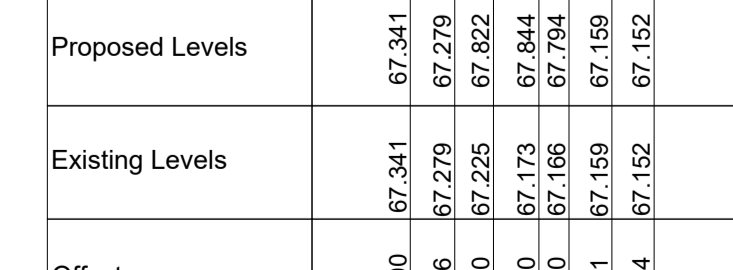
Chainage 10.000



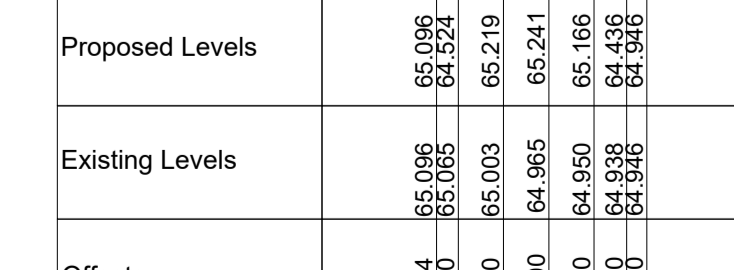
Chainage 60.000



Chainage 110.000



Chainage 160.000



Chainage 210.000

## NOTES:

1. ALL DIMENSIONS ARE IN METRES UNLESS OTHERWISE STATED.
2. THE DRAWING SHALL BE READ IN CONJUNCTION WITH WECA\_SGC-ATK-HGT-5220316-DR-CH-000001.
3. FOR GENERAL ARRANGEMENT, REFER TO DRAWING NO. WECA\_SGC-ATK-HGN-5220316-DR-CH-000007.

## KEY

- PROPOSED LEVELS
- EXISTING LEVELS

## SAFETY, HEALTH AND ENVIRONMENTAL INFORMATION

In addition to the hazards/risks normally associated with the types of work detailed on this drawing, note the following significant residual risks (Reference shall also be made to the design hazard log).

Construction  
Live Traffic & Utilities  
None

Maintenance / Cleaning  
None

Use  
None

Decommissioning / Demolition  
None

Description

| Status | Revision | Drawn | Checked | Reviewed | Authorised | Issue Date |
|--------|----------|-------|---------|----------|------------|------------|
|        |          |       |         |          |            |            |

Description

| Status | Revision | Drawn | Checked | Reviewed | Authorised | Issue Date |
|--------|----------|-------|---------|----------|------------|------------|
|        |          |       |         |          |            |            |

Description

| Status | Revision | Drawn | Checked | Reviewed | Authorised | Issue Date |
|--------|----------|-------|---------|----------|------------|------------|
|        |          |       |         |          |            |            |

Description

| Status | Revision | Drawn | Checked | Reviewed | Authorised | Issue Date |
|--------|----------|-------|---------|----------|------------|------------|
|        |          |       |         |          |            |            |

Description

| Status | Revision | Drawn | Checked | Reviewed | Authorised | Issue Date |
|--------|----------|-------|---------|----------|------------|------------|
|        |          |       |         |          |            |            |

Description

| Status | Revision | Drawn | Checked | Reviewed | Authorised | Issue Date |
|--------|----------|-------|---------|----------|------------|------------|
|        |          |       |         |          |            |            |

Description

| Status | Revision | Drawn | Checked | Reviewed | Authorised | Issue Date |
|--------|----------|-------|---------|----------|------------|------------|
| A1     | CG1      | HA    | MM      | MM       | MM         | 29/09/23   |

Drawing Suitability

|                      |    |
|----------------------|----|
| APPROVED - PUBLISHED | A1 |
|----------------------|----|

Aztec West  
500 Park Avenue  
Almondsbury  
Bristol  
BS32 4RZ  
Tel: +44 (0)1454 662000  
+44 (0)1454 663333  
Copyright © SNC Lavalin (2023) www.atkinsglobal.com

Delivering for you

Project Title  
WECA SGC-  
Alveston Hill FBC

Drawing Title  
DETAIL CROSS SECTION  
(FOR PLANNING APPROVAL)  
(SHEET 1 OF 2)

Drawing Number  
Project WECA SGC - ATK - HGN - 5220316 - DR - CH - 000010

Location A1 Scale: 1:500 Project Ref. No: 5220316 Sheet: 1 of 1 Rev: C01