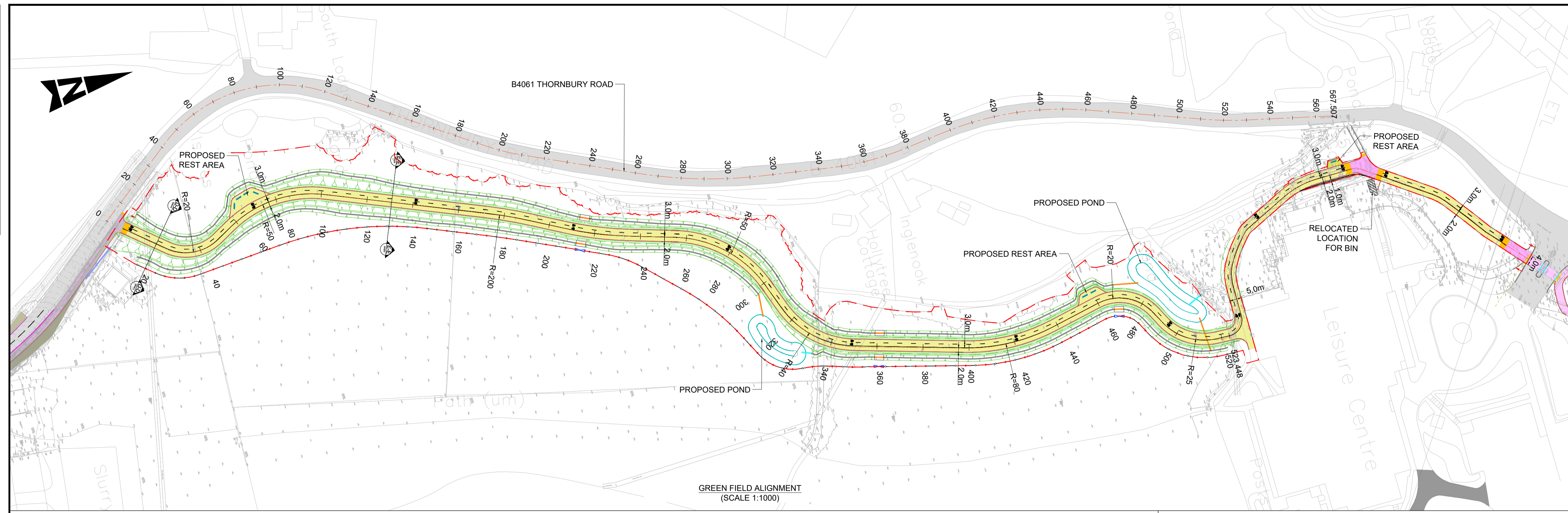
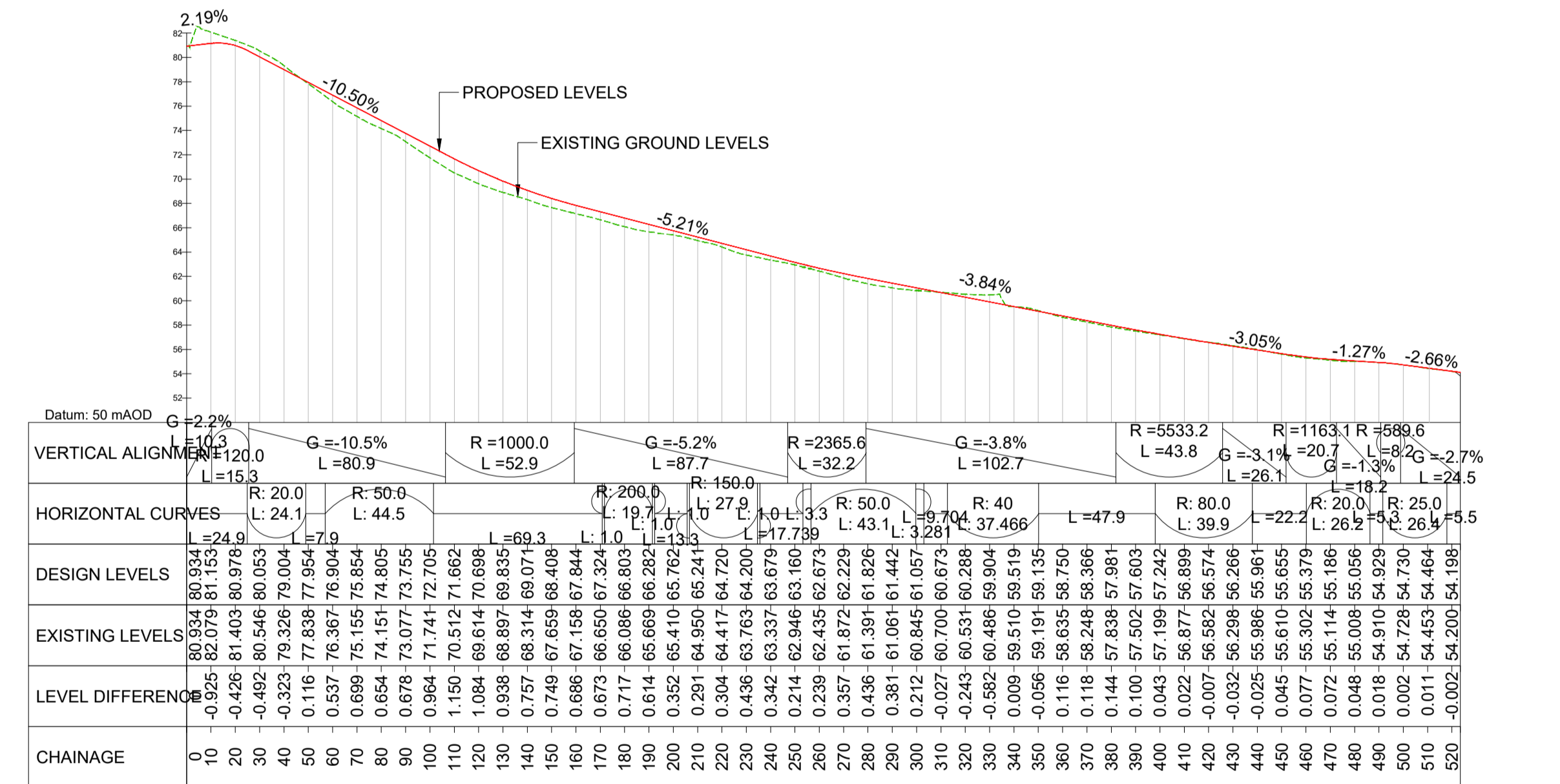


100
10
0
Millimetres

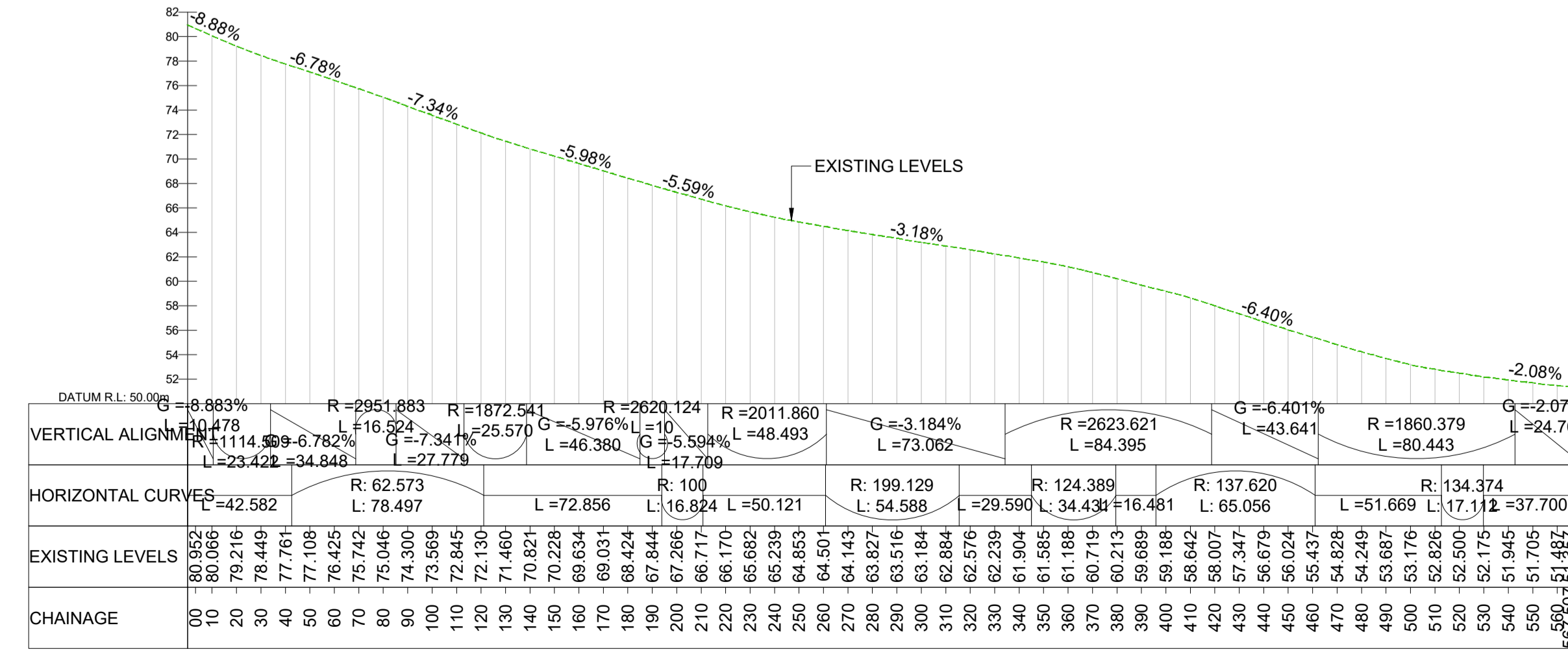


- NOTES:**
1. ALL DIMENSIONS ARE IN METRES UNLESS OTHERWISE STATED.
 2. ALL PROPOSED KERBS TO TIE IN WITH EXISTING KERBS.
 3. HEALTH AND SAFETY:
THE CONTRACTOR SHALL BE AWARE OF ALL STATUTORY UNDERTAKERS PLANT THAT MAY BE LOCATED WITHIN THE SITE. PLANS SHOWING APPROXIMATE LOCATIONS HAVE BEEN SUPPLIED BY THE ASSET OWNER.
 4. ALL ROAD MARKINGS TYPES / COLOURS & DIMENSIONS SHALL BE IN ACCORDANCE WITH TSRGD 2016.

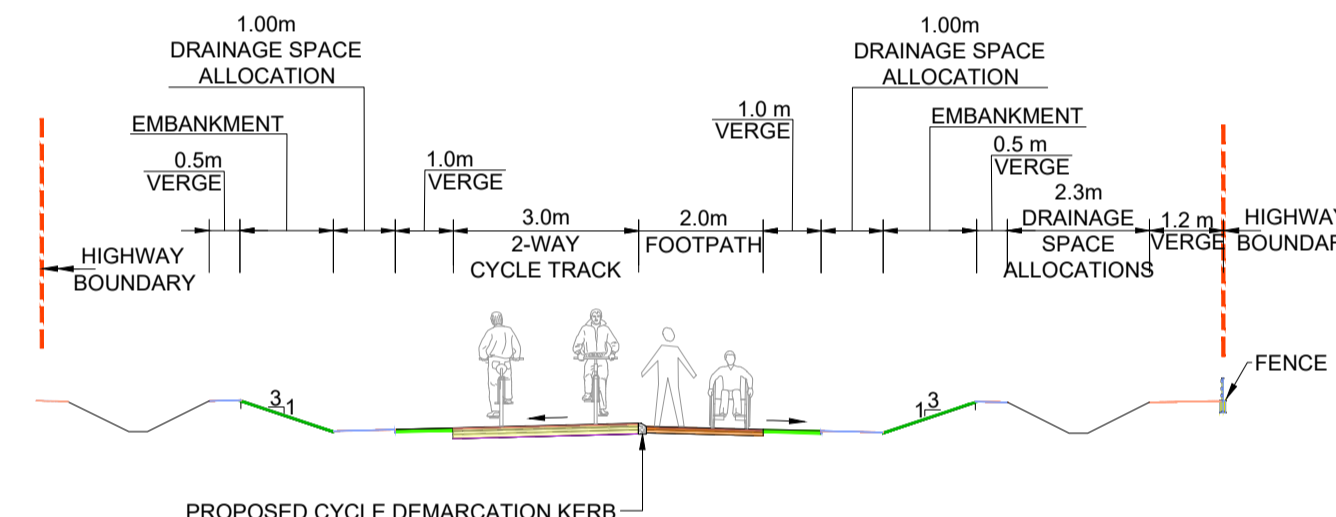
- KEY:**
- APPLICATION BOUNDARY
 - - - CENTERLINE
 - - - EXISTING KERB
 - PROPOSED CYCLE DEMARCATION KERB
 - PROPOSED CONCRETE EDGING
 - PROPOSED STOCK PROOF FENCE
 - PROPOSED 2-WAY CYCLE TRACK / FOOTWAY
 - PROPOSED VERGE / LANDSCAPE
 - PROPOSED SHARED USE PATH
 - PROPOSED TACTILE PAVING (UNCONTROLLED CROSSING-BUFF COLOUR)
 - PROPOSED TRAMLINE / LADDER PAVING
 - PROPOSED HAZARD WARNING (CORDUROY) PAVING
 - PROPOSED GATE
 - EXISTING CARRIAGEWAY / FOOTWAY
 - PROPOSED INLET PIPE
 - PROPOSED OUTLET PIPE
 - LIMIT OF WORKS



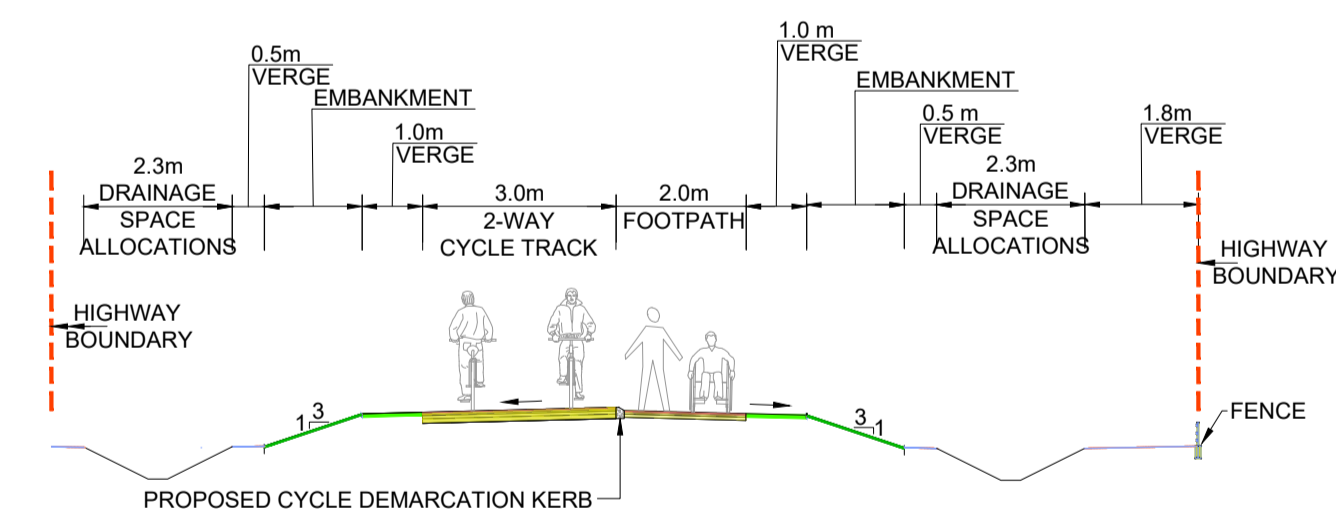
LONGITUDINAL SECTION OF GREEN FIELD ROUTE
SCALE = H - 1:1000 V - 1:200



LONGITUDINAL SECTION OF THORNBURY ROAD - B4061
SCALE = H - 1:1000 V - 1:200



D-D TYPICAL CROSS SECTION DETAILS
SCALE 1:100



E-E TYPICAL CROSS SECTION DETAILS
SCALE 1:100

SAFETY, HEALTH AND ENVIRONMENTAL INFORMATION

In addition to the hazards/risks normally associated with the types of work detailed on this drawing, note the following significant residual risks (Reference shall also be made to the design hazard log).

Construction
Live Traffic & Utilities
Presence of soil contamination, asbestos, Hazardous tar and breaking of concrete not known.

Maintenance / Cleaning
None

Status	Revision	Drawn	Checked	Reviewed	Authorised	Issue Date
A1	CO1	HA	MM	MM	MM	29/09/23

Status	Revision	Drawn	Checked	Reviewed	Authorised	Issue Date
A1	CO2	HA	MM	MM	MM	04/10/23

Status	Revision	Drawn	Checked	Reviewed	Authorised	Issue Date
A1	CO3	HA	MM	MM	MM	13/12/23

APPROVED - PUBLISHED

Status: A1

ATKINS
Member of the SNC-Lavalin Group

Aztec West
500 Park Avenue
Almondsbury
Bristol
BS32 4RZ
Tel: +44 (0)1454 662000
+44 (0)1454 663333

Copyright © SNC Lavalin (2023) www.atkinsglobal.com

South Gloucestershire Council
Delivering for you

Project Title: **WECA SGC- Alveston Hill FBC**

Drawing Title: **PROPOSED GENERAL ARRANGEMENT AND DRAINAGE LAYOUT**

Drawing Number: **WECA SGC - ATK - HGN - 5220316**
Project Originator: **DR - CH - 000007**

Location	Type	Role	Number
A1	AS SHOWN	Project Ref. No.	5220316
Sheet	1 of 1	Rev.	C03

This map is based on Ordnance Survey material with the permission of Ordnance Survey on behalf of the Controller of His Majesty's Stationery Office. © Crown copyright. Unauthorised reproduction infringes Crown copyright and may lead to prosecution or civil proceedings. 100049050, 2023.