


Alveston Hill

Appendices for the Basis of Design and Drainage Strategy

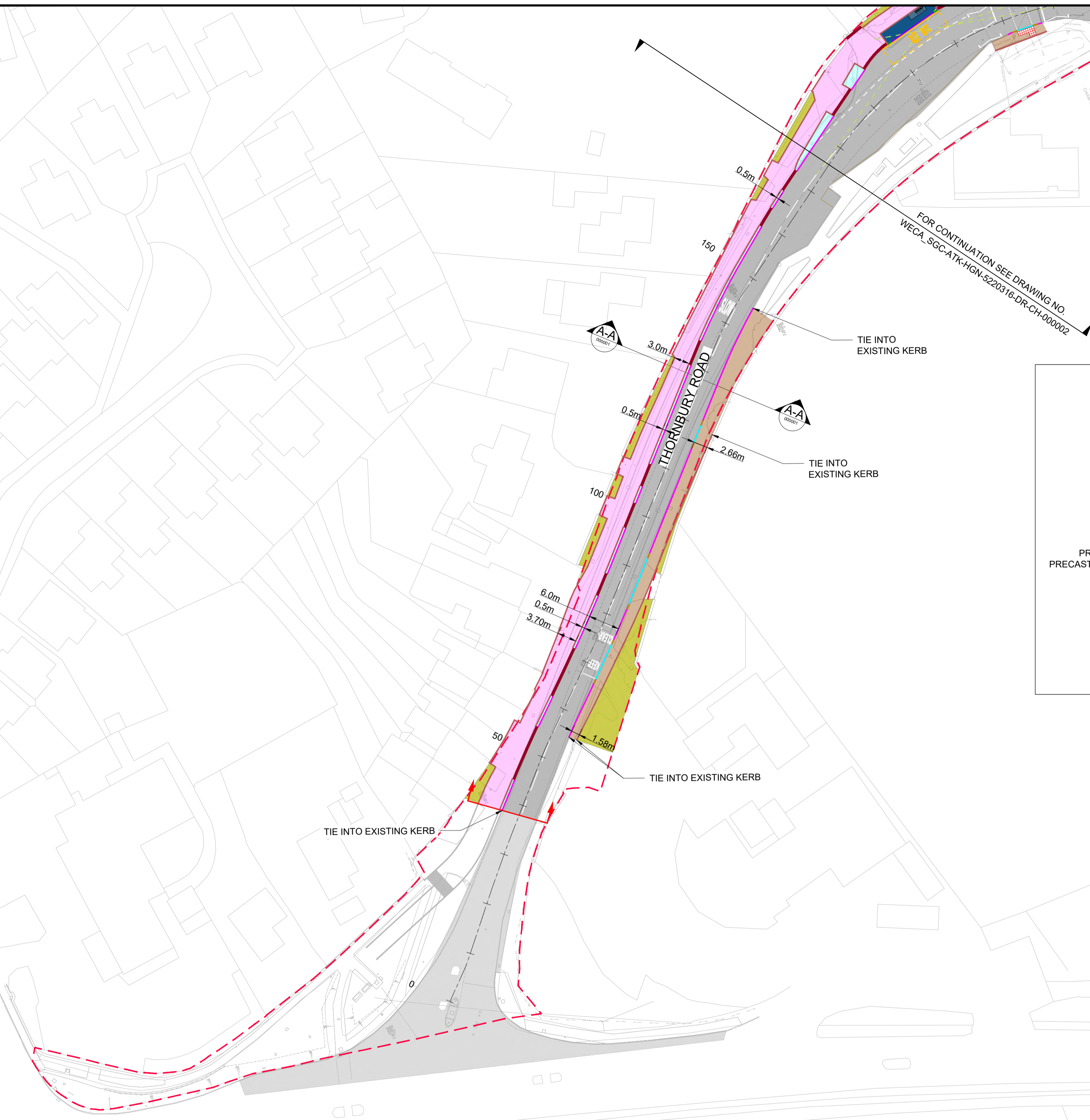

South Gloucestershire Council

04 October 2023

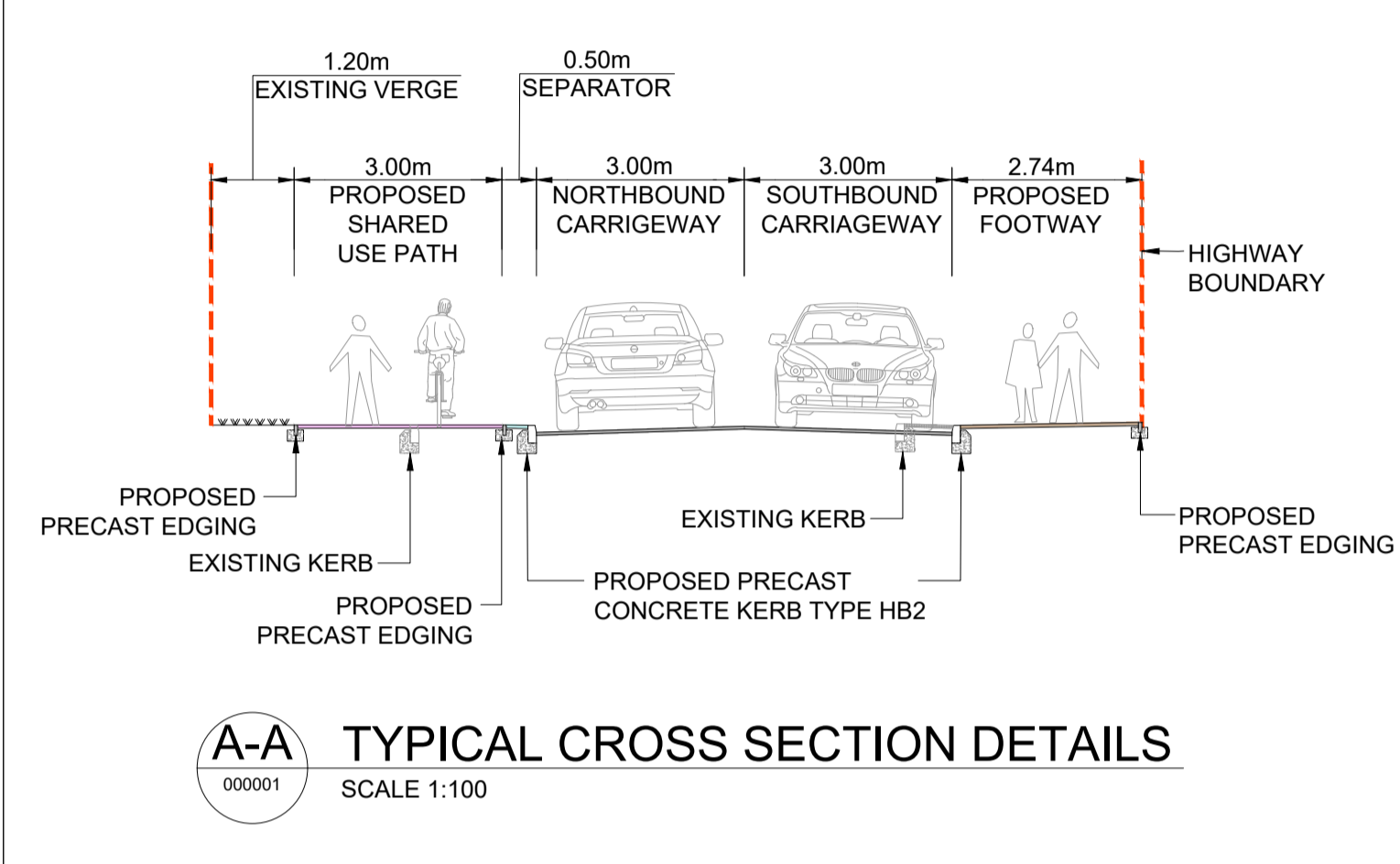


1. Highway General Arrangement Drawings

100
Millimetres
0 10
DO NOT SCALE



FOR CONTINUATION SEE DRAWING NO.
WECA_SGC-ATK-HGN-5220316-DR-CH-000002

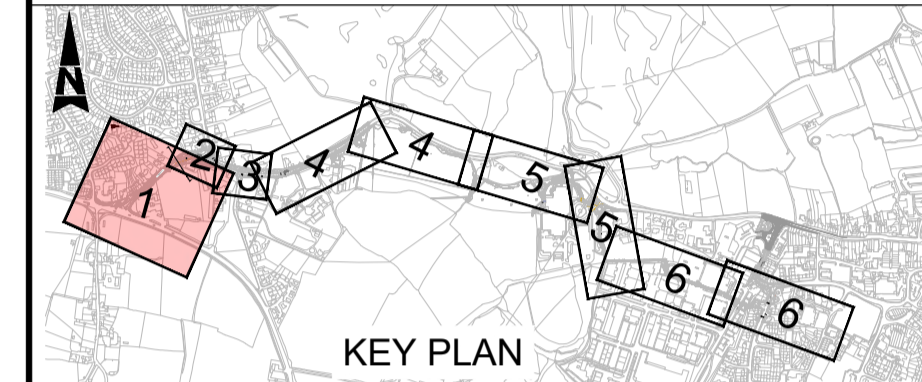


A-A TYPICAL CROSS SECTION DETAILS
SCALE 1:100

- KEY:**
- APPLICATION BOUNDARY
 - PROPOSED HB2 KERB
 - PROPOSED DUTCH KERB
 - PROPOSED CYCLE DEMARCATION KERB
 - PROPOSED DROPPED KERB (BN)
 - PROPOSED CONCRETE EDGING
 - PROPOSED KASSEL KERB
 - PROPOSED TRANSITION KERB BETWEEN KASSEL KERB & HB2 KERB
 - PROPOSED TRANSITION KERB BETWEEN HB2 KERB & BN KERB
 - EXISTING KERB
 - PROPOSED STOCK PROOF FENCE
 - PROPOSED CARRIAGEWAY
 - EXISTING CARRIAGEWAY
 - PROPOSED SHARED USE PATH
 - PROPOSED 2 WAY CYCLE TRACK
 - PROPOSED FOOTWAY
 - PROPOSED BUS BOARDING AREA
 - PROPOSED SEPARATOR
 - PROPOSED VERGE / LANDSCAPE
 - EXISTING VERGE / LANDSCAPE
 - PROPOSED TACTILE PAVING (UNCONTROLLED CROSSING-BUFF)
 - PROPOSED TACTILE PAVING (CONTROLLED CROSSING-RED)
 - PROPOSED HAZARD WARNING (CORDUROY) PAVING
 - PROPOSED TRAMLINE / LADDER PAVING
 - PROPOSED TRAFFIC SIGNAL POLE
 - PROPOSED TRAFFIC SIGNAL CONTROLLER
 - LIMIT OF WORKS

NOTES:

1. ALL DIMENSIONS ARE IN METRES UNLESS OTHERWISE STATED.
2. ALL PROPOSED KERBS TO TIE IN WITH EXISTING KERBS.
3. HEALTH AND SAFETY:
THE CONTRACTOR SHALL BE AWARE OF ALL STATUTORY UNDERTAKERS PLANT THAT MAY BE LOCATED WITHIN THE SITE. PLANS SHOWING APPROXIMATE LOCATIONS HAVE BEEN SUPPLIED BY THE ASSET OWNER.
4. ALL ROAD MARKINGS TYPES / COLOURS & DIMENSIONS SHALL BE IN ACCORDANCE WITH TSRGD 2016.



SAFETY, HEALTH AND ENVIRONMENTAL INFORMATION

In addition to the hazards/risks normally associated with the types of work detailed on this drawing, note the following significant residual risks (Reference shall also be made to the design hazard log).

Construction
Live Traffic & Utilities
Presence of soil contamination, asbestos, Hazardous tar and breaking of concrete not known.
Maintenance / Cleaning
None

Use
None

Decommissioning / Demolition
None

Status	Revision	Drawn	Checked	Reviewed	Authorised	Issue Date

Drawing Suitability: **WORK IN PROGRESS** Status: **S0**

ATKINS
Member of the SNC-Lavalin Group

Aztec West
500 Park Avenue
Almondsbury
Bristol
BS32 4RZ
Tel: +44 (0)1454 662000
+44 (0)1454 663333

Copyright © SNC Lavalin (2023) www.atkinsglobal.com

Client: **South Gloucestershire Council**
Delivering for you

Project Title: **WECA SGC- Alveston Hill FBC**

Drawing Title: **GENERAL ARRANGEMENT (SHEET 1 OF 6)**

Drawing Number: **WECA SGC - ATK - DR - HGN - 5220316**

Original Size: **A1** Scale: **1:500** Project Ref. No: **5220316** Sheet: **1 of 6** Rev: **P01.3**

DRAFT

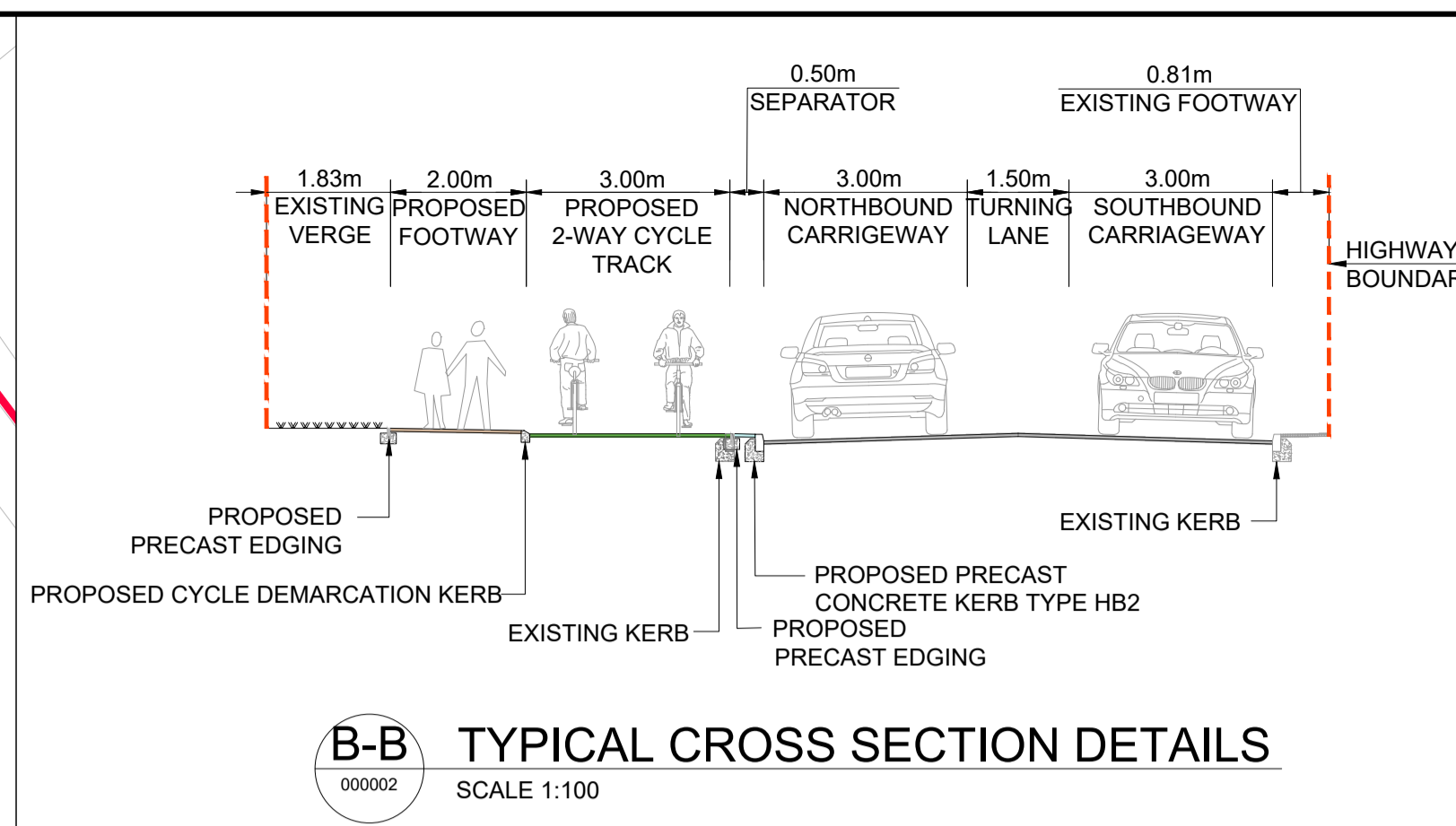

This map is based on Ordnance Survey material with the permission of Ordnance Survey on behalf of the Controller of His Majesty's Stationery Office. © Crown copyright. Unauthorised reproduction infringes Crown copyright and may lead to prosecution or civil proceedings. 100049050, 2023.

DO NOT SCALE

Millimetres

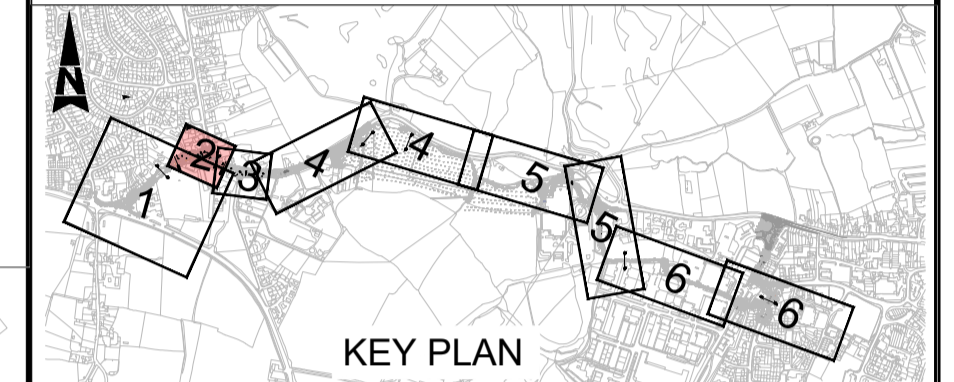
0 10

100



- KEY:**
- APPLICATION BOUNDARY
 - PROPOSED HB2 KERB
 - PROPOSED DUTCH KERB
 - PROPOSED CYCLE DEMARCATION KERB
 - PROPOSED DROPPED KERB (BN)
 - PROPOSED CONCRETE EDGING
 - PROPOSED KASSEL KERB
 - PROPOSED TRANSITION KERB BETWEEN KASSEL KERB & HB2 KERB
 - PROPOSED TRANSITION KERB BETWEEN HB2 KERB & BN KERB
 - EXISTING KERB
 - PROPOSED STOCK PROOF FENCE
 - PROPOSED CARRIAGEWAY
 - EXISTING CARRIAGEWAY
 - PROPOSED SHARED USE PATH
 - PROPOSED 2 WAY CYCLE TRACK
 - PROPOSED FOOTWAY
 - PROPOSED BUS BOARDING AREA
 - PROPOSED SEPARATOR
 - PROPOSED VERGE / LANDSCAPE
 - EXISTING VERGE / LANDSCAPE
 - PROPOSED TACTILE PAVING (UNCONTROLLED CROSSING-BUFF)
 - PROPOSED TACTILE PAVING (CONTROLLED CROSSING-RED)
 - PROPOSED HAZARD WARNING (CORDUROY) PAVING
 - PROPOSED TRAMLINE / LADDER PAVING
 - PROPOSED TRAFFIC SIGNAL POLE
 - PROPOSED TRAFFIC SIGNAL CONTROLLER

- NOTES:**
1. ALL DIMENSIONS ARE IN METRES UNLESS OTHERWISE STATED.
 2. ALL PROPOSED KERBS TO TIE IN WITH EXISTING KERBS.
 3. HEALTH AND SAFETY: THE CONTRACTOR SHALL BE AWARE OF ALL STATUTORY UNDERTAKERS PLANT THAT MAY BE LOCATED WITHIN THE SITE. PLANS SHOWING APPROXIMATE LOCATIONS HAVE BEEN SUPPLIED BY THE ASSET OWNER.
 4. ALL ROAD MARKINGS TYPES / COLOURS & DIMENSIONS SHALL BE IN ACCORDANCE WITH TSRGD 2016.



SAFETY, HEALTH AND ENVIRONMENTAL INFORMATION

In addition to the hazards/risks normally associated with the types of work detailed on this drawing, note the following significant residual risks (Reference shall also be made to the design hazard log).

Construction Live Traffic & Utilities Presence of soil contamination, asbestos, Hazardous tar and breaking of concrete not known.

Maintenance / Cleaning None

Use None

Decommissioning / Demolition None

Description	Status	Revision	Drawn	Checked	Reviewed	Authorised	Issue Date

Drawing Suitability: WORK IN PROGRESS Status: S0

ATKINS
Member of the SNC-Lavalin Group

Aztec West
500 Park Avenue
Almondsbury
Bristol
BS32 4RZ
Tel: +44 (0)1454 662000
+44 (0)1454 663333

Copyright © SNC Lavalin (2023) www.atkinsglobal.com

South Gloucestershire Council
Delivering for you

Project Title: WECA SGC- Alveston Hill FBC

Drawing Title: GENERAL ARRANGEMENT (SHEET 2 OF 6)

Drawing Number: WECA SGC - ATK - DR - HGN - 5220316


Project Originator: ATK - HGN - 5220316

Location: A1 Scale: 1:200 Project Ref. No: 5220316 Sheet: 2 of 6 Rev: P01.3

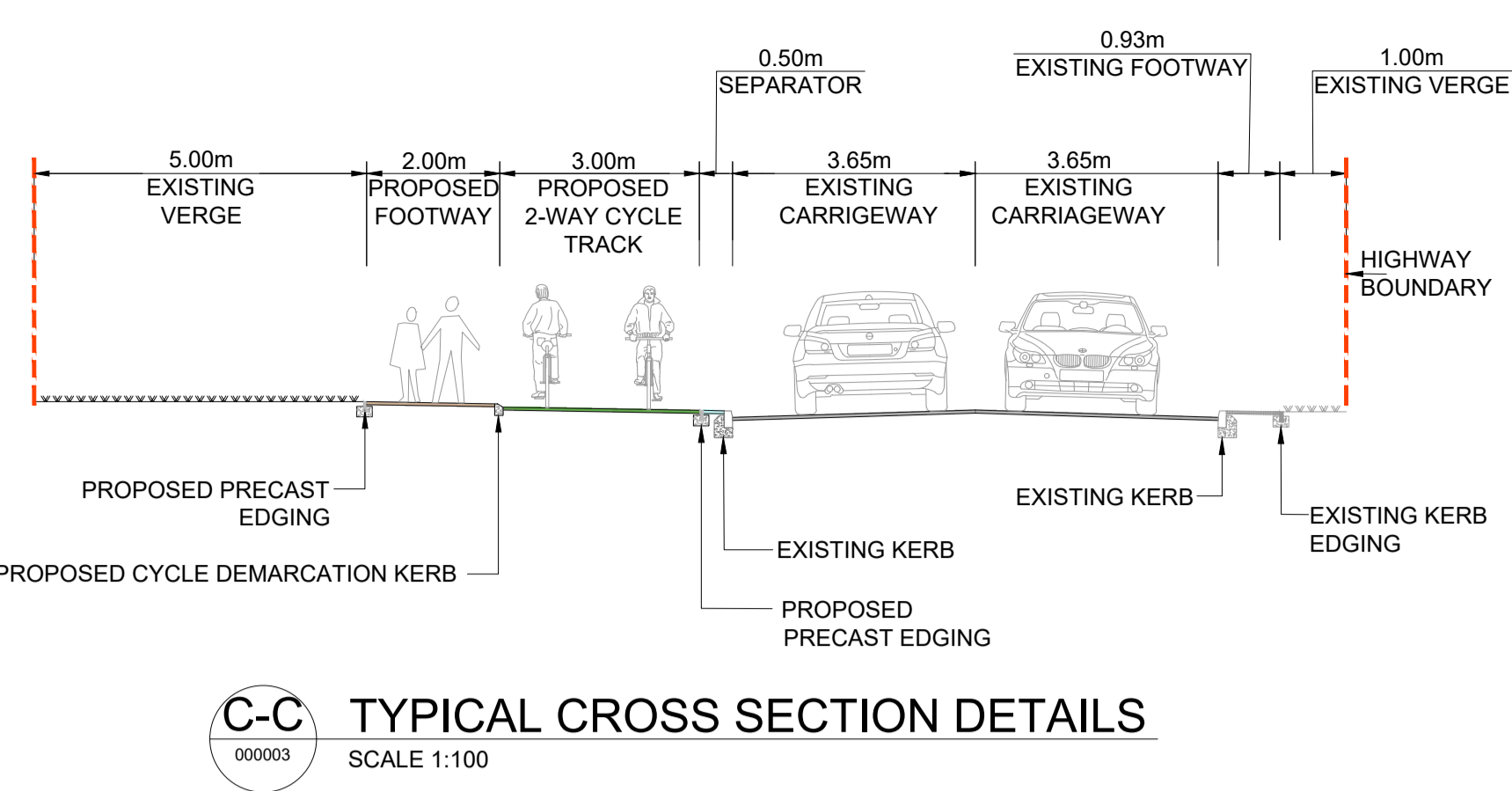
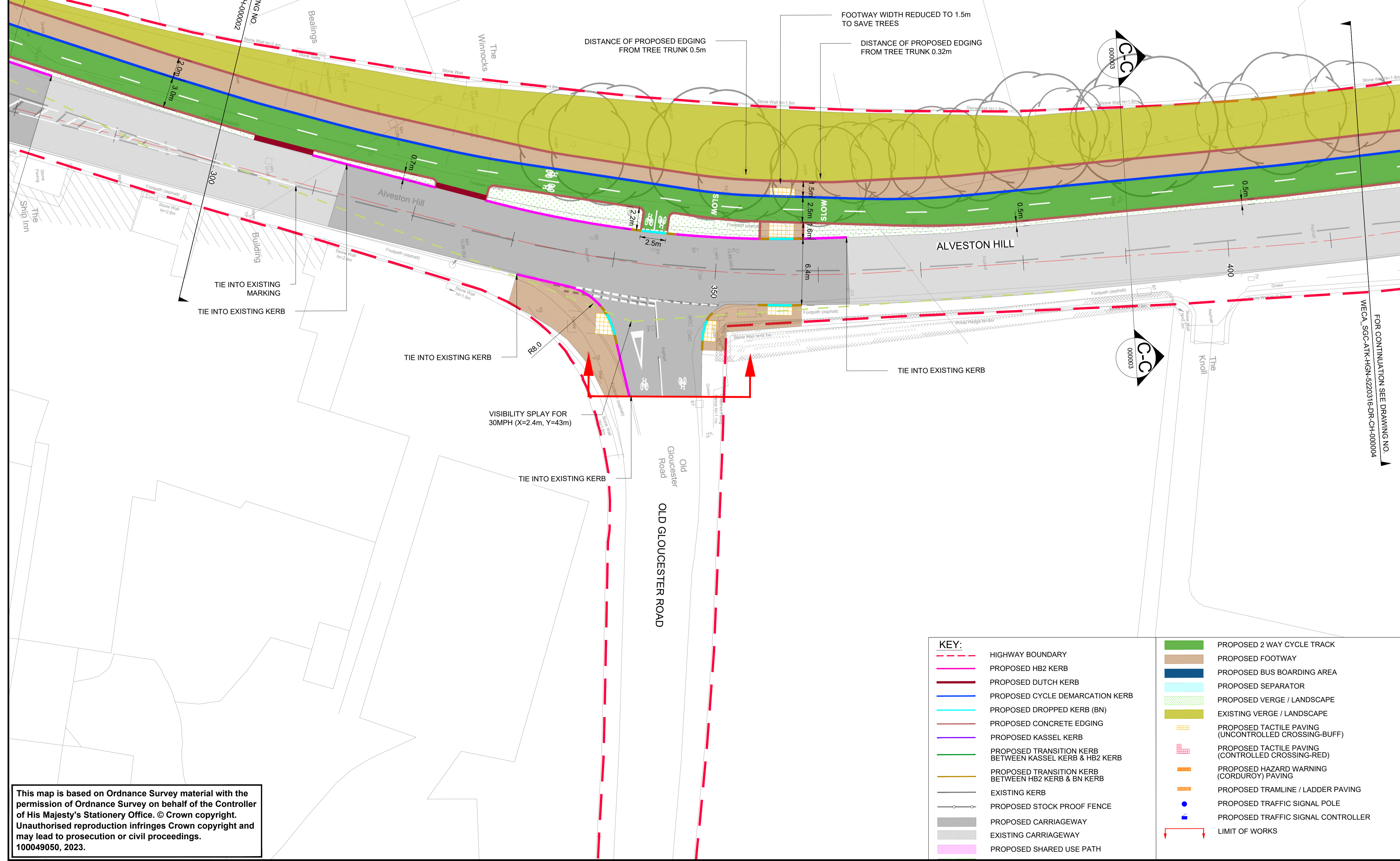
DRAFT

This map is based on Ordnance Survey material with the permission of Ordnance Survey on behalf of the Controller of His Majesty's Stationery Office. © Crown copyright. Unauthorised reproduction infringes Crown copyright and may lead to prosecution or civil proceedings. 100049050, 2023.

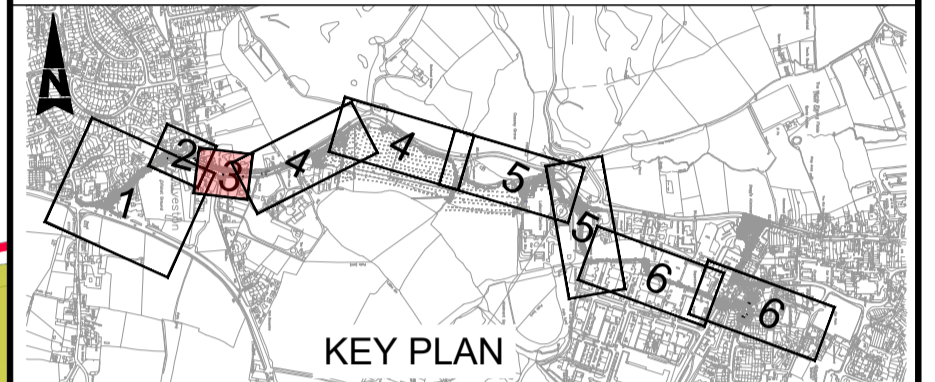
100
Millimetres
0 10
DO NOT SCALE



FOR CONTINUATION SEE DRAWING NO.
WECA_SGC-ATK-HGN-5220316-DR-CH-000002



- NOTES:
1. ALL DIMENSIONS ARE IN METRES UNLESS OTHERWISE STATED.
 2. ALL PROPOSED KERBS TO TIE IN WITH EXISTING KERBS.
 3. HEALTH AND SAFETY:
THE CONTRACTOR SHALL BE AWARE OF ALL STATUTORY UNDERTAKERS PLANT THAT MAY BE LOCATED WITHIN THE SITE. PLANS SHOWING APPROXIMATE LOCATIONS HAVE BEEN SUPPLIED BY THE ASSET OWNER.
 4. ALL ROAD MARKINGS TYPES / COLOURS & DIMENSIONS SHALL BE IN ACCORDANCE WITH TSRGD 2016.



SAFETY, HEALTH AND ENVIRONMENTAL INFORMATION

In addition to the hazards/risks normally associated with the types of work detailed on this drawing, note the following significant residual risks (Reference shall also be made to the design hazard log).

Description	Status	Revision	Drawn	Checked	Reviewed	Authorised	Issue Date
Construction Live Traffic & Utilities	---	---	---	---	---	---	---
Presence of soil contamination, asbestos, Hazardous tar and breaking of concrete not known.	---	---	---	---	---	---	---
Maintenance / Cleaning	---	---	---	---	---	---	---
Use	---	---	---	---	---	---	---
Decommissioning / Demolition	---	---	---	---	---	---	---

Description	Status	Revision	Drawn	Checked	Reviewed	Authorised	Issue Date
	---	---	---	---	---	---	---
	---	---	---	---	---	---	---
	---	---	---	---	---	---	---
	---	---	---	---	---	---	---
	---	---	---	---	---	---	---
	---	---	---	---	---	---	---

Drawing Suitability	WORK IN PROGRESS	Status	S0
---------------------	------------------	--------	----

ATKINS
Member of the SNC-Lavalin Group

Aztec West
500 Park Avenue
Almondsbury
Bristol
BS32 4RZ
Tel: +44 (0)1454 662000
+44 (0)1454 663333

Copyright © SNC Lavalin (2023) www.atkinsglobal.com

South Gloucestershire Council
Delivering for you

Project Title
WECA SGC- Alveston Hill FBC

Drawing Title
GENERAL ARRANGEMENT (SHEET 3 OF 6)

Drawing Number	Project	Originator	Volume
WECA SGC - ATK	5220316	HGN	-
Location	Type	Role	Number
A1	DR	CH	000003
Original Size	Scale	Project Ref. No.	Sheet
A1	1:200	5220316	2 of 6
Rev.	P01.3		

KEY:

HIGHWAY BOUNDARY	PROPOSED 2 WAY CYCLE TRACK
PROPOSED HB2 KERB	PROPOSED FOOTWAY
PROPOSED DUTCH KERB	PROPOSED BUS BOARDING AREA
PROPOSED CYCLE DEMARCATION KERB	PROPOSED SEPARATOR
PROPOSED DROPPED KERB (BN)	PROPOSED VERGE / LANDSCAPE
PROPOSED CONCRETE EDGING	EXISTING VERGE / LANDSCAPE
PROPOSED KASSEL KERB	PROPOSED TACTILE PAVING (UNCONTROLLED CROSSING-BUFF)
PROPOSED TRANSITION KERB BETWEEN KASSEL KERBS & HB2 KERB	PROPOSED TACTILE PAVING (CONTROLLED CROSSING-RED)
PROPOSED TRANSITION KERB BETWEEN HB2 KERB & BN KERB	PROPOSED HAZARD WARNING (CORDUROY) PAVING
EXISTING KERB	PROPOSED TRAMLINE / LADDER PAVING
PROPOSED STOCK PROOF FENCE	PROPOSED TRAFFIC SIGNAL POLE
PROPOSED CARRIAGEWAY	PROPOSED TRAFFIC SIGNAL CONTROLLER
EXISTING CARRIAGEWAY	LIMIT OF WORKS
PROPOSED SHARED USE PATH	

This map is based on Ordnance Survey material with the permission of Ordnance Survey on behalf of the Controller of His Majesty's Stationery Office. © Crown copyright. Unauthorised reproduction infringes Crown copyright and may lead to prosecution or civil proceedings. 100049050, 2023.

DO NOT SCALE

Millimetres

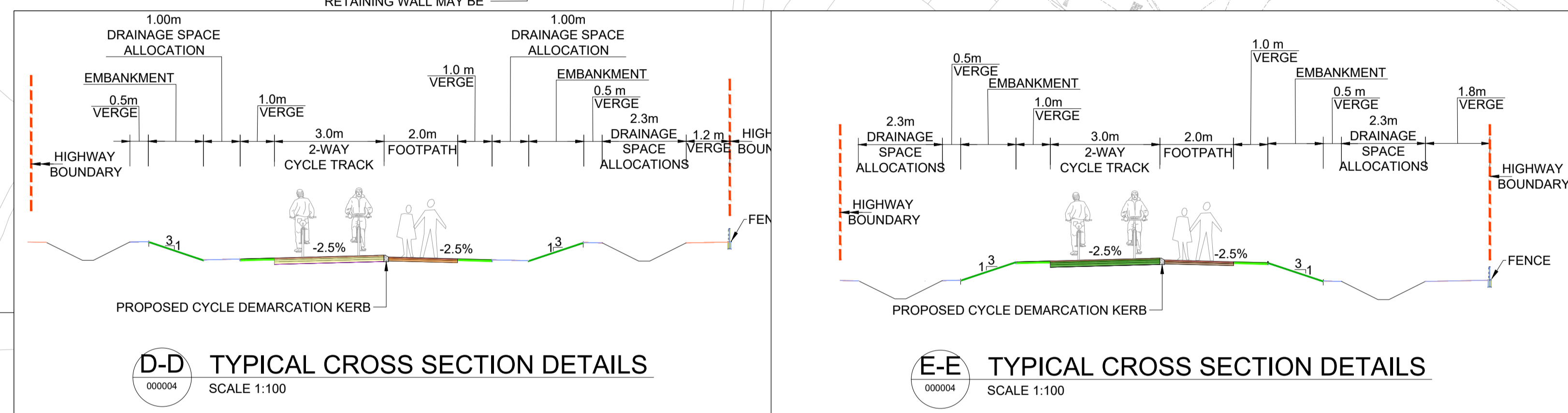
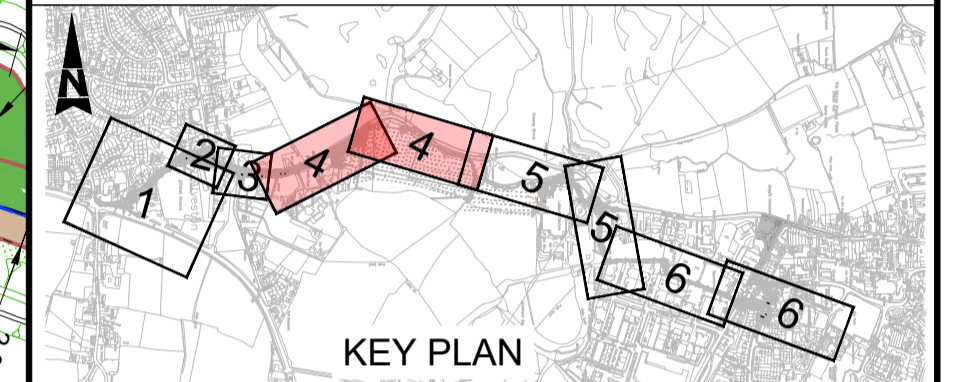
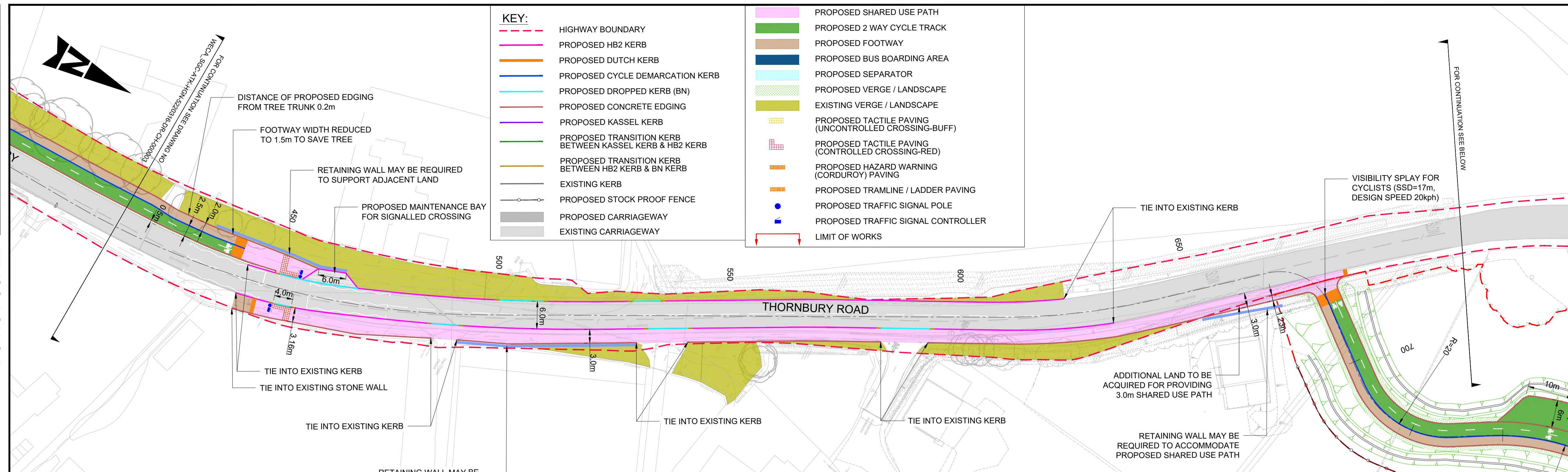
0 10

Plotted: 04/10/2023 19:46:56 By: AJIT2555

KEY:

- HIGHWAY BOUNDARY
- PROPOSED HB2 KERB
- PROPOSED DUTCH KERB
- PROPOSED CYCLE DEMARCATION KERB
- PROPOSED DROPPED KERB (BN)
- PROPOSED CONCRETE EDGING
- PROPOSED KASSEL KERB
- PROPOSED TRANSITION KERB BETWEEN KASSEL KERB & HB2 KERB
- PROPOSED TRANSITION KERB BETWEEN HB2 KERB & BN KERB
- EXISTING KERB
- PROPOSED STOCK PROOF FENCE
- PROPOSED CARRIAGEWAY
- EXISTING CARRIAGEWAY
- PROPOSED SHARED USE PATH
- PROPOSED 2 WAY CYCLE TRACK
- PROPOSED FOOTWAY
- PROPOSED BUS BOARDING AREA
- PROPOSED SEPARATOR
- PROPOSED VERGE / LANDSCAPE
- EXISTING VERGE / LANDSCAPE
- PROPOSED TACTILE PAVING (UNCONTROLLED CROSSING-BUFF)
- PROPOSED TACTILE PAVING (CONTROLLED CROSSING-RED)
- PROPOSED HAZARD WARNING (CORDUROY) PAVING
- PROPOSED TRAMLINE / LADDER PAVING
- PROPOSED TRAFFIC SIGNAL POLE
- PROPOSED TRAFFIC SIGNAL CONTROLLER
- LIMIT OF WORKS

- NOTES:**
- ALL DIMENSIONS ARE IN METRES UNLESS OTHERWISE STATED.
 - ALL PROPOSED KERBS TO TIE IN WITH EXISTING KERBS.
 - HEALTH AND SAFETY: THE CONTRACTOR SHALL BE AWARE OF ALL STATUTORY UNDERTAKERS PLANT THAT MAY BE LOCATED WITHIN THE SITE. PLANS SHOWING APPROXIMATE LOCATIONS HAVE BEEN SUPPLIED BY THE ASSET OWNER.
 - ALL ROAD MARKINGS TYPES / COLOURS & DIMENSIONS SHALL BE IN ACCORDANCE WITH TSRGD 2016.



SAFETY, HEALTH AND ENVIRONMENTAL INFORMATION

In addition to the hazards/risks normally associated with the types of work detailed on this drawing, note the following significant residual risks (Reference shall also be made to the design hazard log).

Construction
Live Traffic & Utilities
Presence of soil contamination, asbestos, Hazardous tar and breaking of concrete not known.
Maintenance / Cleaning
None

Use
None

Decommissioning / Demolition
None

Description	Status	Revision	Drawn	Checked	Reviewed	Authorised	Issue Date
Description	Status	Revision	Drawn	Checked	Reviewed	Authorised	Issue Date
Description	Status	Revision	Drawn	Checked	Reviewed	Authorised	Issue Date
Description	Status	Revision	Drawn	Checked	Reviewed	Authorised	Issue Date
Description	Status	Revision	Drawn	Checked	Reviewed	Authorised	Issue Date
Description	S0	PG. 3	---	---	---	---	---

Drawing Suitability: WORK IN PROGRESS Status: S0

ATKINS
Member of the SNC-Lavalin Group

Aztec West
500 Park Avenue
Almondsbury
Bristol
BS32 4RZ
Tel: +44 (0)1454 662000
+44 (0)1454 663333
Copyright © SNC Lavalin (2023) www.atkinsglobal.com

South Gloucestershire Council
Delivering for you

Project Title: WECA SGC - Alveston Hill FBC

Drawing Title: GENERAL ARRANGEMENT (SHEET 4 OF 6)

Drawing Number	Project	Originator	Volume
WECA SGC - ATK	5220316	- HGN -	- DR - CH - 000004
Location	Type	Role	Number
A1	Scale: 1:500	Project Ref. No: 5220316	Sheet: 4 of 6 Rev: P01.3

This map is based on Ordnance Survey material with the permission of Ordnance Survey on behalf of the Controller of His Majesty's Stationery Office. © Crown copyright. Unauthorised reproduction infringes Crown copyright and may lead to prosecution or civil proceedings. 100049050, 2023.

DRAFT

DO NOT SCALE

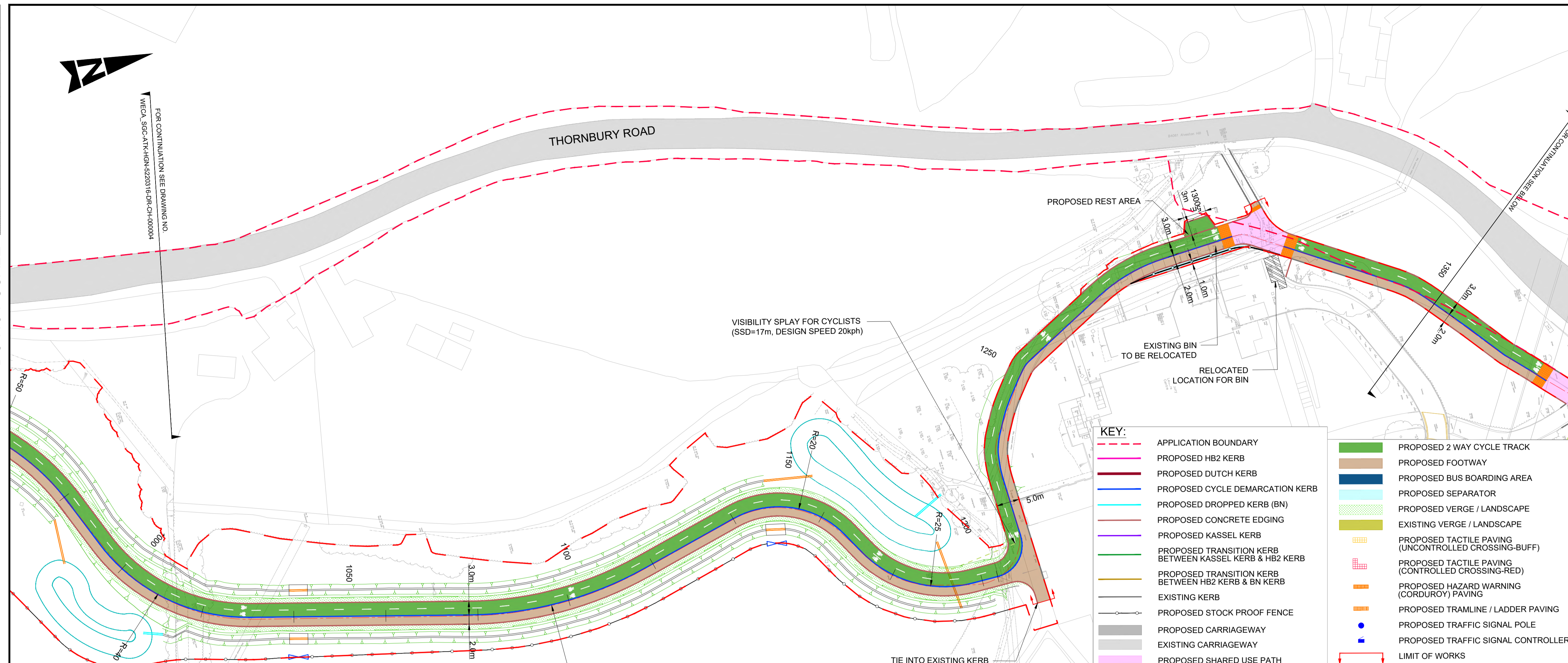
Millimetres

0 10

100

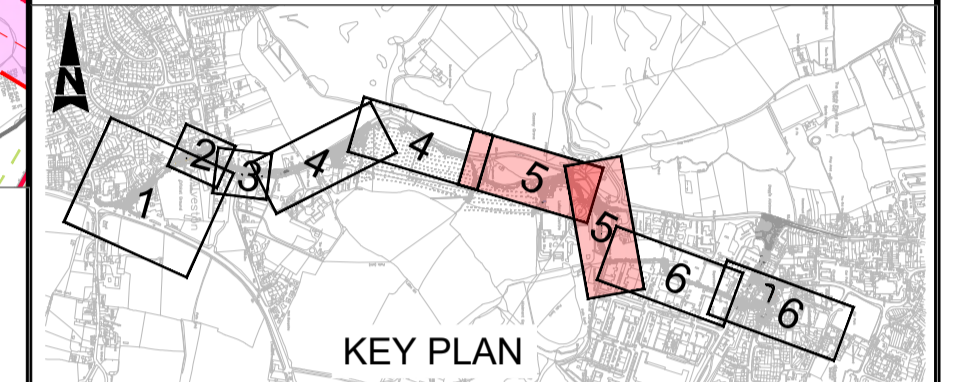


FOR CONTINUATION SEE DRAWING NO.
WECA_SGC-ATK-HGN-5220316-DR-CH-000004



- KEY:**
- APPLICATION BOUNDARY
 - PROPOSED HB2 KERB
 - PROPOSED DUTCH KERB
 - PROPOSED CYCLE DEMARICATION KERB
 - PROPOSED DROPPED KERB (BN)
 - PROPOSED CONCRETE EDGING
 - PROPOSED KASSEL KERB
 - PROPOSED TRANSITION KERB BETWEEN KASSEL KERB & HB2 KERB
 - PROPOSED TRANSITION KERB BETWEEN HB2 KERB & BN KERB
 - EXISTING KERB
 - PROPOSED STOCK PROOF FENCE
 - PROPOSED CARRIAGEWAY
 - EXISTING CARRIAGEWAY
 - PROPOSED SHARED USE PATH
 - PROPOSED 2 WAY CYCLE TRACK
 - PROPOSED FOOTWAY
 - PROPOSED BUS BOARDING AREA
 - PROPOSED SEPARATOR
 - PROPOSED VERGE / LANDSCAPE
 - EXISTING VERGE / LANDSCAPE
 - PROPOSED TACTILE PAVING (UNCONTROLLED CROSSING-BUFF)
 - PROPOSED TACTILE PAVING (CONTROLLED CROSSING-RED)
 - PROPOSED HAZARD WARNING (CORDUROY) PAVING
 - PROPOSED TRAMLINE / LADDER PAVING
 - PROPOSED TRAFFIC SIGNAL POLE
 - PROPOSED TRAFFIC SIGNAL CONTROLLER
 - LIMIT OF WORKS

- NOTES:**
- ALL DIMENSIONS ARE IN METRES UNLESS OTHERWISE STATED.
 - ALL PROPOSED KERBS TO TIE IN WITH EXISTING KERBS.
 - HEALTH AND SAFETY: THE CONTRACTOR SHALL BE AWARE OF ALL STATUTORY UNDERTAKERS PLANT THAT MAY BE LOCATED WITHIN THE SITE. PLANS SHOWING APPROXIMATE LOCATIONS HAVE BEEN SUPPLIED BY THE ASSET OWNER.
 - ALL ROAD MARKINGS TYPES / COLOURS & DIMENSIONS SHALL BE IN ACCORDANCE WITH TSRGD 2016.



SAFETY, HEALTH AND ENVIRONMENTAL INFORMATION

In addition to the hazards/risks normally associated with the types of work detailed on this drawing, note the following significant residual risks (Reference shall also be made to the design hazard log).

Construction
Live Traffic & Utilities
Presence of soil contamination, asbestos, Hazardous tar and breaking of concrete not known.

Maintenance / Cleaning
None

Use
None

Decommissioning / Demolition
None

Description	Status	Revision	Drawn	Checked	Reviewed	Authorised	Issue Date

Description	Status	Revision	Drawn	Checked	Reviewed	Authorised	Issue Date

Description	Status	Revision	Drawn	Checked	Reviewed	Authorised	Issue Date

Description	Status	Revision	Drawn	Checked	Reviewed	Authorised	Issue Date

Description	Status	Revision	Drawn	Checked	Reviewed	Authorised	Issue Date

Drawing Suitability	WORK IN PROGRESS	Status	S0
---------------------	------------------	--------	----

ATKINS
Member of the SNC-Lavalin Group

Aztec West
500 Park Avenue
Almondsbury
Bristol
BS32 4RZ
Tel: +44 (0)1454 662000
+44 (0)1454 663333

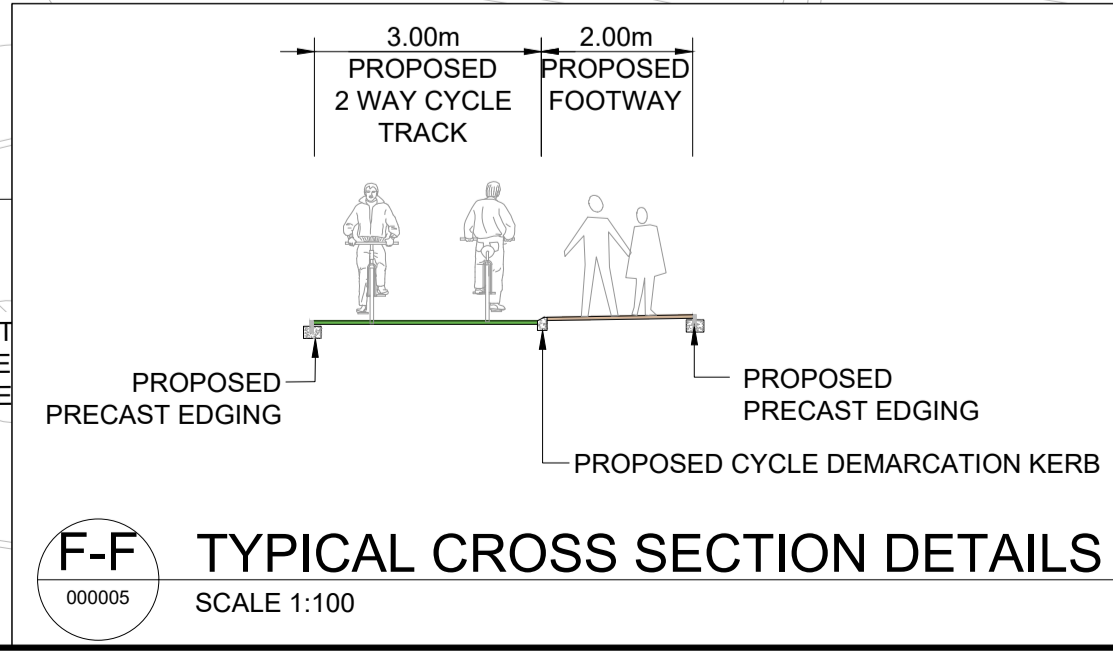
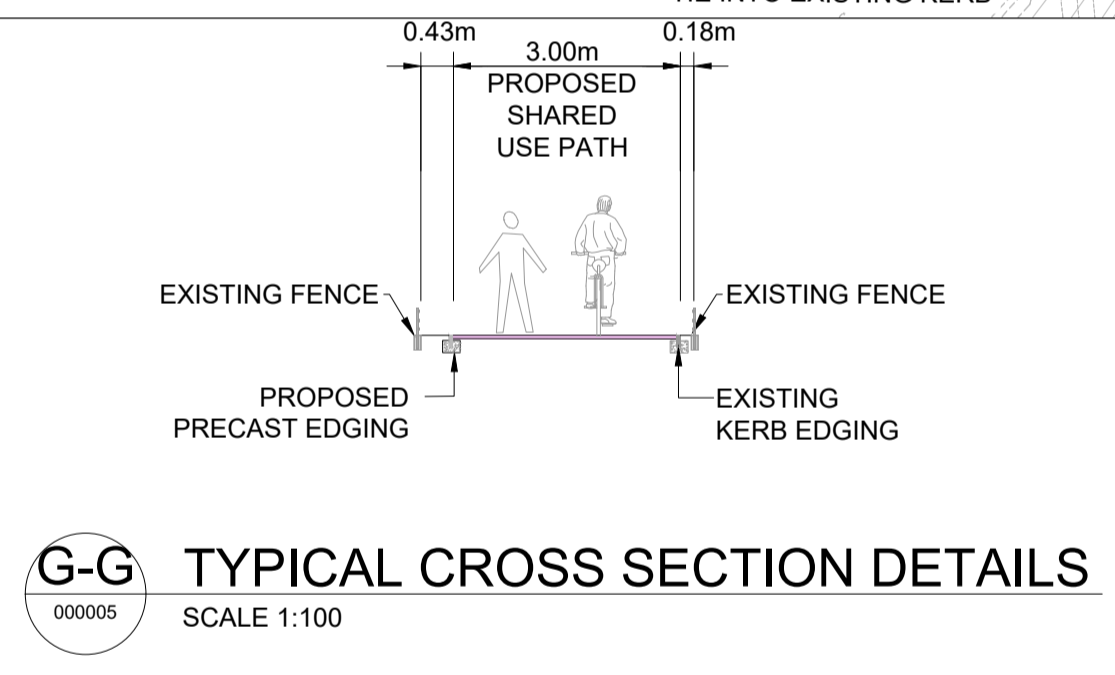
Copyright © SNC Lavalin (2023) www.atkinsglobal.com

South Gloucestershire Council
Delivering for you

Project Title
WECA SGC-
Alveston Hill FBC

Drawing Title
GENERAL ARRANGEMENT
(SHEET 5 OF 6)

Drawing Number	Project	Originator	Volume
WECA SGC - ATK	5220316	- DR - HGN	-
Location	Type	Role	Number
A1	Scale: 1:500	Project Ref. No: 5220316	Sheet: 5 of 6 Rev: P01.3



DRAFT

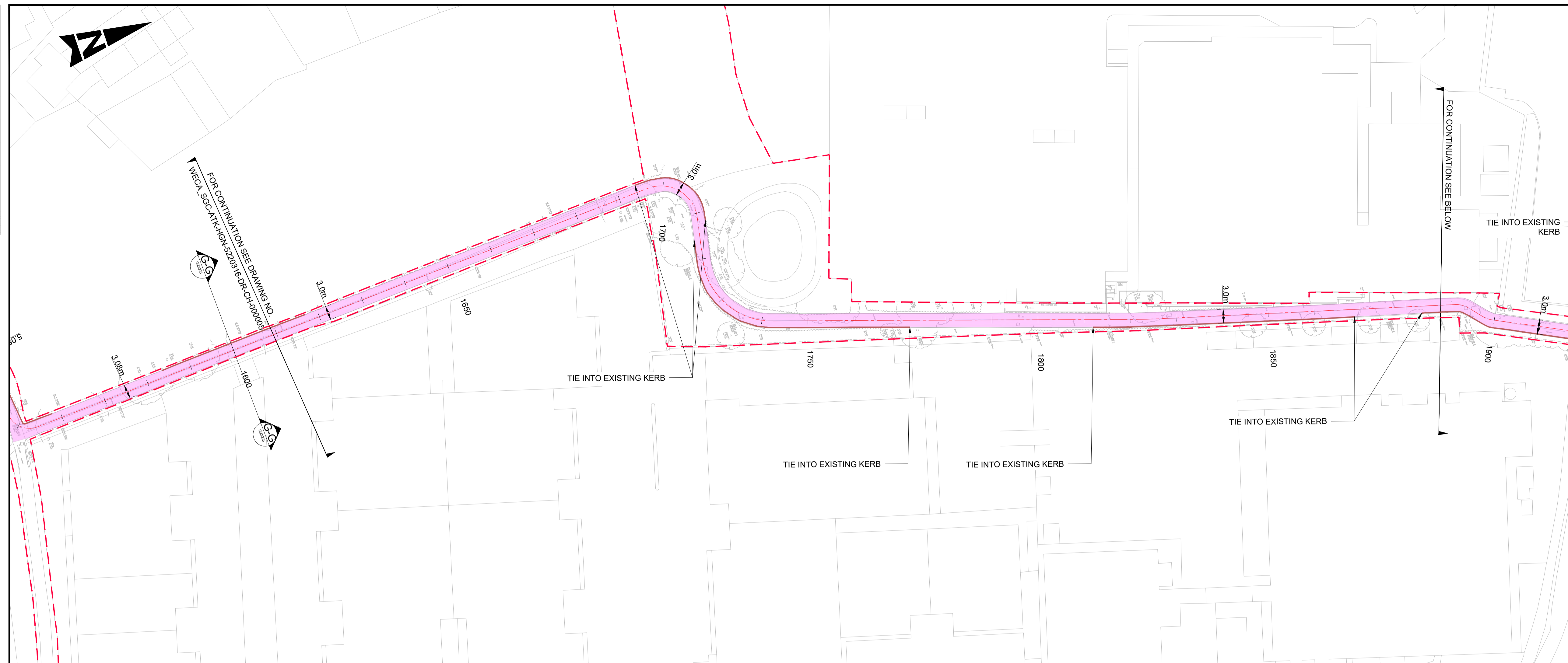
This map is based on Ordnance Survey material with the permission of Ordnance Survey on behalf of the Controller of His Majesty's Stationery Office. © Crown copyright. Unauthorised reproduction infringes Crown copyright and may lead to prosecution or civil proceedings. 100049050, 2023.

DO NOT SCALE

Millimetres

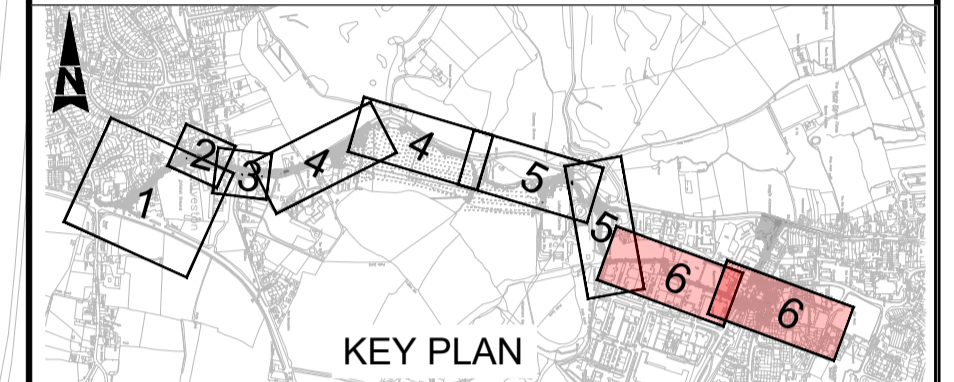
0 10

100



NOTES:

1. ALL DIMENSIONS ARE IN METRES UNLESS OTHERWISE STATED.
2. ALL PROPOSED KERBS TO TIE IN WITH EXISTING KERBS.
3. HEALTH AND SAFETY: THE CONTRACTOR SHALL BE AWARE OF ALL STATUTORY UNDERTAKERS PLANT THAT MAY BE LOCATED WITHIN THE SITE. PLANS SHOWING APPROXIMATE LOCATIONS HAVE BEEN SUPPLIED BY THE ASSET OWNER.
4. ALL ROAD MARKINGS TYPES / COLOURS & DIMENSIONS SHALL BE IN ACCORDANCE WITH TSRGD 2016.



SAFETY, HEALTH AND ENVIRONMENTAL INFORMATION

In addition to the hazards/risks normally associated with the types of work detailed on this drawing, note the following significant residual risks (Reference shall also be made to the design hazard log).

Construction
Live Traffic & Utilities
Presence of soil contamination, asbestos, Hazardous tar and breaking of concrete not known.
Maintenance / Cleaning
None

Use
None

Decommissioning / Demolition
None

Description	Status	Revision	Drawn	Checked	Reviewed	Authorised	Issue Date
Description	Status	Revision	Drawn	Checked	Reviewed	Authorised	Issue Date
Description	Status	Revision	Drawn	Checked	Reviewed	Authorised	Issue Date
Description	Status	Revision	Drawn	Checked	Reviewed	Authorised	Issue Date
Description	Status	Revision	Drawn	Checked	Reviewed	Authorised	Issue Date
Description	Status	Revision	Drawn	Checked	Reviewed	Authorised	Issue Date
Description	Status	Revision	Drawn	Checked	Reviewed	Authorised	Issue Date
Description	Status	Revision	Drawn	Checked	Reviewed	Authorised	Issue Date

Drawing Suitability: WORK IN PROGRESS, Status: S0

ATKINS
Member of the SNC-Lavalin Group

Aztec West
500 Park Avenue
Almondsbury
Bristol
BS32 4RZ
Tel: +44 (0)1454 662000
+44 (0)1454 663333

Copyright © SNC Lavalin (2023) www.atkinsglobal.com

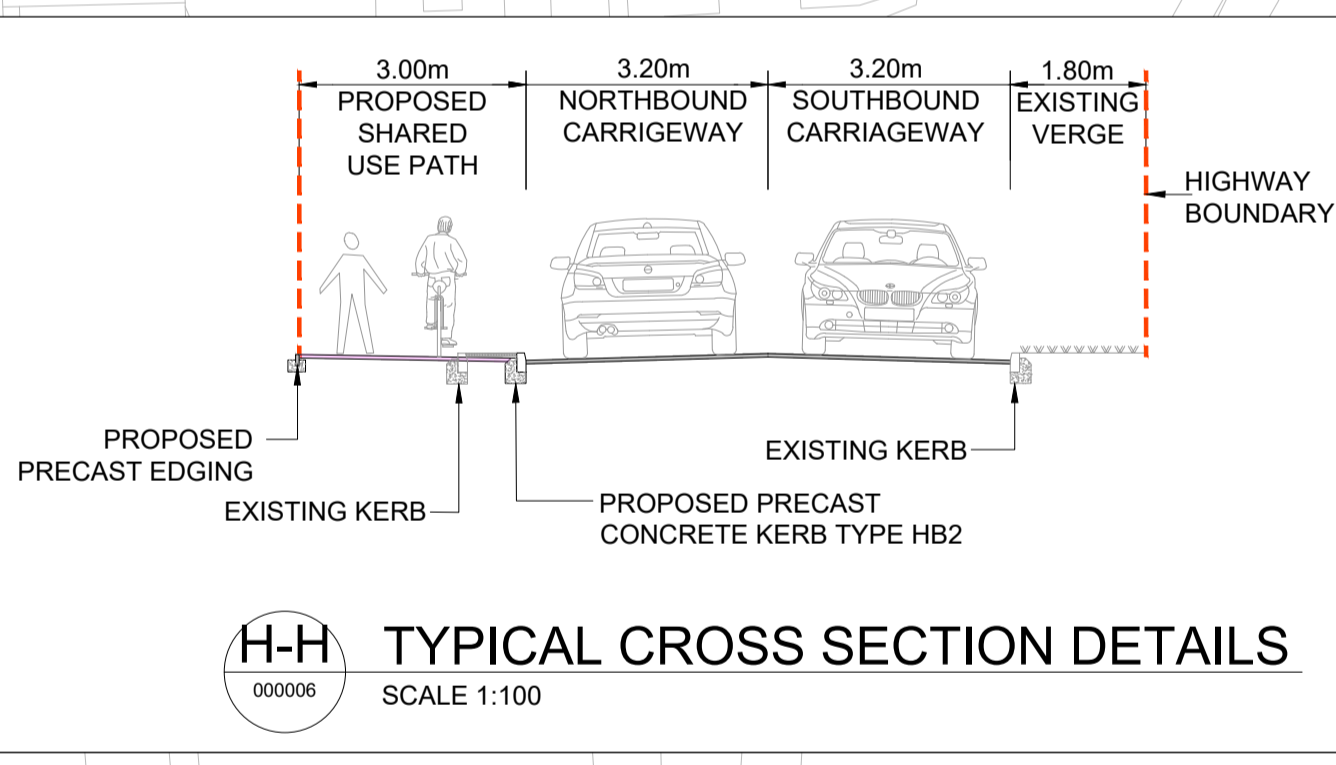
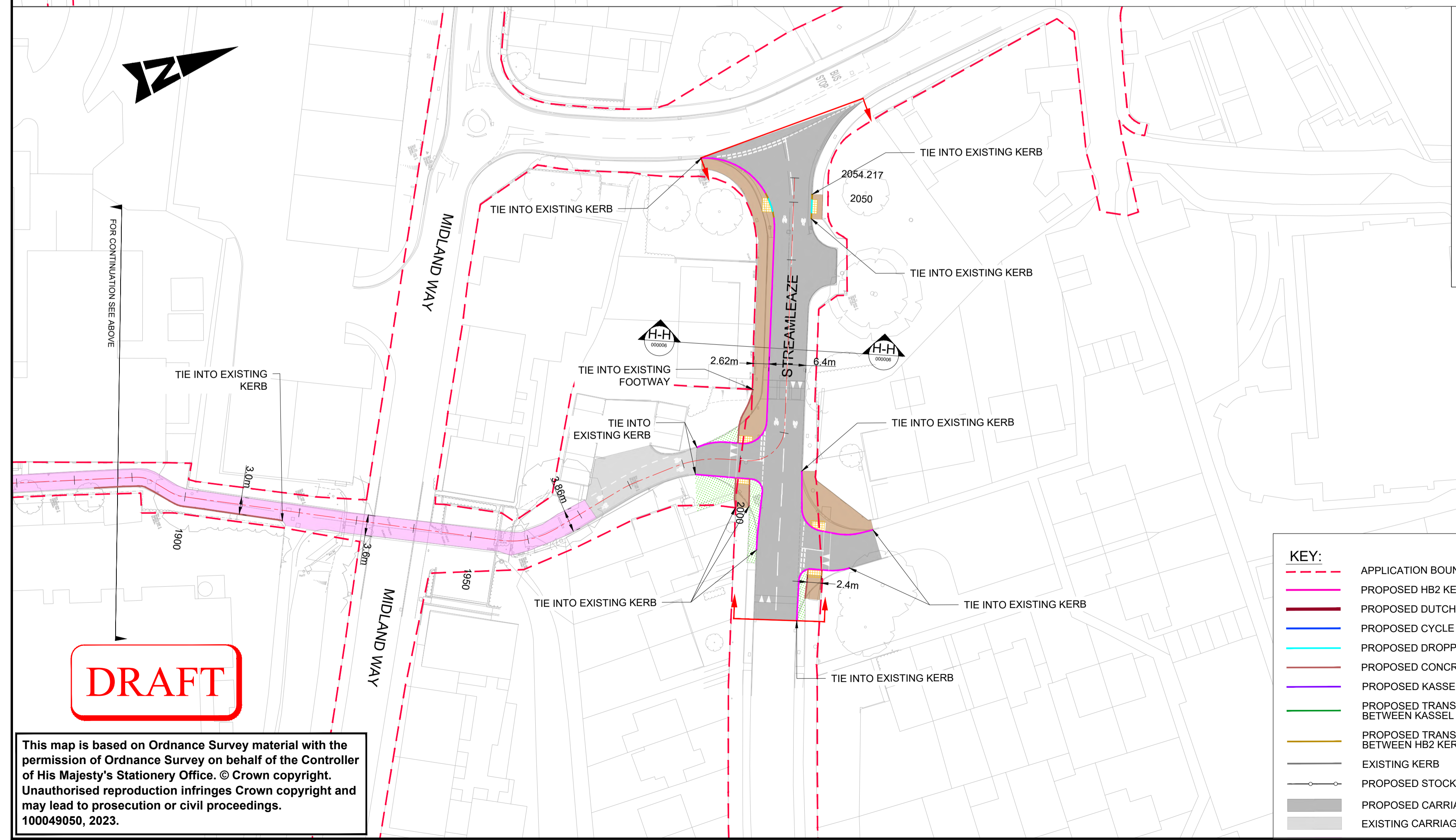
South Gloucestershire Council
Delivering for you

Project Title: WECA SGC- Alveston Hill FBC

GENERAL ARRANGEMENT (SHEET 6 OF 6)

Drawing Number: WECA SGC - ATK - HGN - 5220316 - DR - CH - 000006

Original Size: A1, Scale: 1:500, Project Ref. No: 5220316, Sheet: 6 of 6, Rev: P01.3



KEY:

- APPLICATION BOUNDARY
- PROPOSED HB2 KERB
- PROPOSED DUTCH KERB
- PROPOSED CYCLE DEMARCATION KERB
- PROPOSED DROPPED KERB (BN)
- PROPOSED CONCRETE EDGING
- PROPOSED KASSEL KERB
- PROPOSED TRANSITION KERB BETWEEN KASSEL KERB & HB2 KERB
- PROPOSED TRANSITION KERB BETWEEN HB2 KERB & BN KERB
- EXISTING KERB
- PROPOSED STOCK PROOF FENCE
- PROPOSED CARRIAGEWAY
- EXISTING CARRIAGEWAY
- PROPOSED SHARED USE PATH
- PROPOSED 2 WAY CYCLE TRACK
- PROPOSED FOOTWAY
- PROPOSED BUS BOARDING AREA
- PROPOSED SEPARATOR
- PROPOSED VERGE / LANDSCAPE
- EXISTING VERGE / LANDSCAPE
- PROPOSED TACTILE PAVING (UNCONTROLLED CROSSING-BUFF)
- PROPOSED TACTILE PAVING (CONTROLLED CROSSING-RED)
- PROPOSED HAZARD WARNING (CORDUROY) PAVING
- PROPOSED TRAMLINE / LADDER PAVING
- PROPOSED TRAFFIC SIGNAL POLE
- PROPOSED TRAFFIC SIGNAL CONTROLLER
- LIMIT OF WORKS

DRAFT

This map is based on Ordnance Survey material with the permission of Ordnance Survey on behalf of the Controller of His Majesty's Stationery Office. © Crown copyright. Unauthorised reproduction infringes Crown copyright and may lead to prosecution or civil proceedings. 100049050, 2023.