


FRONT ELEVATION




Level Datum Line 0.000m

LEFT SIDE ELEVATION

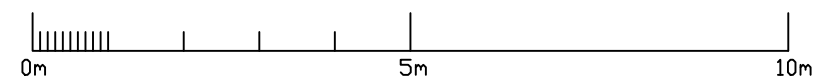


Level Datum Line 0.000m

RIGHT SIDE ELEVATION



Scale 1:100 @A3



NOTES

DRAWING REFERENCE

Existing elevations ————— 10600.01
Proposed elevations ————— 10600.02

ABBREVIATIONS

- IC ————— Inspection Cover
- RWP ————— Rain Water Pipe
- B.L. ————— Beam Level
- C.L. ————— Ceiling Level
- F.L. ————— Floor Level
- FC.L. ————— False Ceiling Level
- H.L. ————— Head Level
- L.L. ————— Landing Level
- S.L. ————— Sill Level
- C.L. ————— Ceiling Level
- So.L. ————— Soffit Level

Topo M Surveys LTD
16 All Saints Mews
Stanmore
Harrow
HA3 6DY
Web : www.topomsurveys.co.uk
Tel: 07533568649

4 Newlands Ave
Radlett
WD7 8EL

Existing Elevations

surveyed MM	drawn MM	checked MM
----------------	-------------	---------------

Scale 1:100 Date: DEC 2023

Revisions	10600.01