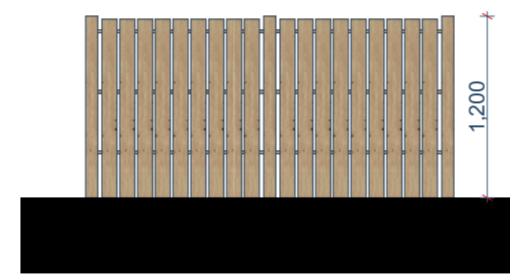




BIN-01 Front Elevation 1:50



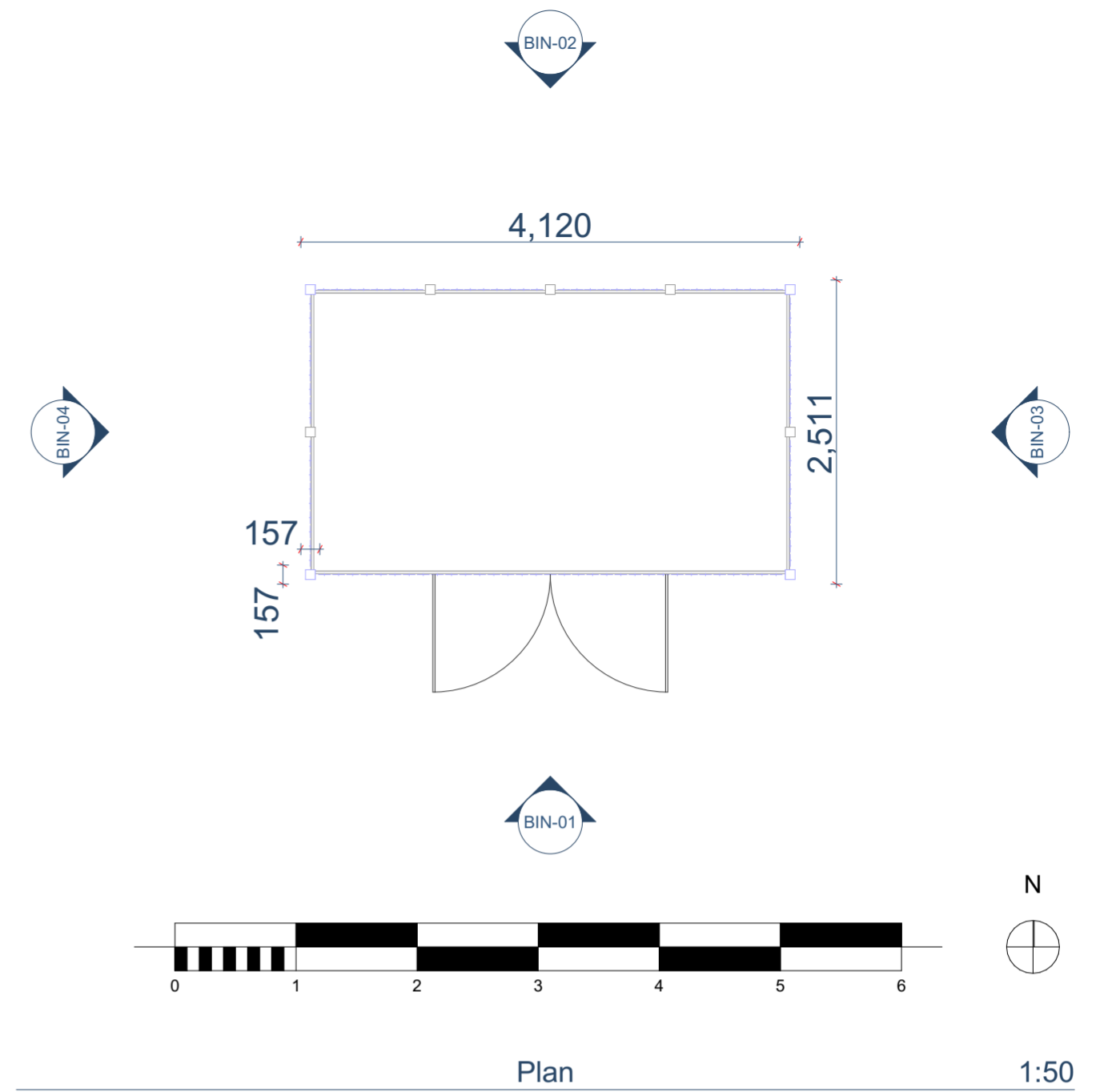
BIN-03 Right Side Elevation 1:50



BIN-02 Rear Elevation 1:50



BIN-04 Left Side Elevation 1:50



Plan 1:50

P01	Initial Transmittal	P01	EG	03/01/2024
Issue ID	Issue Name	Current Revision	Initials	Date

Do not scale from this drawing except for planning application purposes. The contractor is to check all site dimensions, levels and sewer inverts before works commence. This drawing must be checked and read against any structural or specialist consultant drawings. The contractor is to comply in all respects with the current Building Regulations and BS Codes of Practice whether or not specifically stated on these drawings. This drawing is not intended to show details of foundations, ground conditions or ground contaminants and confirmation and/or investigation is to be carried out by suitable experts. This drawing and the building works/designs depicted are the copyright of Green Planning Studio Ltd and are not to be reproduced in any form or by any means without the written consent of Green Planning Studio Ltd.
© Copyright 2022 Green Planning Studio Ltd



Client
Jason McDonagh

Project
19_1046 Orchard Farm Cottage - Conditions
Land Adj. the Orchard Farm Cottage,
Pomphrey Hill,
Emersons Green,
South Gloucestershire,
BS16 9NF

Drawing Title Proposed Refuse Store - Plans and Elevations		
Scale @A2 1:50	Date 03/01/2024	Drawn
Case No 19_1046	Status Initial Status	
DRAWING No 19_1046-007	Rev P01	

ISO 19650 No:
19_1046-GPS-ZZ-ZZ-DR-A-007

Green Planning Studio Ltd
Unit D Lunesdale, Upton Magna Business Park, SY4 4TT
t: +44 (0) 1743 709364
e: applications@gpsltd.co.uk
www.greenplanningstudio.co.uk

