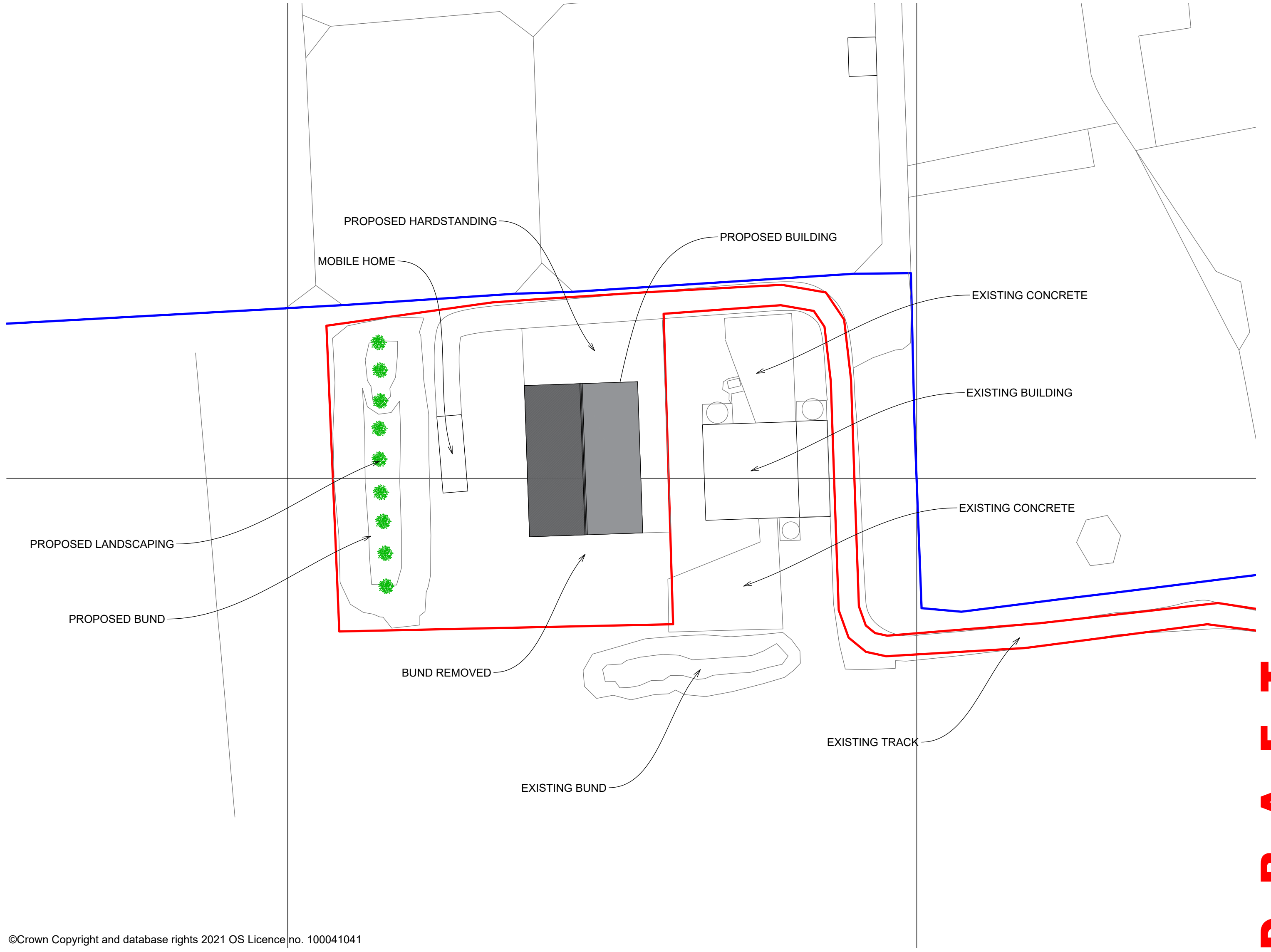
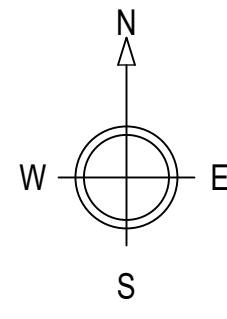
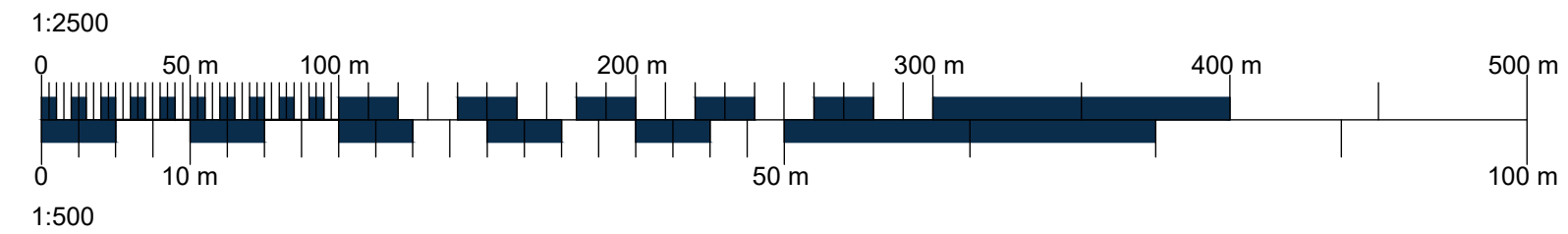


©Crown Copyright and database rights 2021 OS Licence no. 100041041
LOCATION PLAN
 Scale 1:2500



©Crown Copyright and database rights 2021 OS Licence no. 100041041
BLOCK PLAN
 Scale 1:500



NOTES:

1. Use written dimensions only. All dimensions to be checked on site and any discrepancies reported to ACORUS immediately. If in doubt ask.
 2. Where relevant, significant hazards have been identified on the drawing. Hazards which should be obvious to a competent contractor or unforeseeable have not been identified.
 3. This drawing is confidential and remains the exclusive property of ACORUS.
 4. Ordnance Survey Paper Map Copying Licence Number: 100039456.
- © ACORUS Rural Property Services Ltd.



RA	07/06/23	MOBILE HOME RELOCATED	EB	LG
Rev.	Date.	Amendment.	Drawn	Checked

PROJECT			
FRANKLIN			
NORTH BROOK END			
SG8 OPH			
TITLE			
PROPOSED BUILDING			
SITE LOCATION & BLOCK PLAN			
SCALE	DATE	DRAWN BY	CHECKED BY
AS SHOWN @A2	12/23	EB	BB
JOB NO.	DRAWING NO.	REVISION	
FNB/BB23/131	100_02		



acorus

Planning. Design. Property.

acorus.co.uk

DRAFT