


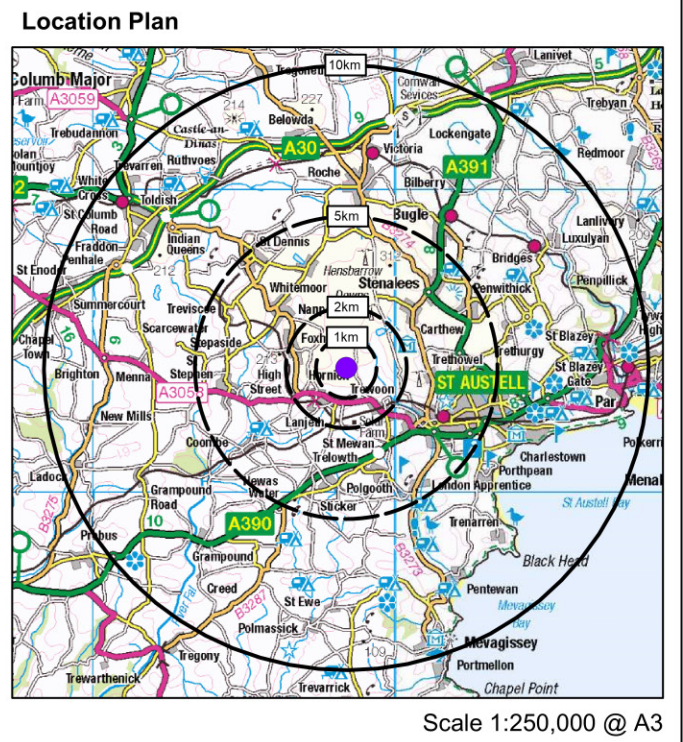


**Key**



-  Proposed Wind Turbine
-  Study Area (10km radius)
-  Distance Radius

Proposed Wind Turbine Coordinates 198378 E 54117 N



© Amalgam Landscape 2022  
 This drawing may not be reproduced in whole or in part without written permission from Amalgam Landscape

Scale 1:10,000 @ A3

Drawn : PS	Checked : AJW
Ref : P00600	Revision : 000
Date : 22/02/2022	

**Location Plan**  
Figure 1

**Burngullow Turbine**



T. 01275 627077  
 E. info@amalgamlandscape.co.uk  
 W. www.amalgamlandscape.co.uk

Reproduced from Ordnance Survey digital map data © Crown copyright 2022 licence number 100059809 Ordnance Survey.