Existing Front Elevation

1 : 100

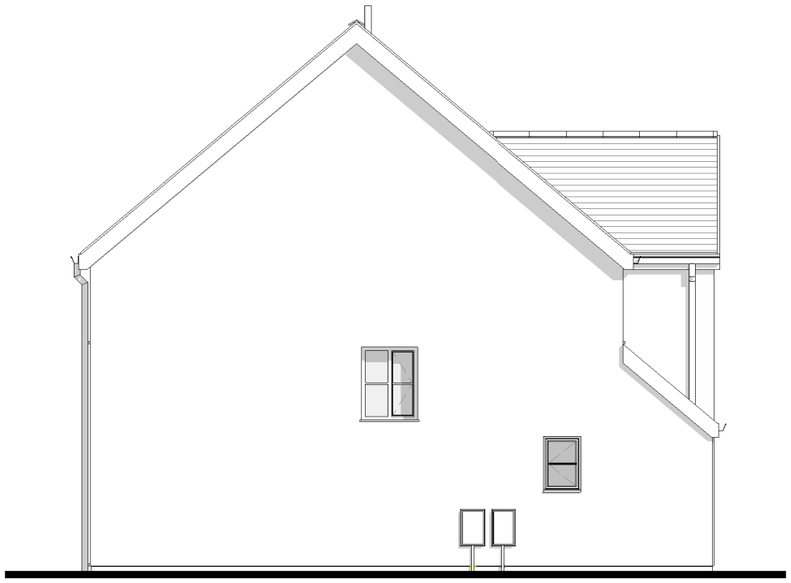

Existing Side Elevation

1 : 100

NOTES:
(C) Create Design Ltd - Any unauthorised use, reproduction or distribution of the document or it's contents will constitute an infringement of copyright.
This document is to be read in conjunction with all other relevant information.
Any discrepancies noted are to be raised as soon as possible.
Do not scale from this drawing for construction purposes.

© Crown copyright and database rights 2023 Ordnance Survey (100058518)

0m 1.0 2.0 3.0 4.0 5.0 6.0
Scale Bar 1:100

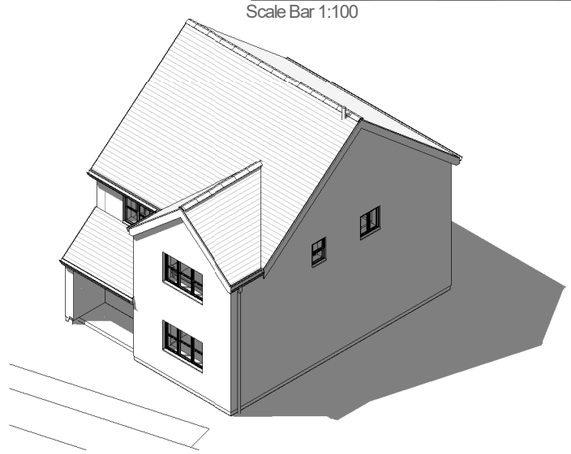

3D Existing

Existing Rear Elevation

1 : 100

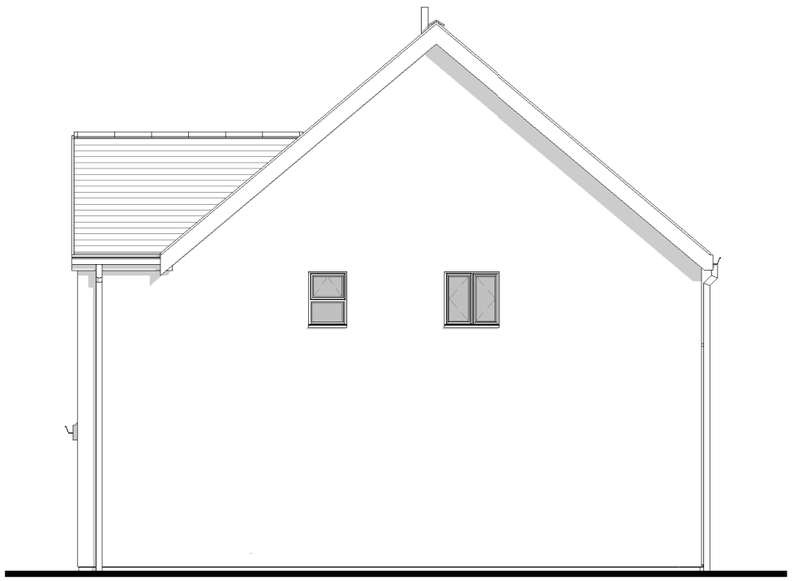

Existing Side Elevation

1 : 100

Revisions

No.	Date	Description

RIBA RTPI

REV: DATE:

CREATE
DESIGN + ARCHITECTURE

Hillstone, Chapel Lane, Tregrehan Mills, St Austell, Cornwall, PL25 3TH

+44 (0) 1726 63386 createsouthwest@createdesign.org
www./createdesign.org/southwest

PLANNING ISSUE:

CLIENT: **Castle Dore Ltd**

PROJECT: **Proposed Garage to Plot 52**

ADDRESS: **Kernow Veor, Carclaze Road, St Austell, PL25 3TA**

DRAWING NAME: **Existing Elevations**

CDA REF:	SCALE:	PAPER SIZE:	DRAWN:	CHKD:
00476	1 : 100		Author	Checker

DATE: 27/11/2023 STATUS: Planning

PROJECT	ORIGINATOR	VOLUME	LEVEL	TYPE	ROLE	CLASS	NUMBER
476	CDA	ZZ	XX	DR	A	5	0201