

Report Section	Page Number
Summary	-
Agency & Hydrological	1
Waste	13
Hazardous Substances	-
Geological	14
Industrial Land Use	20
Sensitive Land Use	70
Data Currency	71
Data Suppliers	79
Useful Contacts	80

## Introduction

The Environment Act 1995 has made site sensitivity a key issue, as the legislation pays as much attention to the pathways by which contamination could spread, and to the vulnerable targets of contamination, as it does the potential sources of contamination. For this reason, Landmark's Site Sensitivity maps and Datasheet(s) place great emphasis on statutory data provided by the Environment Agency/Natural Resources Wales and the Scottish Environment Protection Agency; it also incorporates data from Natural England (and the Scottish and Welsh equivalents) and Local Authorities; and highlights hydrogeological features required by environmental and geotechnical consultants. It does not include any information concerning past uses of land. The datasheet is produced by querying the Landmark database to a distance defined by the client from a site boundary provided by the client. In this datasheet the National Grid References (NGRs) are rounded to the nearest 10m in accordance with Landmark's agreements with a number of Data Suppliers.

## Copyright Notice

© Landmark Information Group Limited 2023. The Copyright on the information and data and its format as contained in this Envirocheck® Report ("Report") is the property of Landmark Information Group Limited ("Landmark") and several other Data Providers, including (but not limited to) Ordnance Survey, British Geological Survey, the Environment Agency/Natural Resources Wales and Natural England, and must not be reproduced in whole or in part by photocopying or any other method. The Report is supplied under Landmark's Terms and Conditions accepted by the Customer. A copy of Landmark's Terms and Conditions can be found with the Index Map for this report. Additional copies of the Report may be obtained from Landmark, subject to Landmark's charges in force from time to time. The Copyright, design rights and any other intellectual rights shall remain the exclusive property of Landmark and/or other Data providers, whose Copyright material has been included in this Report. © Environment Agency & United Kingdom Research and Innovation 2023. © Natural Resources Wales & United Kingdom Research and Innovation 2023.

## Natural England Copyright Notice

Site of Special Scientific Interest, National Nature Reserve, Ramsar, Special Protection Area, Special Conservation Area, Marine Nature Reserve data (derived from Ordnance Survey 1:10000 raster) is provided by, and used with the permission of, Natural England who retain the copyright and Intellectual Property Rights for the data.

## Scottish Natural Heritage Copyright

Contains SNH information licensed under the Open Government Licence v3.0.

## Ove Arup Copyright Notice

The Mining Instability data was obtained on licence from Ove Arup & Partners Limited (for further information, contact mining.review@arup.com). No reproduction or further use of such Data is to be made without the prior written consent of Ove Arup & Partners Limited. The supplied Mining Instability data is derived from publicly available records and other third party sources and neither Ove Arup & Partners nor Landmark warrant the accuracy or completeness of such information or data.

## Stantec Copyright Notice

The cavity data presented has been extracted from the PBA (now Stantec UK Ltd) enhanced version of the original DEFRA national cavity databases. Stantec UK Ltd retain the copyright & intellectual property rights in the data. Whilst all reasonable efforts are made to check that the information contained in the cavity databases is accurate we do not warrant that the data is complete or error free. The information is based upon our own researches and those collated from a number of external sources and is continually being augmented and updated by Stantec UK Ltd. In no event shall Stantec UK Ltd or Landmark be liable for any loss or damage including, without limitation, indirect or consequential loss or damage arising from the use of this data.

## Radon Potential dataset Copyright Notice

Information supplied from a joint dataset compiled by The British Geological Survey and Public Health England.

## Natural Resources Wales Copyright Notice

Contains Natural Resources Wales information © Natural Resources Wales and Database Right. All rights Reserved. Contains Ordnance Survey Data. Ordnance Survey Licence number 100019741. Crown Copyright and Database Right. Contains Natural Resources Wales information © Natural Resources Wales and Database Right. All rights Reserved. Some features of this information are based on digital spatial data licensed from the Centre for Ecology & Hydrology © NERC (CEH). Defra, Met Office and DARD Rivers Agency © Crown copyright. © Cranfield University. © James Hutton Institute. Contains OS data © Crown copyright and database right 2023. Land & Property Services © Crown copyright and database right.

## Report Version v53.0

Data Type	Page Number	On Site	0 to 250m	251 to 500m	501 to 1000m (*up to 2000m)
<b>Agency &amp; Hydrological</b>					
BGS Groundwater Flooding Susceptibility	pg 1	Yes	Yes	Yes	n/a
Contaminated Land Register Entries and Notices					
Discharge Consents	pg 1				5
Prosecutions Relating to Controlled Waters			n/a	n/a	n/a
Enforcement and Prohibition Notices					
Integrated Pollution Controls					
Integrated Pollution Prevention And Control					
Local Authority Integrated Pollution Prevention And Control					
Local Authority Pollution Prevention and Controls	pg 2		2	9	16
Local Authority Pollution Prevention and Control Enforcements					
Nearest Surface Water Feature	pg 6	Yes			
Pollution Incidents to Controlled Waters	pg 6				7
Prosecutions Relating to Authorised Processes					
Registered Radioactive Substances	pg 7	1	4		
River Quality					
River Quality Biology Sampling Points					
River Quality Chemistry Sampling Points					
Substantiated Pollution Incident Register	pg 8				1
Water Abstractions	pg 8				(*11)
Water Industry Act Referrals					
Groundwater Vulnerability Map	pg 11	Yes	n/a	n/a	n/a
Groundwater Vulnerability - Soluble Rock Risk			n/a	n/a	n/a
Groundwater Vulnerability - Local Information			n/a	n/a	n/a
Bedrock Aquifer Designations	pg 11	Yes	n/a	n/a	n/a
Superficial Aquifer Designations	pg 11	Yes	n/a	n/a	n/a
Source Protection Zones					
Extreme Flooding from Rivers or Sea without Defences	pg 11	Yes		n/a	n/a
Flooding from Rivers or Sea without Defences	pg 11	Yes		n/a	n/a
Areas Benefiting from Flood Defences	pg 11	Yes		n/a	n/a
Flood Water Storage Areas				n/a	n/a
Flood Defences				n/a	n/a
OS Water Network Lines	pg 12				2

Data Type	Page Number	On Site	0 to 250m	251 to 500m	501 to 1000m (*up to 2000m)
<b>Waste</b>					
BGS Recorded Landfill Sites					
Historical Landfill Sites					
Integrated Pollution Control Registered Waste Sites					
Licensed Waste Management Facilities (Landfill Boundaries)					
Licensed Waste Management Facilities (Locations)	pg 13				1
Local Authority Landfill Coverage		1	n/a	n/a	n/a
Local Authority Recorded Landfill Sites					
Potentially Infilled Land (Non-Water)	pg 13		1	1	1
Potentially Infilled Land (Water)	pg 13				2
Registered Landfill Sites					
Registered Waste Transfer Sites	pg 13			1	
Registered Waste Treatment or Disposal Sites					
<b>Hazardous Substances</b>					
Control of Major Accident Hazards Sites (COMAH)					
Explosive Sites					
Notification of Installations Handling Hazardous Substances (NIHHS)					
Planning Hazardous Substance Consents					
Planning Hazardous Substance Enforcements					

Data Type	Page Number	On Site	0 to 250m	251 to 500m	501 to 1000m (*up to 2000m)
<b>Geological</b>					
BGS 1:625,000 Solid Geology	pg 14	Yes	n/a	n/a	n/a
BGS Estimated Soil Chemistry					
BGS Recorded Mineral Sites	pg 14			2	3
BGS Urban Soil Chemistry	pg 15		Yes	Yes	Yes
BGS Urban Soil Chemistry Averages	pg 18	Yes			
CBSCB Compensation District			n/a	n/a	n/a
Coal Mining Affected Areas			n/a	n/a	n/a
Mining Instability			n/a	n/a	n/a
Man-Made Mining Cavities					
Natural Cavities					
Non Coal Mining Areas of Great Britain				n/a	n/a
Potential for Collapsible Ground Stability Hazards	pg 18	Yes		n/a	n/a
Potential for Compressible Ground Stability Hazards				n/a	n/a
Potential for Ground Dissolution Stability Hazards				n/a	n/a
Potential for Landslide Ground Stability Hazards	pg 18	Yes		n/a	n/a
Potential for Running Sand Ground Stability Hazards	pg 18	Yes		n/a	n/a
Potential for Shrinking or Swelling Clay Ground Stability Hazards	pg 19	Yes	Yes	n/a	n/a
Radon Potential - Radon Affected Areas			n/a	n/a	n/a
Radon Potential - Radon Protection Measures			n/a	n/a	n/a
<b>Industrial Land Use</b>					
Contemporary Trade Directory Entries	pg 20	1	54	94	207
Fuel Station Entries	pg 50		1	2	5
Points of Interest - Commercial Services	pg 50		31	20	41
Points of Interest - Education and Health	pg 58	2			2
Points of Interest - Manufacturing and Production	pg 58		2	14	28
Points of Interest - Public Infrastructure	pg 62		8	1	24
Points of Interest - Recreational and Environmental	pg 65		7	5	28
Gas Pipelines					
Underground Electrical Cables	pg 68				5

Data Type	Page Number	On Site	0 to 250m	251 to 500m	501 to 1000m (*up to 2000m)
<b>Sensitive Land Use</b>					
Ancient Woodland					
Areas of Adopted Green Belt					
Areas of Unadopted Green Belt					
Areas of Outstanding Natural Beauty					
Environmentally Sensitive Areas					
Forest Parks					
Local Nature Reserves	pg 70				1
Marine Nature Reserves					
National Nature Reserves					
National Parks					
Nitrate Sensitive Areas					
Nitrate Vulnerable Zones					
Ramsar Sites					
Sites of Special Scientific Interest					
Special Areas of Conservation					
Special Protection Areas					
World Heritage Sites					

Map ID	Details	Quadrant Reference (Compass Direction)	Estimated Distance From Site	Contact	NGR
	<b>BGS Groundwater Flooding Susceptibility</b> Flooding Type: Potential for Groundwater Flooding to Occur at Surface	A13SW (SW)	0	1	522179 178975
	<b>BGS Groundwater Flooding Susceptibility</b> Flooding Type: Potential for Groundwater Flooding of Property Situated Below Ground Level	A13SE (SE)	21	1	522250 178900
	<b>BGS Groundwater Flooding Susceptibility</b> Flooding Type: Potential for Groundwater Flooding to Occur at Surface	A13NW (NW)	272	1	522000 179300
	<b>BGS Groundwater Flooding Susceptibility</b> Flooding Type: Potential for Groundwater Flooding of Property Situated Below Ground Level	A8NE (SE)	334	1	522350 178600
	<b>BGS Groundwater Flooding Susceptibility</b> Flooding Type: Potential for Groundwater Flooding of Property Situated Below Ground Level	A14NW (E)	357	1	522600 179050
1	<b>Discharge Consents</b> Operator: Thames Water Utilities Limited. Property Type: STORM TANK/CSO ON SEWERAGE NETWORK (WATER COMPANY) Location: Stamford Brook Sr Cso King Street London W6 9jt Authority: Environment Agency, Thames Region Catchment Area: Not Supplied Reference: Csab.0534 Permit Version: 2 Effective Date: 12th April 2021 Issued Date: 12th April 2021 Revocation Date: Not Supplied Discharge Type: Public Sewage: Storm Sewage Overflow Discharge: Saline Estuary Environment: Receiving Water: R.Thames ( Tidal ) <b>Status: New issued under EPR 2010</b> Positional Accuracy: Located by supplier to within 10m	A9NW (SE)	761	2	522700 178310
1	<b>Discharge Consents</b> Operator: Thames Water Utilities Limited. Property Type: STORM TANK/CSO ON SEWERAGE NETWORK (WATER COMPANY) Location: Stamford Brook Sr Cso King Street London W6 9jt Authority: Environment Agency, Thames Region Catchment Area: Not Given Reference: CSAB.0534 Permit Version: 1 Effective Date: 5th October 1987 Issued Date: 5th October 1987 Revocation Date: 11th April 2021 Discharge Type: Sewage Discharges - Stw Storm Overflow/Storm Tank - Water Company Discharge: Saline Estuary Environment: Receiving Water: R.Thames ( Tidal ) <b>Status: Post National Rivers Authority Legislation where issue date &gt; 31/08/1989</b> Positional Accuracy: Located by supplier to within 10m	A9NW (SE)	761	2	522700 178310
2	<b>Discharge Consents</b> Operator: Thames Water Utilities Limited. Property Type: Undefined Or Other Location: Barnes Twrm Site St. Pauls School Barnes London Sw13 Authority: Environment Agency, Thames Region Catchment Area: Not Supplied Reference: Cats.0050 Permit Version: 1 Effective Date: 9th October 2000 Issued Date: 9th October 2000 Revocation Date: 31st December 2000 Discharge Type: Trade Discharges - Process Effluent - Water Company (Wtw) Discharge: Saline Estuary Environment: Receiving Water: Tidal River Thames <b>Status: New Consent (Water Industry Act 1991, Section 166)</b> Positional Accuracy: Located by supplier to within 10m	A8SE (S)	823	2	522240 178080

Map ID	Details	Quadrant Reference (Compass Direction)	Estimated Distance From Site	Contact	NGR
2	<p><b>Discharge Consents</b></p> <p>Operator: Thames Water Utilities Limited.  Property Type: Undefined Or Other  Location: Barnes Twrm Site St. Pauls School Barnes London Sw13  Authority: Environment Agency, Thames Region  Catchment Area: Not Supplied  Reference: Cats.0049  Permit Version: 1  Effective Date: 20th September 2000  Issued Date: 20th September 2000  Revocation Date: 31st December 2000  Discharge Type: Trade Discharges - Process Effluent - Water Company (Wtw)  Discharge: Saline Estuary  Environment:  Receiving Water: Tidal River Thames  <b>Status: New Consent (Water Industry Act 1991, Section 166)</b>  Positional Accuracy: Located by supplier to within 10m</p>	A8SE (S)	823	2	522240 178080
2	<p><b>Discharge Consents</b></p> <p>Operator: Thames Water Utilities Limited.  Property Type: Undefined Or Other  Location: Barnes Twrm Site St. Pauls School Barnes London Sw13  Authority: Environment Agency, Thames Region  Catchment Area: Not Given  Reference: CATS.0042  Permit Version: 1  Effective Date: 12th November 1999  Issued Date: 15th November 1999  Revocation Date: 31st December 1999  Discharge Type: Unknown  Discharge: Saline Estuary  Environment:  Receiving Water: Tidal River Thames  <b>Status: New Consent (Water Industry Act 1991, Section 166)</b>  Positional Accuracy: Located by supplier to within 100m</p>	A8SE (S)	823	2	522240 178080
3	<p><b>Local Authority Pollution Prevention and Controls</b></p> <p>Name: Shell UK Oil Products Ltd  Location: 372 Goldhawk Road, Hammersmith, London, W6 0xf  Authority: London Borough of Hounslow, Environmental Health Department  Permit Reference: PPC078  Dated: 1st March 1999  Process Type: Local Authority Air Pollution Control  Description: PG1/14 Petrol filling station  <b>Status: Authorised</b>  Positional Accuracy: Manually positioned to the address or location</p>	A13SW (W)	192	3	521946 178895
4	<p><b>Local Authority Pollution Prevention and Controls</b></p> <p>Name: Owen Conway &amp; Sons  Location: 6 Stanford Brook Road, LONDON, W6 0XH  Authority: London Borough of Hammersmith And Fulham, Environmental Health Department  Permit Reference: EPA/06/93/008  Dated: 28th January 1997  Process Type: Local Authority Air Pollution Control  Description: PG6/34 Respraying of road vehicles  <b>Status: Authorisation has varied</b>  Positional Accuracy: Manually positioned to the address or location</p>	A13NW (NW)	233	4	521985 179245
5	<p><b>Local Authority Pollution Prevention and Controls</b></p> <p>Name: Standish Service Station  Location: 327/343 King Street, London, W6 9NH  Authority: London Borough of Hammersmith And Fulham, Environmental Health Department  Permit Reference: EPA 03/99 0028  Dated: 1st March 1999  Process Type: Local Authority Air Pollution Control  Description: PG1/14 Petrol filling station  <b>Status: Authorised</b>  Positional Accuracy: Manually positioned to the address or location</p>	A8NW (S)	275	4	522164 178626
6	<p><b>Local Authority Pollution Prevention and Controls</b></p> <p>Name: Spring Dry Cleaners  Location: 289 King Street, London, W6 9nh  Authority: London Borough of Hammersmith And Fulham, Environmental Health Department  Permit Reference: 2006/00073/DRYCLN  Dated: 13th June 2007  Process Type: Local Authority Pollution Prevention and Control  Description: PG6/46 Dry cleaning  <b>Status: Permitted</b>  Positional Accuracy: Located by supplier to within 10m</p>	A8NE (S)	301	4	522298 178615

Map ID	Details	Quadrant Reference (Compass Direction)	Estimated Distance From Site	Contact	NGR
7	<p><b>Local Authority Pollution Prevention and Controls</b></p> <p>Name: London Motor Company            Location: 108-109 The Arett, Ravens Court Rd, London, W6 0UQ            Authority: London Borough of Hammersmith And Fulham, Environmental Health Department            Permit Reference: EPA11/0298            Dated: 19th September 1997            Process Type: Local Authority Air Pollution Control            Description: PG1/1Waste oil burners, less than 0.4MW net rated thermal input  <b>Status: Authorisation revoked</b>            Positional Accuracy: Manually positioned to the road within the address or location</p>	A13SE (SE)	310	4	522508 178748
8	<p><b>Local Authority Pollution Prevention and Controls</b></p> <p>Name: Royal Dry Cleaners            Location: 393 King Street, London, W6 9NJ            Authority: London Borough of Hammersmith And Fulham, Environmental Health Department            Permit Reference: 2006/00042/DRYCLN            Dated: 5th April 2007            Process Type: Local Authority Pollution Prevention and Control            Description: PG6/46 Dry cleaning  <b>Status: Permitted</b>            Positional Accuracy: Located by supplier to within 10m</p>	A8NW (SW)	325	4	521996 178608
9	<p><b>Local Authority Pollution Prevention and Controls</b></p> <p>Name: G S Trading Ltd            Location: 108 - 109 The Arches, Ravenscourt Road, LONDON, W6 0UQ            Authority: London Borough of Hammersmith And Fulham, Environmental Health Department            Permit Reference: EPA09/980013            Dated: 13th October 1998            Process Type: Local Authority Air Pollution Control            Description: PG1/1Waste oil burners, less than 0.4MW net rated thermal input  <b>Status: Authorised</b>            Positional Accuracy: Manually positioned to the road within the address or location</p>	A14SW (SE)	333	4	522530 178740
10	<p><b>Local Authority Pollution Prevention and Controls</b></p> <p>Name: Michaels Dry Cleaners            Location: 6 Kings Parade, Askew Road, London, W12 9ba            Authority: London Borough of Hammersmith And Fulham, Environmental Health Department            Permit Reference: 2006/00070/DRYCLN            Dated: 13th June 2007            Process Type: Local Authority Pollution Prevention and Control            Description: PG6/46 Dry cleaning  <b>Status: Permitted</b>            Positional Accuracy: Located by supplier to within 10m</p>	A18SE (N)	369	4	522314 179394
11	<p><b>Local Authority Pollution Prevention and Controls</b></p> <p>Name: H Crowther Ltd            Location: 5 High Road, CHISWICK, W4            Authority: London Borough of Hammersmith And Fulham, Environmental Health Department            Permit Reference: Not Given            Dated: Not Supplied            Process Type: Local Authority Air Pollution Control            Description: PG2/4 Iron, steel and non-ferrous metal foundry processes  <b>Status: Application Withdrawn</b>            Positional Accuracy: Manually positioned to the address or location</p>	A7NE (SW)	416	4	521850 178600
12	<p><b>Local Authority Pollution Prevention and Controls</b></p> <p>Name: Galena Fire Engineering            Location: Galena Works, 90 Railway Arches, Studland Street, LONDON, W6 0JX            Authority: London Borough of Hammersmith And Fulham, Environmental Health Department            Permit Reference: EPA 06/930002            Dated: 25th February 1997            Process Type: Local Authority Air Pollution Control            Description: PG2/4 Iron, steel and non-ferrous metal foundry processes  <b>Status: Authorisation revoked</b>            Positional Accuracy: Manually positioned to the road within the address or location</p>	A14SW (SE)	493	4	522690 178695
13	<p><b>Local Authority Pollution Prevention and Controls</b></p> <p>Name: Askew Road Service Station            Location: 181 Askew Road, London, W12 9AX            Authority: London Borough of Hammersmith And Fulham, Environmental Health Department            Permit Reference: EPA 03/99 0030            Dated: 17th March 1999            Process Type: Local Authority Air Pollution Control            Description: PG1/14 Petrol filling station  <b>Status: Authorised</b>            Positional Accuracy: Automatically positioned to the address</p>	A18SW (N)	494	4	522174 179556



Map ID	Details	Quadrant Reference (Compass Direction)	Estimated Distance From Site	Contact	NGR
14	<p><b>Local Authority Pollution Prevention and Controls</b></p> <p>Name: Cromwell Road North Service Station            Location: Great West Road, LONDON, W6 9TQ            Authority: London Borough of Hammersmith And Fulham, Environmental Health Department            Permit Reference: 2006/00015/PETROL            Dated: 1st March 1999            Process Type: Local Authority Air Pollution Control            Description: PG1/14 Petrol filling station  <b>Status: Authorised</b>            Positional Accuracy: Automatically positioned to the address</p>	A8NE (S)	553	4	522352 178369
14	<p><b>Local Authority Pollution Prevention and Controls</b></p> <p>Name: Cromwell Road South Service Station            Location: Great West Road, LONDON, W6 9TQ            Authority: London Borough of Hammersmith And Fulham, Environmental Health Department            Permit Reference: 2006/00016/PETROL            Dated: 1st March 1999            Process Type: Local Authority Air Pollution Control            Description: PG1/14 Petrol filling station  <b>Status: Authorised</b>            Positional Accuracy: Automatically positioned to the address</p>	A8NE (S)	553	4	522352 178369
15	<p><b>Local Authority Pollution Prevention and Controls</b></p> <p>Name: Carousel Dry Cleaners            Location: 115 Askew Road, London, W12 9as            Authority: London Borough of Hammersmith And Fulham, Environmental Health Department            Permit Reference: 2008/00005/DRYCLN            Dated: 16th April 2008            Process Type: Local Authority Pollution Prevention and Control            Description: PG6/46 Dry cleaning  <b>Status: Permitted</b>            Positional Accuracy: Located by supplier to within 10m</p>	A18NW (N)	627	4	522054 179683
15	<p><b>Local Authority Pollution Prevention and Controls</b></p> <p>Name: Carousel Dry Cleaners            Location: 115 Askew Road, London, W12 9AS            Authority: London Borough of Hammersmith And Fulham, Environmental Health Department            Permit Reference: 2010/00005/DRYCLN            Dated: 1st October 2010            Process Type: Local Authority Pollution Prevention and Control            Description: PG6/46 Dry cleaning  <b>Status: Permitted</b>            Positional Accuracy: Manually positioned to the address or location</p>	A18NW (N)	628	4	522055 179684
16	<p><b>Local Authority Pollution Prevention and Controls</b></p> <p>Name: White Rose Laundries            Location: 9 Gayford Road, London, W12 9by            Authority: London Borough of Hammersmith And Fulham, Environmental Health Department            Permit Reference: 2006/00038/DRYCLN            Dated: 3rd May 2007            Process Type: Local Authority Air Pollution Control            Description: PG6/46 Dry cleaning  <b>Status: Authorised</b>            Positional Accuracy: Manually positioned to the address or location</p>	A18NW (N)	653	4	521921 179680
17	<p><b>Local Authority Pollution Prevention and Controls</b></p> <p>Name: Kwik Kleen            Location: 165 King Street, London, W6 9jt            Authority: London Borough of Hammersmith And Fulham, Environmental Health Department            Permit Reference: 2006/00084/DRYCLN            Dated: 13th June 2007            Process Type: Local Authority Pollution Prevention and Control            Description: PG6/46 Dry cleaning  <b>Status: Permitted</b>            Positional Accuracy: Located by supplier to within 10m</p>	A9NW (SE)	663	4	522795 178542
18	<p><b>Local Authority Pollution Prevention and Controls</b></p> <p>Name: Jet Petrol Service Station            Location: 176-182 Goldhawk Road, London, W12 9NS            Authority: London Borough of Hammersmith And Fulham, Environmental Health Department            Permit Reference: 2006/00103/PETROL            Dated: 17th March 1999            Process Type: Local Authority Air Pollution Control            Description: PG1/14 Petrol filling station  <b>Status: Authorised</b>            Positional Accuracy: Automatically positioned to the address</p>	A19SW (NE)	675	4	522690 179493

Map ID	Details	Quadrant Reference (Compass Direction)	Estimated Distance From Site	Contact	NGR
19	<p><b>Local Authority Pollution Prevention and Controls</b></p> <p>Name: 4 Star Dry Cleaners            Location: 107, Chiswick High Road, London, W4 2ed            Authority: London Borough of Hounslow, Environmental Health Department            Permit Reference: Not Supplied            Dated: Not Supplied            Process Type: Local Authority Pollution Prevention and Control            Description: PG6/46 Dry cleaning  <b>Status: Permitted</b>            Positional Accuracy: Manually positioned to the address or location</p>	A7NW (SW)	855	3	521370 178526
20	<p><b>Local Authority Pollution Prevention and Controls</b></p> <p>Name: Trussley Dry Cleaners And Launderette            Location: 97 Hammersmith Grove, London, W6 0nq            Authority: London Borough of Hammersmith And Fulham, Environmental Health Department            Permit Reference: 2006/00045/DRYCLN            Dated: 13th June 2007            Process Type: Local Authority Pollution Prevention and Control            Description: PG6/46 Dry cleaning  <b>Status: Permitted</b>            Positional Accuracy: Located by supplier to within 10m</p>	A14NE (E)	887	4	523125 179127
21	<p><b>Local Authority Pollution Prevention and Controls</b></p> <p>Name: Mr Kleen            Location: 92 Turnham Green Terrace, Chiswick, London, W4 1qn            Authority: London Borough of Hounslow, Environmental Health Department            Permit Reference: Not Supplied            Dated: Not Supplied            Process Type: Local Authority Pollution Prevention and Control            Description: PG6/46 Dry cleaning  <b>Status: Permitted</b>            Positional Accuracy: Manually positioned to the address or location</p>	A12SW (W)	924	3	521227 178751
22	<p><b>Local Authority Pollution Prevention and Controls</b></p> <p>Name: Totalfinalief Uk Ltd            Location: 137-143 Chiswick High Road, Chiswick, LONDON, W4 4HS            Authority: London Borough of Hounslow, Environmental Health Department            Permit Reference: PPC042            Dated: 31st March 1998            Process Type: Local Authority Air Pollution Control            Description: PG1/14 Petrol filling station  <b>Status: Authorised</b>            Positional Accuracy: Manually positioned to the address or location</p>	A7NW (SW)	928	3	521297 178510
23	<p><b>Local Authority Pollution Prevention and Controls</b></p> <p>Name: Sylvia Grey Dry Cleaners            Location: 67-69 Jeddo Road, London, W12 9ed            Authority: London Borough of Hammersmith And Fulham, Environmental Health Department            Permit Reference: 2006/00069/DYCLN            Dated: 13th June 2007            Process Type: Local Authority Pollution Prevention and Control            Description: PG6/46 Dry cleaning  <b>Status: Permitted</b>            Positional Accuracy: Located by supplier to within 10m</p>	A17NE (NW)	931	4	521589 179820
24	<p><b>Local Authority Pollution Prevention and Controls</b></p> <p>Name: Kcl Dry Cleaners            Location: 116 Goldhawk Road, London, W12 8hd            Authority: London Borough of Hammersmith And Fulham, Environmental Health Department            Permit Reference: 2006/00067/DRYCLN            Dated: 13th June 2007            Process Type: Local Authority Pollution Prevention and Control            Description: PG6/46 Dry cleaning  <b>Status: Permitted</b>            Positional Accuracy: Located by supplier to within 10m</p>	A19SE (NE)	940	4	522956 179602
25	<p><b>Local Authority Pollution Prevention and Controls</b></p> <p>Name: Waldeck Body Shop            Location: 239-241 Trussley Road, Hammersmith, LONDON, W6 7PP            Authority: London Borough of Hammersmith And Fulham, Environmental Health Department            Permit Reference: 2006/00029/SPRAYV            Dated: 2nd August 1996            Process Type: Local Authority Air Pollution Control            Description: PG6/34 Respraying of road vehicles  <b>Status: Authorised</b>            Positional Accuracy: Manually positioned to the road within the address or location</p>	A14NE (E)	963	4	523192 179180

Map ID	Details	Quadrant Reference (Compass Direction)	Estimated Distance From Site	Contact	NGR
25	<p><b>Local Authority Pollution Prevention and Controls</b></p> <p>Name: Owen Conway &amp; Sons Ltd            Location: 235 Trussley Road, Trussley Road, LONDON, W6 7PP            Authority: London Borough of Hammersmith And Fulham, Environmental Health Department            Permit Reference: Not Given            Dated: Not Supplied            Process Type: Local Authority Air Pollution Control            Description: PG6/10 Coating manufacturing  <b>Status: Authorised</b>            Positional Accuracy: Manually positioned to the address or location</p>	A14NE (E)	976	4	523200 179205
26	<p><b>Local Authority Pollution Prevention and Controls</b></p> <p>Name: Eco Clean And Dry Ltd            Location: 11 Bedford Corner, The Avenue, Chiswick, London, W4 1lz            Authority: London Borough of Ealing, Environmental Health and Trading Standards Division            Permit Reference: P-000255            Dated: Not Supplied            Process Type: Local Authority Pollution Prevention and Control            Description: PG6/46 Dry cleaning  <b>Status: Permitted</b>            Positional Accuracy: Located by supplier to within 10m</p>	A11SE (W)	972	5	521158 178963
	<p><b>Nearest Surface Water Feature</b></p>	A13SW (S)	0	-	522179 178924
27	<p><b>Pollution Incidents to Controlled Waters</b></p> <p>Property Type: Not Given            Location: CHISWICK            Authority: Environment Agency, Thames Region            Pollutant: Unknown Sewage            Note: Not Supplied            Incident Date: 19th March 1997            Incident Reference: THSE1997031915            Catchment Area: Not Given            Receiving Water: Not Given            Cause of Incident: Not Given            Incident Severity: Category 3 - Minor Incident            Positional Accuracy: Located by supplier to within 100m</p>	A9NW (SE)	721	2	522700 178360
28	<p><b>Pollution Incidents to Controlled Waters</b></p> <p>Property Type: Not Given            Location: Furnoid Gardens, HAMMERSMITH            Authority: Environment Agency, Thames Region            Pollutant: Oils - Unknown            Note: Not Supplied            Incident Date: 12th March 1998            Incident Reference: 38027            Catchment Area: Not Given            Receiving Water: Not Given            Cause of Incident: Not Given            Incident Severity: Category 3 - Minor Incident            Positional Accuracy: Located by supplier to within 100m</p>	A9SW (SE)	815	2	522750 178280
29	<p><b>Pollution Incidents to Controlled Waters</b></p> <p>Property Type: Not Given            Location: HAMMERSMITH            Authority: Environment Agency, Thames Region            Pollutant: Unknown Sewage            Note: Confirmed As A Pollution Incident            Incident Date: 1st May 1990            Incident Reference: SE900129            Catchment Area: Not Given            Receiving Water: Not Given            Cause of Incident: Not Given            Incident Severity: Category 2 - Significant Incident            Positional Accuracy: Located by supplier to within 100m</p>	A9SW (SE)	832	2	522800 178300
30	<p><b>Pollution Incidents to Controlled Waters</b></p> <p>Property Type: Not Given            Location: Chiswick Eyot            Authority: Environment Agency, Thames Region            Pollutant: Oils - Unknown            Note: Confirmed As A Pollution Incident            Incident Date: 9th March 1994            Incident Reference: SE940068            Catchment Area: Not Given            Receiving Water: Not Given            Cause of Incident: Not Given            Incident Severity: Category 3 - Minor Incident            Positional Accuracy: Located by supplier to within 100m</p>	A8SW (S)	835	2	521900 178100

Map ID	Details	Quadrant Reference (Compass Direction)	Estimated Distance From Site	Contact	NGR
31	<p><b>Pollution Incidents to Controlled Waters</b></p> <p>Property Type: Not Given            Location: HAMMERSMITH            Authority: Environment Agency, Thames Region            Pollutant: Oils - Unknown            Note: Confirmed As A Pollution Incident            Incident Date: 9th July 1992            Incident Reference: SE920217            Catchment Area: Not Given            Receiving Water: Not Given            Cause of Incident: Not Given            Incident Severity: Category 3 - Minor Incident            Positional Accuracy: Located by supplier to within 100m</p>	A8SW (S)	911	2	522000 178000
31	<p><b>Pollution Incidents to Controlled Waters</b></p> <p>Property Type: Not Given            Location: Chiswick Eyot            Authority: Environment Agency, Thames Region            Pollutant: Oils - Unknown            Note: Confirmed As A Pollution Incident            Incident Date: Not Supplied            Incident Reference: SE940226            Catchment Area: Not Given            Receiving Water: Not Given            Cause of Incident: Not Given            Incident Severity: Category 3 - Minor Incident            Positional Accuracy: Located by supplier to within 100m</p>	A8SW (S)	916	2	522000 177995
32	<p><b>Pollution Incidents to Controlled Waters</b></p> <p>Property Type: Not Given            Location: Chiswick Mall            Authority: Environment Agency, Thames Region            Pollutant: Miscellaneous - Unknown            Note: Yes            Incident Date: Not Supplied            Incident Reference: SE940246            Catchment Area: Not Given            Receiving Water: Not Given            Cause of Incident: Not Given            Incident Severity: Category 3 - Minor Incident            Positional Accuracy: Located by supplier to within 100m</p>	A7SE (S)	962	2	521800 178000
33	<p><b>Registered Radioactive Substances</b></p> <p>Name: Royal Masonic Hospital            Location: Ravenscourt Park, LONDON, Greater London, W6 0TN            Authority: Environment Agency, Thames Region            Permit Reference: AC0524            Dated: 31st March 1991            Process Type: Authorisation under S13 RSA for the disposal of Radioactive waste (was RSA60 S7)            Description: Authorisation under RSA  <b>Status: Authorisation either revoked or cancelled</b>            Positional Accuracy: Unknown</p>	A13SW (S)	0	2	522182 178947
34	<p><b>Registered Radioactive Substances</b></p> <p>Name: Ravenscourt Laboratories Ltd            Location: Ravenscourt Square, LONDON, Greater London, W6 0TW            Authority: Environment Agency, Thames Region            Permit Reference: AC5003            Dated: 31st March 1991            Process Type: Authorisation under S13 RSA for the disposal of Radioactive waste (was RSA60 S7)            Description: Registration under S7 or S10 RSA where the sum of the registered holdings does not exceed 20 megabecquerels  <b>Status: Authorisation either revoked or cancelled</b>            Positional Accuracy: Unknown</p>	A13NW (N)	61	2	522122 179121
35	<p><b>Registered Radioactive Substances</b></p> <p>Name: Queen Charlottes And Chelsea Hospitals Nhs Trust            Location: Queen Charlotte S Maternity Hospital, Goldhawk Road, LONDON, W6 0XG            Authority: Environment Agency, Thames Region            Permit Reference: AJ1244            Dated: 18th October 1993            Process Type: Authorisation under S13 RSA for the disposal of Radioactive waste (was RSA60 S7)            Description: Substantial variation to authorisation under RSA  <b>Status: Authorisation superseded by a substantial or non substantial variation</b>            Positional Accuracy: Automatically positioned to the address</p>	A13NW (NW)	67	2	522062 179050

Map ID	Details	Quadrant Reference (Compass Direction)	Estimated Distance From Site	Contact	NGR
35	<p><b>Registered Radioactive Substances</b></p> <p>Name: Queen Charlottes And Chelsea Hospitals Nhs Trust            Location: Queen Charlotte S Maternity Hospital, Goldhawk Road, LONDON, W6 0XG            Authority: Environment Agency, Thames Region            Permit Reference: AD0996            Dated: 31st March 1991            Process Type: Authorisation under S13 RSA for the disposal of Radioactive waste (was RSA60 S7)            Description: Authorisation under RSA  <b>Status: Authorisation superseded by a substantial or non substantial variation</b>            Positional Accuracy: Automatically positioned to the address</p>	A13NW (NW)	67	2	522062 179050
35	<p><b>Registered Radioactive Substances</b></p> <p>Name: Queen Charlottes And Chelsea Hospitals Nhs Trust            Location: Queen Charlotte's Maternity Hospital, Goldhawk Road, LONDON, W6 0XG            Authority: Environment Agency, Thames Region            Permit Reference: AY8000            Dated: 1st September 1997            Process Type: Authorisation under S13 RSA for the disposal of Radioactive waste (was RSA60 S7)            Description: Minor variation to authorisation under RSA  <b>Status: Authorisation either revoked or cancelled</b>            Positional Accuracy: Automatically positioned to the address</p>	A13NW (NW)	68	2	522062 179045
36	<p><b>Substantiated Pollution Incident Register</b></p> <p>Authority: Environment Agency - Thames Region, North East Area            Incident Date: 19th October 2005            Incident Reference: 354587            Water Impact: Category 2 - Significant Incident            Air Impact: Category 4 - No Impact            Land Impact: Category 4 - No Impact            Positional Accuracy: Approximate location provided by supplier            Pollutant: Pollutant Not Identified: Not Identified</p>	A8SW (S)	911	2	522000 178000
	<p><b>Water Abstractions</b></p> <p>Operator: Land Clean Limited            Licence Number: 28/39/39/0210            Permit Version: 1            Location: London United Bus Depot, Shepherds Bush- Point 'A'            Authority: Environment Agency, Thames Region            Abstraction: Environmental: Pump &amp; Treat: Pollution Remediation            Abstraction Type: Water may be abstracted from a single point            Source: Groundwater            Daily Rate (m3): Not Supplied            Yearly Rate (m3): Not Supplied            Details: London United Bus Depot, Wells Road, Shepherds Bush.            Authorised Start: 01 January            Authorised End: 31 December            Permit Start Date: 20th November 2003            Permit End Date: Not Supplied            Positional Accuracy: Located by supplier to within 10m</p>	A19SE (NE)	1092	2	523150 179600
	<p><b>Water Abstractions</b></p> <p>Operator: Fuller Smith &amp; Turner Ltd            Licence Number: 28/39/39/0137            Permit Version: 100            Location: Well At Griffin Brewery, Chiswick, London W4            Authority: Environment Agency, Thames Region            Abstraction: Food And Drink: Non-Evaporative Cooling            Abstraction Type: Water may be abstracted from a single point            Source: Groundwater            Daily Rate (m3): 327            Yearly Rate (m3): 81828            Details: Griffin Brewery, Chiswick, London W4            Authorised Start: 01 January            Authorised End: 31 December            Permit Start Date: 14th September 1970            Permit End Date: Not Supplied            Positional Accuracy: Located by supplier to within 100m</p>	A2NE (SW)	1136	2	521600 177900

Map ID	Details	Quadrant Reference (Compass Direction)	Estimated Distance From Site	Contact	NGR
	<p><b>Water Abstractions</b></p> <p>Operator: London &amp; Quadrant Housing Trust  Licence Number: 28/39/39/0230  Permit Version: 1  Location: Banstead Court (Formerly Westway Beacons) London- Borehole B  Authority: Environment Agency, Thames Region  Abstraction: Other Industrial/Commercial/Public Services: Non-Evaporative Cooling  Abstraction Type: Water may be abstracted from a single point  Source: Groundwater  Daily Rate (m3): Not Supplied  Yearly Rate (m3): Not Supplied  Details: Westway Beacons, A40 Westway, Hilary Road, London.  Authorised Start: 01 January  Authorised End: 31 December  Permit Start Date: 13th August 2007  Permit End Date: Not Supplied  Positional Accuracy: Located by supplier to within 10m</p>	(N)	1856	2	521880 180900
	<p><b>Water Abstractions</b></p> <p>Operator: London &amp; Quadrant Housing Trust  Licence Number: 28/39/39/0230  Permit Version: 1  Location: Banstead Court (Formerly Westway Beacons) London-Borehole C  Authority: Environment Agency, Thames Region  Abstraction: Other Industrial/Commercial/Public Services: Non-Evaporative Cooling  Abstraction Type: Water may be abstracted from a single point  Source: Groundwater  Daily Rate (m3): Not Supplied  Yearly Rate (m3): Not Supplied  Details: Westway Beacons, A40 Westway, Hilary Road, London.  Authorised Start: 01 January  Authorised End: 31 December  Permit Start Date: 13th August 2007  Permit End Date: Not Supplied  Positional Accuracy: Located by supplier to within 10m</p>	(N)	1856	2	521970 180910
	<p><b>Water Abstractions</b></p> <p>Operator: London &amp; Quadrant Housing Trust  Licence Number: 28/39/39/0230  Permit Version: 1  Location: Banstead Court (Formerly Westway Beacons) London- Borehole A  Authority: Environment Agency, Thames Region  Abstraction: Commercial/Industrial/Public Services: Drinking; Cooking; Sanitary; Washing; (Small Garden)  Abstraction Type: Water may be abstracted from a single point  Source: Groundwater  Daily Rate (m3): Not Supplied  Yearly Rate (m3): Not Supplied  Details: Westway Beacons, A40 Westway, Hilary Road, London W12.  Authorised Start: 01 January  Authorised End: 31 December  Permit Start Date: 13th August 2007  Permit End Date: Not Supplied  Positional Accuracy: Located by supplier to within 10m</p>	(N)	1864	2	521680 180870
	<p><b>Water Abstractions</b></p> <p>Operator: The Chiswick House And Gardens Trust  Licence Number: 28/39/39/0242  Permit Version: 1  Location: River Thames Adjacent To The Bollo Brook Outfall, London, W4  Authority: Environment Agency, Thames Region  Abstraction: Amenity: Make-Up Or Top Up Water  Abstraction Type: Water may be abstracted from a single point  Source: Tidal  Daily Rate (m3): Not Supplied  Yearly Rate (m3): Not Supplied  Details: Chiswick House, Promenade Approach Rd, Chiswick, London, W4  Authorised Start: 01 April  Authorised End: 31 March  Permit Start Date: 8th December 2008  Permit End Date: Not Supplied  Positional Accuracy: Located by supplier to within 10m</p>	(S)	1932	2	521520 177070



Map ID	Details	Quadrant Reference (Compass Direction)	Estimated Distance From Site	Contact	NGR
	<p><b>Water Abstractions</b></p> <p>Operator: The Chiswick House And Gardens Trust            Licence Number: 28/39/39/0242            Permit Version: 1            Location: River Thames Adjacent To The Bollo Brook Outfall, London, W4            Authority: Environment Agency, Thames Region            Abstraction: Amenity: Lake And Pond Throughflow            Abstraction Type: Water may be abstracted from a single point            Source: Tidal            Daily Rate (m3): Not Supplied            Yearly Rate (m3): Not Supplied            Details: Chiswick House, Promenade Approach Rd, Chiswick, London, W4            Authorised Start: 01 April            Authorised End: 31 March            Permit Start Date: 8th December 2008            Permit End Date: Not Supplied            Positional Accuracy: Located by supplier to within 10m</p>	(S)	1932	2	521520 177070
	<p><b>Water Abstractions</b></p> <p>Operator: The Chiswick House And Gardens Trust            Licence Number: 28/39/39/0242/R01            Permit Version: 1            Location: River Thames Adjacent The B0llo Brook Outfall, London, W4            Authority: Environment Agency, Thames Region            Abstraction: Amenity: Lake And Pond Throughflow            Abstraction Type: Water may be abstracted from a single point            Source: Tidal            Daily Rate (m3): Not Supplied            Yearly Rate (m3): Not Supplied            Details: Chiswick House, Promenade Approach Rd, Chiswick, London, W4            Authorised Start: 01 April            Authorised End: 31 March            Permit Start Date: 20th July 2016            Permit End Date: Not Supplied            Positional Accuracy: Located by supplier to within 10m</p>	(S)	1967	2	521500 177040
	<p><b>Water Abstractions</b></p> <p>Operator: The Chiswick House And Gardens Trust            Licence Number: 28/39/39/0242/R01            Permit Version: 1            Location: River Thames Adjacent The B0llo Brook Outfall, London, W4            Authority: Environment Agency, Thames Region            Abstraction: Amenity: Make-Up Or Top Up Water            Abstraction Type: Water may be abstracted from a single point            Source: Tidal            Daily Rate (m3): Not Supplied            Yearly Rate (m3): Not Supplied            Details: Chiswick House, Promenade Approach Rd, Chiswick, London, W4            Authorised Start: 01 April            Authorised End: 31 March            Permit Start Date: 20th July 2016            Permit End Date: Not Supplied            Positional Accuracy: Located by supplier to within 10m</p>	(S)	1967	2	521500 177040
	<p><b>Water Abstractions</b></p> <p>Operator: The Chiswick House And Gardens Trust            Licence Number: 28/39/39/0242            Permit Version: 2            Location: River Thames Adjacent The B0llo Brook Outfall, London, W4            Authority: Environment Agency, Thames Region            Abstraction: Amenity: Lake And Pond Throughflow            Abstraction Type: Water may be abstracted from a single point            Source: Tidal            Daily Rate (m3): Not Supplied            Yearly Rate (m3): Not Supplied            Details: Chiswick House, Promenade Approach Rd, Chiswick, London, W4            Authorised Start: 01 April            Authorised End: 31 March            Permit Start Date: 13th August 2009            Permit End Date: Not Supplied            Positional Accuracy: Located by supplier to within 10m</p>	(S)	1967	2	521500 177040

Map ID	Details	Quadrant Reference (Compass Direction)	Estimated Distance From Site	Contact	NGR
	<b>Water Abstractions</b> Operator: The Chiswick House And Gardens Trust Licence Number: 28/39/39/0242 Permit Version: 2 Location: River Thames Adjacent The B0llo Brook Outfall, London, W4 Authority: Environment Agency, Thames Region Abstraction: Amenity: Make-Up Or Top Up Water Abstraction Type: Water may be abstracted from a single point Source: Tidal Daily Rate (m3): Not Supplied Yearly Rate (m3): Not Supplied Details: Chiswick House, Promenade Approach Rd, Chiswick, London, W4 Authorised Start: 01 April Authorised End: 31 March Permit Start Date: 13th August 2009 Permit End Date: Not Supplied Positional Accuracy: Located by supplier to within 10m	(S)	1967	2	521500 177040
	<b>Groundwater Vulnerability Map</b> Combined Classification: Secondary Superficial Aquifer - Medium Vulnerability Combined Vulnerability: Medium Combined Aquifer: Unproductive Bedrock Aquifer, Productive Superficial Aquifer Pollutant Speed: Intermediate Bedrock Flow: Mixed Dilution: 300-550 mm/year Baseflow Index: >70% Superficial: >90% Patchiness: Superficial Superficial Thickness: 3-10m Superficial Recharge: High	A13SW (SW)	0	6	522179 178975
	<b>Groundwater Vulnerability Map</b> Combined Classification: Secondary Superficial Aquifer - High Vulnerability Combined Vulnerability: High Combined Aquifer: Unproductive Bedrock Aquifer, Productive Superficial Aquifer Pollutant Speed: High Bedrock Flow: Mixed Dilution: 300-550 mm/year Baseflow Index: >70% Superficial: >90% Patchiness: Superficial Superficial Thickness: 3-10m Superficial Recharge: High	A13NW (N)	0	6	522179 179000
	<b>Groundwater Vulnerability - Soluble Rock Risk</b> None				
	<b>Bedrock Aquifer Designations</b> Aquifer Designation: Unproductive Strata	A13SW (SW)	0	6	522179 178975
	<b>Superficial Aquifer Designations</b> Aquifer Designation: Secondary Aquifer - A	A13SW (SW)	0	6	522179 178975
	<b>Extreme Flooding from Rivers or Sea without Defences</b> Type: Extent of Extreme Flooding from Rivers or Sea without Defences Flood Plain Type: Tidal Models Boundary Accuracy: As Supplied	A13SW (SW)	0	2	522179 178975
	<b>Flooding from Rivers or Sea without Defences</b> Type: Extent of Flooding from Rivers or Sea without Defences Flood Plain Type: Tidal Models Boundary Accuracy: As Supplied	A13SW (SW)	0	2	522179 178975
	<b>Areas Benefiting from Flood Defences</b> Type: Area Benefiting from Flood Defences Boundary Accuracy: As Supplied	A13SW (SW)	0	2	522179 178975
	<b>Flood Water Storage Areas</b> None				
	<b>Flood Defences</b> None				



Map ID	Details	Quadrant Reference (Compass Direction)	Estimated Distance From Site	Contact	NGR
37	<b>OS Water Network Lines</b> Watercourse Form: Tidal river Watercourse Length: 2870.1 Watercourse Level: On ground surface Permanent: True Watercourse Name: River Thames Catchment Name: Thames Primacy: 1	A8SE (S)	718	7	522364 178201
38	<b>OS Water Network Lines</b> Watercourse Form: Tidal river Watercourse Length: 1995.2 Watercourse Level: On ground surface Permanent: True Watercourse Name: River Thames Catchment Name: Thames Primacy: 1	A8SW (S)	853	7	522059 178051

Map ID	Details	Quadrant Reference (Compass Direction)	Estimated Distance From Site	Contact	NGR
39	<b>Licensed Waste Management Facilities (Locations)</b> Licence Number: 80639 Location: 145 Goldhawk Road, Shepherds Bush, London, W12 8EN Operator Name: Orpin Jane Operator Location: Not Supplied Authority: Environment Agency - Thames Region, North East Area Site Category: Metal Recycling Sites (Vehicle Dismantlers) <b>Licence Status: Issued</b> Issued: 1st November 2004 Last Modified: Not Supplied Expires: Not Supplied Suspended: Not Supplied Revoked: Not Supplied Surrendered: Not Supplied IPPC Reference: Not Supplied Positional Accuracy: Located by supplier to within 10m	A19SW (NE)	799	2	522846 179514
	<b>Local Authority Landfill Coverage</b> Name: London Borough of Hammersmith And Fulham - Has no landfill data to supply		0	4	522179 178975
	<b>Local Authority Landfill Coverage</b> Name: London Borough of Hounslow - Has no landfill data to supply		178	3	521958 178919
	<b>Local Authority Landfill Coverage</b> Name: London Borough of Ealing - Has supplied landfill data		800	8	521375 179330
	<b>Local Authority Landfill Coverage</b> Name: London Borough of Richmond Upon Thames - Has no landfill data to supply		818	9	522326 178093
40	<b>Potentially Infilled Land (Non-Water)</b> Bearing Ref: NW Use: Unknown Filled Ground (Pit, quarry etc) Date of Mapping: 1988	A13NW (NW)	248	11	522028 179287
41	<b>Potentially Infilled Land (Non-Water)</b> Bearing Ref: W Use: Unknown Filled Ground (Pit, quarry etc) Date of Mapping: 1988	A12NE (W)	278	11	521850 179055
42	<b>Potentially Infilled Land (Non-Water)</b> Bearing Ref: N Use: Unknown Filled Ground (Pit, quarry etc) Date of Mapping: 1988	A18NW (N)	632	11	521960 179669
43	<b>Potentially Infilled Land (Water)</b> Use: Unknown Filled Ground (Pond, marsh, river, stream, dock etc) Date of Mapping: 1938	A9NW (SE)	595	11	522704 178537
44	<b>Potentially Infilled Land (Water)</b> Use: Unknown Filled Ground (Pond, marsh, river, stream, dock etc) Date of Mapping: 1948	A9NW (SE)	708	11	522697 178375
45	<b>Registered Waste Transfer Sites</b> Licence Holder: Cannon Hygiene Ltd Licence Reference: DL218 Site Location: 20-28 Dalling Road, HAMMERSMITH, London, W6 3BJ Operator Location: Middlegate, White Lund Industrial Estate, MORECAMBE, Lancashire, LA3 3BJ Authority: Environment Agency - Thames Region, North East Area Site Category: Transfer Max Input Rate: Very Small (Less than 10,000 tonnes per year) Waste Source: No known restriction on source of waste Restrictions: Licence Status: Licence lapsed/cancelled/defunct/not applicable/surrenderedCancelled Dated: 1st November 1985 Preceded By: Not Given Licence: Superseded By: Not Given Licence: Positional Accuracy: Manually positioned to the address or location Boundary Quality: Not Supplied Authorised Waste: Clinical Wastes Prohibited Waste: Notifiable Wastes Special Wastes	A14SW (SE)	483	2	522650 178650

Map ID	Details	Quadrant Reference (Compass Direction)	Estimated Distance From Site	Contact	NGR
	<b>BGS 1:625,000 Solid Geology</b> Description: Thames Group	A13SW (SW)	0	1	522179 178975
	<b>BGS Estimated Soil Chemistry</b> No data available				
46	<b>BGS Recorded Mineral Sites</b> Site Name: Stanford Brook Brick Field Location: Hammersmith, Middlesex Source: British Geological Survey, National Geoscience Information Service Reference: 232458 Type: Opencast <b>Status: Ceased</b> Operator: Unknown Operator Operator Location: Not Supplied Periodic Type: Quaternary, Devensian Geology: Langley Silt Member Commodity: Common Clay and Shale Positional Accuracy: Located by supplier to within 10m	A13NW (NW)	285	1	521988 179309
47	<b>BGS Recorded Mineral Sites</b> Site Name: Stanford Brook Brick Field Location: Hammersmith, Middlesex Source: British Geological Survey, National Geoscience Information Service Reference: 232456 Type: Opencast <b>Status: Ceased</b> Operator: Unknown Operator Operator Location: Not Supplied Periodic Type: Quaternary, Devensian Geology: Langley Silt Member Commodity: Common Clay and Shale Positional Accuracy: Located by supplier to within 10m	A17SE (NW)	457	1	521850 179423
48	<b>BGS Recorded Mineral Sites</b> Site Name: Stanford Brook Brick Field Location: Hammersmith, Middlesex Source: British Geological Survey, National Geoscience Information Service Reference: 232457 Type: Opencast <b>Status: Ceased</b> Operator: Unknown Operator Operator Location: Not Supplied Periodic Type: Quaternary, Devensian Geology: Langley Silt Member Commodity: Common Clay and Shale Positional Accuracy: Located by supplier to within 10m	A17SE (NW)	583	1	521819 179555
49	<b>BGS Recorded Mineral Sites</b> Site Name: Starch Green Pit Location: Hammersmith, Middlesex Source: British Geological Survey, National Geoscience Information Service Reference: 232459 Type: Opencast <b>Status: Ceased</b> Operator: Unknown Operator Operator Location: Not Supplied Periodic Type: Quaternary, Devensian Geology: Langley Silt Member Commodity: Common Clay and Shale Positional Accuracy: Located by supplier to within 10m	A17SE (NW)	716	1	521522 179441
50	<b>BGS Recorded Mineral Sites</b> Site Name: Starch Green Brick Field Location: Hammersmith, Middlesex Source: British Geological Survey, National Geoscience Information Service Reference: 232455 Type: Opencast <b>Status: Ceased</b> Operator: Unknown Operator Operator Location: Not Supplied Periodic Type: Quaternary, Devensian Geology: Langley Silt Member Commodity: Common Clay and Shale Positional Accuracy: Located by supplier to within 10m	A18NW (N)	727	1	521865 179738

Map ID	Details	Quadrant Reference (Compass Direction)	Estimated Distance From Site	Contact	NGR
	<p><b>BGS Measured Urban Soil Chemistry</b></p> <p>Source: British Geological Survey, National Geoscience Information Service  Grid: 522312, 178747  Soil Sample Type: Topsoil  Sample Area: London  Arsenic Measured 19.40 mg/kg  Concentration:  Cadmium Measured 0.80 mg/kg  Concentration:  Chromium Measured 69.20 mg/kg  Concentration:  Lead Measured 302.80 mg/kg  Concentration:  Nickel Measured 28.30 mg/kg  Concentration:</p>	A13SE (SE)	186	1	522312 178747
	<p><b>BGS Measured Urban Soil Chemistry</b></p> <p>Source: British Geological Survey, National Geoscience Information Service  Grid: 522350, 179275  Soil Sample Type: Topsoil  Sample Area: London  Arsenic Measured 16.00 mg/kg  Concentration:  Cadmium Measured 0.30 mg/kg  Concentration:  Chromium Measured 64.80 mg/kg  Concentration:  Lead Measured 227.80 mg/kg  Concentration:  Nickel Measured 24.00 mg/kg  Concentration:</p>	A13NE (NE)	290	1	522350 179275
	<p><b>BGS Measured Urban Soil Chemistry</b></p> <p>Source: British Geological Survey, National Geoscience Information Service  Grid: 521784, 178794  Soil Sample Type: Topsoil  Sample Area: London  Arsenic Measured 30.60 mg/kg  Concentration:  Cadmium Measured 0.90 mg/kg  Concentration:  Chromium Measured 72.90 mg/kg  Concentration:  Lead Measured 750.20 mg/kg  Concentration:  Nickel Measured 34.20 mg/kg  Concentration:</p>	A12SE (SW)	370	1	521784 178794
	<p><b>BGS Measured Urban Soil Chemistry</b></p> <p>Source: British Geological Survey, National Geoscience Information Service  Grid: 522662, 178746  Soil Sample Type: Topsoil  Sample Area: London  Arsenic Measured 19.30 mg/kg  Concentration:  Cadmium Measured 0.70 mg/kg  Concentration:  Chromium Measured 80.40 mg/kg  Concentration:  Lead Measured 209.10 mg/kg  Concentration:  Nickel Measured 32.60 mg/kg  Concentration:</p>	A14SW (SE)	445	1	522662 178746
	<p><b>BGS Measured Urban Soil Chemistry</b></p> <p>Source: British Geological Survey, National Geoscience Information Service  Grid: 521663, 179331  Soil Sample Type: Topsoil  Sample Area: London  Arsenic Measured 18.30 mg/kg  Concentration:  Cadmium Measured 1.20 mg/kg  Concentration:  Chromium Measured 59.60 mg/kg  Concentration:  Lead Measured 831.60 mg/kg  Concentration:  Nickel Measured 23.80 mg/kg  Concentration:</p>	A17SE (NW)	538	1	521663 179331

Map ID	Details	Quadrant Reference (Compass Direction)	Estimated Distance From Site	Contact	NGR
	<p><b>BGS Measured Urban Soil Chemistry</b></p> <p>Source: British Geological Survey, National Geoscience Information Service            Grid: 522749, 179287            Soil Sample Type: Topsoil            Sample Area: London            Arsenic Measured 13.00 mg/kg            Concentration:            Cadmium Measured 0.40 mg/kg            Concentration:            Chromium Measured 62.90 mg/kg            Concentration:            Lead Measured 204.00 mg/kg            Concentration:            Nickel Measured 28.10 mg/kg            Concentration:</p>	A14NW (NE)	585	1	522749 179287
	<p><b>BGS Measured Urban Soil Chemistry</b></p> <p>Source: British Geological Survey, National Geoscience Information Service            Grid: 522370, 178309            Soil Sample Type: Topsoil            Sample Area: London            Arsenic Measured 17.50 mg/kg            Concentration:            Cadmium Measured 1.20 mg/kg            Concentration:            Chromium Measured 69.70 mg/kg            Concentration:            Lead Measured 327.00 mg/kg            Concentration:            Nickel Measured 27.80 mg/kg            Concentration:</p>	A8NE (S)	615	1	522370 178309
	<p><b>BGS Measured Urban Soil Chemistry</b></p> <p>Source: British Geological Survey, National Geoscience Information Service            Grid: 522204, 179803            Soil Sample Type: Topsoil            Sample Area: London            Arsenic Measured 14.20 mg/kg            Concentration:            Cadmium Measured 3.40 mg/kg            Concentration:            Chromium Measured 108.10 mg/kg            Concentration:            Lead Measured 236.40 mg/kg            Concentration:            Nickel Measured 30.40 mg/kg            Concentration:</p>	A18NE (N)	743	1	522204 179803
	<p><b>BGS Measured Urban Soil Chemistry</b></p> <p>Source: British Geological Survey, National Geoscience Information Service            Grid: 521702, 178285            Soil Sample Type: Topsoil            Sample Area: London            Arsenic Measured 18.20 mg/kg            Concentration:            Cadmium Measured 0.70 mg/kg            Concentration:            Chromium Measured 61.70 mg/kg            Concentration:            Lead Measured 477.10 mg/kg            Concentration:            Nickel Measured 23.70 mg/kg            Concentration:</p>	A7SE (SW)	754	1	521702 178285
	<p><b>BGS Measured Urban Soil Chemistry</b></p> <p>Source: British Geological Survey, National Geoscience Information Service            Grid: 522734, 178316            Soil Sample Type: Topsoil            Sample Area: London            Arsenic Measured 54.30 mg/kg            Concentration:            Cadmium Measured 1.00 mg/kg            Concentration:            Chromium Measured 63.50 mg/kg            Concentration:            Lead Measured 344.20 mg/kg            Concentration:            Nickel Measured 21.90 mg/kg            Concentration:</p>	A9NW (SE)	777	1	522734 178316

Map ID	Details	Quadrant Reference (Compass Direction)	Estimated Distance From Site	Contact	NGR
	<p><b>BGS Measured Urban Soil Chemistry</b></p> <p>Source: British Geological Survey, National Geoscience Information Service  Grid: 521690, 179704  Soil Sample Type: Topsoil  Sample Area: London  Arsenic Measured 18.60 mg/kg  Concentration:  Cadmium Measured 0.60 mg/kg  Concentration:  Chromium Measured 81.80 mg/kg  Concentration:  Lead Measured 519.80 mg/kg  Concentration:  Nickel Measured 29.20 mg/kg  Concentration:</p>	A17NE (NW)	778	1	521690 179704
	<p><b>BGS Measured Urban Soil Chemistry</b></p> <p>Source: British Geological Survey, National Geoscience Information Service  Grid: 521338, 179240  Soil Sample Type: Topsoil  Sample Area: London  Arsenic Measured 2.80 mg/kg  Concentration:  Cadmium Measured 0.50 mg/kg  Concentration:  Chromium Measured 89.20 mg/kg  Concentration:  Lead Measured 10000.00 mg/kg  Concentration:  Nickel Measured 40.90 mg/kg  Concentration:</p>	A12NW (W)	810	1	521338 179240
	<p><b>BGS Measured Urban Soil Chemistry</b></p> <p>Source: British Geological Survey, National Geoscience Information Service  Grid: 523149, 178759  Soil Sample Type: Topsoil  Sample Area: London  Arsenic Measured 20.30 mg/kg  Concentration:  Cadmium Measured 0.60 mg/kg  Concentration:  Chromium Measured 65.90 mg/kg  Concentration:  Lead Measured 70.30 mg/kg  Concentration:  Nickel Measured 19.50 mg/kg  Concentration:</p>	A14SE (E)	908	1	523149 178759
	<p><b>BGS Measured Urban Soil Chemistry</b></p> <p>Source: British Geological Survey, National Geoscience Information Service  Grid: 521353, 179599  Soil Sample Type: Topsoil  Sample Area: London  Arsenic Measured 24.10 mg/kg  Concentration:  Cadmium Measured 0.80 mg/kg  Concentration:  Chromium Measured 72.70 mg/kg  Concentration:  Lead Measured 207.10 mg/kg  Concentration:  Nickel Measured 29.20 mg/kg  Concentration:</p>	A17SW (NW)	944	1	521353 179599
	<p><b>BGS Measured Urban Soil Chemistry</b></p> <p>Source: British Geological Survey, National Geoscience Information Service  Grid: 521182, 178905  Soil Sample Type: Topsoil  Sample Area: London  Arsenic Measured 20.80 mg/kg  Concentration:  Cadmium Measured 0.70 mg/kg  Concentration:  Chromium Measured 61.30 mg/kg  Concentration:  Lead Measured 869.10 mg/kg  Concentration:  Nickel Measured 28.20 mg/kg  Concentration:</p>	A12SW (W)	952	1	521182 178905

Map ID	Details	Quadrant Reference (Compass Direction)	Estimated Distance From Site	Contact	NGR
	<b>BGS Measured Urban Soil Chemistry</b> Source: British Geological Survey, National Geoscience Information Service Grid: 522789, 179799 Soil Sample Type: Topsoil Sample Area: London Arsenic Measured Concentration: 18.00 mg/kg Cadmium Measured Concentration: 0.70 mg/kg Chromium Measured Concentration: 70.50 mg/kg Lead Measured Concentration: 388.10 mg/kg Nickel Measured Concentration: 25.50 mg/kg	A19NW (NE)	973	1	522789 179799
	<b>BGS Urban Soil Chemistry Averages</b> Source: British Geological Survey, National Geoscience Information Service Sample Area: London Count Id: 7209 Arsenic Minimum Concentration: 1.00 mg/kg Arsenic Average Concentration: 17.00 mg/kg Arsenic Maximum Concentration: 161.00 mg/kg Cadmium Minimum Concentration: 0.10 mg/kg Cadmium Average Concentration: 0.90 mg/kg Cadmium Maximum Concentration: 165.20 mg/kg Chromium Minimum Concentration: 13.00 mg/kg Chromium Average Concentration: 79.00 mg/kg Chromium Maximum Concentration: 2094.00 mg/kg Lead Minimum Concentration: 11.00 mg/kg Lead Average Concentration: 280.00 mg/kg Lead Maximum Concentration: 10000.00 mg/kg Nickel Minimum Concentration: 2.00 mg/kg Nickel Average Concentration: 28.00 mg/kg Nickel Maximum Concentration: 506.00 mg/kg	A13SW (SW)	0	1	522179 178975
	<b>Coal Mining Affected Areas</b> In an area that might not be affected by coal mining				
	<b>Non Coal Mining Areas of Great Britain</b> No Hazard				
	<b>Potential for Collapsible Ground Stability Hazards</b> Hazard Potential: Very Low Source: British Geological Survey, National Geoscience Information Service	A13SW (SW)	0	1	522179 178975
	<b>Potential for Compressible Ground Stability Hazards</b> Hazard Potential: No Hazard Source: British Geological Survey, National Geoscience Information Service	A13SW (SW)	0	1	522179 178975
	<b>Potential for Ground Dissolution Stability Hazards</b> Hazard Potential: No Hazard Source: British Geological Survey, National Geoscience Information Service	A13SW (SW)	0	1	522179 178975
	<b>Potential for Landslide Ground Stability Hazards</b> Hazard Potential: Very Low Source: British Geological Survey, National Geoscience Information Service	A13SW (SW)	0	1	522179 178975
	<b>Potential for Running Sand Ground Stability Hazards</b> Hazard Potential: Very Low Source: British Geological Survey, National Geoscience Information Service	A13SW (SW)	0	1	522179 178975
	<b>Potential for Running Sand Ground Stability Hazards</b> Hazard Potential: No Hazard Source: British Geological Survey, National Geoscience Information Service	A13NW (N)	7	1	522159 179074

Map ID	Details	Quadrant Reference (Compass Direction)	Estimated Distance From Site	Contact	NGR
	<p><b>Potential for Shrinking or Swelling Clay Ground Stability Hazards</b></p> <p>Hazard Potential: Moderate Source: British Geological Survey, National Geoscience Information Service</p>	A13SW (SW)	0	1	522179 178975
	<p><b>Potential for Shrinking or Swelling Clay Ground Stability Hazards</b></p> <p>Hazard Potential: No Hazard Source: British Geological Survey, National Geoscience Information Service</p>	A13SW (S)	0	1	522160 178901
	<p><b>Potential for Shrinking or Swelling Clay Ground Stability Hazards</b></p> <p>Hazard Potential: Very Low Source: British Geological Survey, National Geoscience Information Service</p>	A13NW (N)	71	1	522137 179136
	<p><b>Radon Potential - Radon Affected Areas</b></p> <p>Affected Area: The property is in a Lower probability radon area (less than 1% of homes are estimated to be at or above the Action Level). Source: British Geological Survey, National Geoscience Information Service</p>	A13SW (SW)	0	1	522179 178975
	<p><b>Radon Potential - Radon Protection Measures</b></p> <p>Protection Measure: No radon protective measures are necessary in the construction of new dwellings or extensions Source: British Geological Survey, National Geoscience Information Service</p>	A13SW (SW)	0	1	522179 178975



Map ID	Details	Quadrant Reference (Compass Direction)	Estimated Distance From Site	Contact	NGR
51	<p><b>Contemporary Trade Directory Entries</b></p> <p>Name: Ravenscourt Park Hospital            Location: Ravenscourt Park, London, W6 0TN            Classification: Hospitals  <b>Status: Inactive</b>            Positional Accuracy: Automatically positioned to the address</p>	A13SW (SW)	0	-	522171 178962
52	<p><b>Contemporary Trade Directory Entries</b></p> <p>Name: Raniyah Blessings            Location: 21, Invermead Close, London, W6 0PY            Classification: Greeting Card Publishers &amp; Wholesalers  <b>Status: Inactive</b>            Positional Accuracy: Automatically positioned to the address</p>	A13NW (NW)	56	-	522073 179046
53	<p><b>Contemporary Trade Directory Entries</b></p> <p>Name: C H Coachworks            Location: 150, STAMFORD BROOK ARCHES, RAVENSCOURT PARK, LONDON, W6 0TQ            Classification: Car Body Repairs  <b>Status: Active</b>            Positional Accuracy: Automatically positioned to the address</p>	A13SW (S)	101	-	522154 178800
53	<p><b>Contemporary Trade Directory Entries</b></p> <p>Name: Regal Renovations            Location: 150, Stamford Brook Arches, Ravenscourt Park, London, W6 0TQ            Classification: Car Body Repairs  <b>Status: Inactive</b>            Positional Accuracy: Automatically positioned to the address</p>	A13SW (S)	101	-	522154 178800
53	<p><b>Contemporary Trade Directory Entries</b></p> <p>Name: Deaconcraft            Location: 150, STAMFORD BROOK ARCHES, RAVENSCOURT PARK, LONDON, W6 0TQ            Classification: Garage Services  <b>Status: Active</b>            Positional Accuracy: Automatically positioned to the address</p>	A13SW (S)	101	-	522154 178800
54	<p><b>Contemporary Trade Directory Entries</b></p> <p>Name: South Service            Location: Arch 162 Stamford Brook, London, W6 0SE            Classification: Garage Services  <b>Status: Inactive</b>            Positional Accuracy: Manually positioned within the geographical locality</p>	A13SE (S)	102	-	522228 178802
54	<p><b>Contemporary Trade Directory Entries</b></p> <p>Name: Morris Minor Centre            Location: 146, STAMFORD BROOK ARCHES, RAVENSCOURT PARK, LONDON, W6 0TQ            Classification: Mot Testing Centres  <b>Status: Active</b>            Positional Accuracy: Automatically positioned to the address</p>	A13SW (S)	104	-	522179 178798
54	<p><b>Contemporary Trade Directory Entries</b></p> <p>Name: The Saab V4 Restoration Co            Location: 145, Stamford Brook Arches, Ravenscourt Park, London, W6 0TQ            Classification: Garage Services  <b>Status: Inactive</b>            Positional Accuracy: Automatically positioned to the address</p>	A13SW (S)	105	-	522186 178797
54	<p><b>Contemporary Trade Directory Entries</b></p> <p>Name: M O T Hammersmith            Location: 166-167 Stamford Brook Arches, London, W6 0TQ            Classification: Mot Testing Centres  <b>Status: Inactive</b>            Positional Accuracy: Manually positioned within the geographical locality</p>	A13SE (S)	106	-	522215 178797
54	<p><b>Contemporary Trade Directory Entries</b></p> <p>Name: Brown Bros            Location: 135, Stamford Brook Arches, Ravenscourt Park, London, W6 0TQ            Classification: Car Body Repairs  <b>Status: Inactive</b>            Positional Accuracy: Automatically positioned to the address</p>	A13SE (S)	106	-	522219 178797
54	<p><b>Contemporary Trade Directory Entries</b></p> <p>Name: Gemini Autos            Location: 177, Stamford Brook Arches, Ravenscourt Park, LONDON, W6 0TQ            Classification: Garage Services  <b>Status: Inactive</b>            Positional Accuracy: Automatically positioned to the address</p>	A13SE (S)	106	-	522219 178797

Map ID	Details	Quadrant Reference (Compass Direction)	Estimated Distance From Site	Contact	NGR
54	<b>Contemporary Trade Directory Entries</b> Name: G & M Autos Location: 173, Stamford Brook Arches, Ravenscourt Park, LONDON, W6 0TQ Classification: Garage Services <b>Status: Active</b> Positional Accuracy: Automatically positioned to the address	A13SE (S)	106	-	522219 178797
54	<b>Contemporary Trade Directory Entries</b> Name: Alfa Corsa Location: 159, Stamford Brook Arches, Ravenscourt Park, London, W6 0TQ Classification: Car Dealers <b>Status: Inactive</b> Positional Accuracy: Automatically positioned to the address	A13SE (S)	106	-	522219 178797
54	<b>Contemporary Trade Directory Entries</b> Name: Alphacraft Location: 167, Stamford Brook Arches, Ravenscourt Park, London, W6 0TQ Classification: Garage Services <b>Status: Inactive</b> Positional Accuracy: Automatically positioned to the address	A13SE (S)	106	-	522219 178797
54	<b>Contemporary Trade Directory Entries</b> Name: Kings Road Upholstery Ltd Location: 175, Stamford Brook Arches, Ravenscourt Park, LONDON, W6 0TQ Classification: Furniture - Repairing & Restoring <b>Status: Inactive</b> Positional Accuracy: Automatically positioned to the address	A13SE (S)	106	-	522219 178797
54	<b>Contemporary Trade Directory Entries</b> Name: Jdw Motors Ltd Location: 178, Stamford Brook Arches, Ravenscourt Park, London, W6 0TQ Classification: Garage Services <b>Status: Inactive</b> Positional Accuracy: Automatically positioned to the address	A13SE (S)	106	-	522219 178797
54	<b>Contemporary Trade Directory Entries</b> Name: Ruddmore Motor Co Location: 166, Stamford Brook Arches, Ravenscourt Park, London, W6 0TQ Classification: Garage Services <b>Status: Inactive</b> Positional Accuracy: Automatically positioned to the address	A13SE (S)	106	-	522219 178797
54	<b>Contemporary Trade Directory Entries</b> Name: Regal Renovations Location: 174, Stamford Brook Arches, Ravenscourt Park, London, W6 0TQ Classification: Garage Services <b>Status: Inactive</b> Positional Accuracy: Automatically positioned to the address	A13SE (S)	106	-	522219 178797
54	<b>Contemporary Trade Directory Entries</b> Name: Fahd'S Motors Location: 144, Stamford Brook Arches, Ravenscourt Park, London, W6 0TQ Classification: Garage Services <b>Status: Inactive</b> Positional Accuracy: Automatically positioned to the address	A13SE (S)	106	-	522193 178796
54	<b>Contemporary Trade Directory Entries</b> Name: The Mot Test Centre Location: 164-166, Stamford Brook Arches, Ravenscourt Park, London, W6 0TQ Classification: Mot Testing Centres <b>Status: Inactive</b> Positional Accuracy: Automatically positioned to the address	A13SE (S)	106	-	522219 178797
54	<b>Contemporary Trade Directory Entries</b> Name: Touring Super Lettera Location: 160, Stamford Brook Arches, Ravenscourt Park, LONDON, W6 0TQ Classification: Car Body Repairs <b>Status: Inactive</b> Positional Accuracy: Automatically positioned to the address	A13SE (S)	106	-	522219 178797
54	<b>Contemporary Trade Directory Entries</b> Name: Kavanagh Construction Location: 168, Stamford Brook Arches, Ravenscourt Park, LONDON, W6 0TQ Classification: Joinery Manufacturers <b>Status: Inactive</b> Positional Accuracy: Automatically positioned to the address	A13SE (S)	106	-	522219 178797
54	<b>Contemporary Trade Directory Entries</b> Name: Graysmith'S Location: 152, Stamford Brook Arches, Ravenscourt Park, London, W6 0TQ Classification: Sheet Metal Work <b>Status: Inactive</b> Positional Accuracy: Automatically positioned to the address	A13SE (S)	106	-	522219 178797

Map ID	Details	Quadrant Reference (Compass Direction)	Estimated Distance From Site	Contact	NGR
54	<b>Contemporary Trade Directory Entries</b> Name: Deaconcraft Location: 167, Stamford Brook Arches, Ravenscourt Park, LONDON, W6 0TQ Classification: Garage Services <b>Status: Inactive</b> Positional Accuracy: Automatically positioned to the address	A13SE (S)	106	-	522219 178797
54	<b>Contemporary Trade Directory Entries</b> Name: Alan Helps Location: 170, Stamford Brook Arches, Ravenscourt Park, London, W6 0TQ Classification: Commercial Cleaning Services <b>Status: Inactive</b> Positional Accuracy: Automatically positioned to the address	A13SE (S)	106	-	522219 178797
54	<b>Contemporary Trade Directory Entries</b> Name: Londons Cleaners Location: 142, Stamford Brook Arches, Ravenscourt Park, London, W6 0TQ Classification: Cleaning Services - Domestic <b>Status: Inactive</b> Positional Accuracy: Automatically positioned to the address	A13SE (S)	107	-	522206 178795
54	<b>Contemporary Trade Directory Entries</b> Name: Aureate Location: 170, Stamford Brook Arches, Ravenscourt Park, London, W6 0TQ Classification: Cleaning Services - Domestic <b>Status: Inactive</b> Positional Accuracy: Automatically positioned to the address	A13SE (S)	108	-	522226 178795
54	<b>Contemporary Trade Directory Entries</b> Name: Mot Test Location: London, W6 0TQ Classification: Mot Testing Centres <b>Status: Inactive</b> Positional Accuracy: Automatically positioned to the address	A13SE (S)	110	-	522216 178793
54	<b>Contemporary Trade Directory Entries</b> Name: Apg Location: 140, Stamford Brook Arches, Ravenscourt Park, London, W6 0TQ Classification: T-Shirts <b>Status: Inactive</b> Positional Accuracy: Automatically positioned to the address	A13SE (S)	118	-	522250 178792
54	<b>Contemporary Trade Directory Entries</b> Name: Apg Location: 140, Stamford Brook Arches, Ravenscourt Park, London, W6 0TQ Classification: Printers Textile <b>Status: Inactive</b> Positional Accuracy: Automatically positioned to the address	A13SE (S)	118	-	522250 178792
55	<b>Contemporary Trade Directory Entries</b> Name: Beetle Drive Location: 1a, Ravenscourt Square, London, W6 0TW Classification: Garage Services <b>Status: Inactive</b> Positional Accuracy: Automatically positioned to the address	A13NW (N)	129	-	522098 179186
55	<b>Contemporary Trade Directory Entries</b> Name: Aird Body Craft Location: 1a, Ravenscourt Square, London, W6 0TW Classification: Car Body Repairs <b>Status: Inactive</b> Positional Accuracy: Automatically positioned to the address	A13NW (N)	129	-	522098 179186
55	<b>Contemporary Trade Directory Entries</b> Name: West London Classic Location: 1a, Ravenscourt Square, London, W6 0TW Classification: Classic Car Specialists <b>Status: Inactive</b> Positional Accuracy: Automatically positioned to the address	A13NW (N)	129	-	522098 179186
55	<b>Contemporary Trade Directory Entries</b> Name: Yardy Products (Uk) Ltd Location: 307, Goldhawk Road, London, W12 8EU Classification: Veneer Manufacturers <b>Status: Inactive</b> Positional Accuracy: Automatically positioned to the address	A13NW (N)	155	-	522098 179212
55	<b>Contemporary Trade Directory Entries</b> Name: British Location: 303, Goldhawk Road, London, W12 8EU Classification: Classic Car Specialists <b>Status: Inactive</b> Positional Accuracy: Automatically positioned to the address	A13NW (N)	160	-	522110 179219

Map ID	Details	Quadrant Reference (Compass Direction)	Estimated Distance From Site	Contact	NGR
55	<b>Contemporary Trade Directory Entries</b> Name: Fulham Cleaners Location: FLAT 13, ARIEL COURT, GOLDHAWK ROAD, LONDON, W12 9PH Classification: Commercial Cleaning Services Status: <b>Active</b> Positional Accuracy: Automatically positioned to the address	A13NW (N)	207	-	522115 179267
55	<b>Contemporary Trade Directory Entries</b> Name: Phoenix (Uk) Ltd Location: Flat 9, Ariel Court, Goldhawk Road, London, W12 9PH Classification: Cleaning Services - Domestic Status: <b>Inactive</b> Positional Accuracy: Automatically positioned to the address	A13NW (N)	207	-	522115 179267
56	<b>Contemporary Trade Directory Entries</b> Name: Xavier Auto Clinic Location: 166, STAMFORD BROOK ARCHES, RAVENSCOURT PARK, LONDON, W6 0TQ Classification: Garage Services Status: <b>Active</b> Positional Accuracy: Automatically positioned to the address	A13SW (SW)	134	-	522046 178803
57	<b>Contemporary Trade Directory Entries</b> Name: T A C Bikes & Scooters Location: 134 Arch Derwent, Ravenscourt Park, London, W6 0TT Classification: Garage Services Status: <b>Active</b> Positional Accuracy: Manually positioned to the road within the address or location	A13SE (SE)	147	-	522279 178773
57	<b>Contemporary Trade Directory Entries</b> Name: T A C Bikes & Scooters Location: 134 Arch Derwent, Ravenscourt Park, London, W6 0TT Classification: Mot Testing Centres Status: <b>Inactive</b> Positional Accuracy: Manually positioned within the geographical locality	A13SE (SE)	160	-	522272 178756
58	<b>Contemporary Trade Directory Entries</b> Name: Kwik Fit - London - Hammersmith - Goldhawk Location: 332-336, GOLDHAWK ROAD, LONDON, W6 0XF Classification: Tyre Dealers Status: <b>Active</b> Positional Accuracy: Automatically positioned to the address	A13NW (NW)	175	-	521968 179130
59	<b>Contemporary Trade Directory Entries</b> Name: Mot Test Centre Location: The Railway Arches, Hamlet Gdns, London, W6 0RP Classification: Mot Testing Centres Status: <b>Inactive</b> Positional Accuracy: Manually positioned within the geographical locality	A13SW (S)	192	-	522191 178710
59	<b>Contemporary Trade Directory Entries</b> Name: Hendersons Of Hammersmith Location: Flat 178, Kings Court, Hamlet Gardens, London, W6 0RP Classification: Domestic Appliances - Servicing, Repairs & Parts Status: <b>Inactive</b> Positional Accuracy: Automatically positioned to the address	A13SW (S)	192	-	522191 178710
60	<b>Contemporary Trade Directory Entries</b> Name: Raven Service Station Location: 372, Goldhawk Road, London, W6 0XF Classification: Petrol Filling Stations - 24 Hour Status: <b>Inactive</b> Positional Accuracy: Manually positioned to the address or location	A13SW (W)	192	-	521946 178895
60	<b>Contemporary Trade Directory Entries</b> Name: Shell Hammersmith Location: 372, Goldhawk Road, London, W6 0XF Classification: Petrol Filling Stations Status: <b>Inactive</b> Positional Accuracy: Automatically positioned to the address	A13SW (W)	193	-	521944 178912
60	<b>Contemporary Trade Directory Entries</b> Name: Shell Location: 372, GOLDHAWK ROAD, LONDON, W6 0XF Classification: Petrol Filling Stations Status: <b>Active</b> Positional Accuracy: Automatically positioned to the address	A13SW (W)	193	-	521944 178912

Map ID	Details	Quadrant Reference (Compass Direction)	Estimated Distance From Site	Contact	NGR
61	<b>Contemporary Trade Directory Entries</b> Name: Junkanddisorderly.Com Location: Unit 2 Stamford Brook Rd, London, W6 0XJ Classification: Waste Disposal Services <b>Status: Inactive</b> Positional Accuracy: Manually positioned within the geographical locality	A13NW (NW)	226	-	521929 179167
62	<b>Contemporary Trade Directory Entries</b> Name: Columbus Tobacco Location: 316 King St, London, W6 0RR Classification: Tobacco Products - Manufacturers <b>Status: Inactive</b> Positional Accuracy: Manually positioned to the address or location	A13SW (S)	232	-	522136 178668
62	<b>Contemporary Trade Directory Entries</b> Name: Zeefax Ltd Location: 320, King Street, London, W6 0RR Classification: Distribution Services <b>Status: Inactive</b> Positional Accuracy: Automatically positioned in the proximity of the address	A13SW (S)	236	-	522118 178665
62	<b>Contemporary Trade Directory Entries</b> Name: Zeefax Location: 320, King Street, London, W6 0RR Classification: Drilling & Boring Equipment & Supplies <b>Status: Inactive</b> Positional Accuracy: Automatically positioned to the address	A13SW (S)	242	-	522122 178659
62	<b>Contemporary Trade Directory Entries</b> Name: Britannia Tea Location: 320, KING STREET, LONDON, W6 0RR Classification: Food Products - Manufacturers <b>Status: Active</b> Positional Accuracy: Automatically positioned to the address	A13SW (S)	245	-	522123 178656
62	<b>Contemporary Trade Directory Entries</b> Name: Aa Fireplaces Location: 351, King Street, London, W6 9NH Classification: Fireplaces & Mantelpieces <b>Status: Inactive</b> Positional Accuracy: Manually positioned to the address or location	A8NW (S)	273	-	522124 178628
62	<b>Contemporary Trade Directory Entries</b> Name: Architectural Antiques Location: 351, King Street, London, W6 9NH Classification: Fireplaces & Mantelpieces <b>Status: Inactive</b> Positional Accuracy: Automatically positioned to the address	A8NW (S)	279	-	522124 178622
63	<b>Contemporary Trade Directory Entries</b> Name: Coin-Op Launderette Location: 288, King Street, London, W6 0SP Classification: Laundries & Launderettes <b>Status: Inactive</b> Positional Accuracy: Automatically positioned to the address	A13SE (S)	241	-	522239 178663
63	<b>Contemporary Trade Directory Entries</b> Name: James Allen Location: 288, King Street, London, W6 0SP Classification: Carpet, Curtain & Upholstery Cleaners <b>Status: Inactive</b> Positional Accuracy: Automatically positioned to the address	A13SE (S)	241	-	522239 178663
64	<b>Contemporary Trade Directory Entries</b> Name: The London Rubbish Removal Location: CHISWICK, LONDON, W6 0YD Classification: Waste Disposal Services <b>Status: Active</b> Positional Accuracy: Automatically positioned to the address	A13NW (W)	241	-	521889 179092
65	<b>Contemporary Trade Directory Entries</b> Name: Ulster Carpets Location: 322, King Street, London, W6 0RR Classification: Carpets & Rugs - Manufacturers <b>Status: Inactive</b> Positional Accuracy: Automatically positioned to the address	A13SW (S)	246	-	522115 178656
65	<b>Contemporary Trade Directory Entries</b> Name: Back Store Ltd Location: 330, King Street, London, W6 0RR Classification: Office Furniture & Equipment <b>Status: Inactive</b> Positional Accuracy: Automatically positioned to the address	A13SW (S)	255	-	522069 178655

Map ID	Details	Quadrant Reference (Compass Direction)	Estimated Distance From Site	Contact	NGR
65	<b>Contemporary Trade Directory Entries</b> Name: King Street Fireplaces Location: 373, King Street, London, W6 9NJ Classification: Fireplaces & Mantelpieces <b>Status: Inactive</b> Positional Accuracy: Automatically positioned to the address	A8NW (S)	292	-	522061 178619
66	<b>Contemporary Trade Directory Entries</b> Name: James Allen Location: King St, London, W6 0SP Classification: Carpet, Curtain & Upholstery Cleaners <b>Status: Inactive</b> Positional Accuracy: Manually positioned within the geographical locality	A13SE (S)	261	-	522308 178661
66	<b>Contemporary Trade Directory Entries</b> Name: Kings Dry Cleaners Location: 289, King Street, London, W6 9NH Classification: Dry Cleaners <b>Status: Inactive</b> Positional Accuracy: Automatically positioned to the address	A8NE (S)	300	-	522298 178616
66	<b>Contemporary Trade Directory Entries</b> Name: Top Hat Cleaners Location: 289, KING STREET, LONDON, W6 9NH Classification: Dry Cleaners <b>Status: Active</b> Positional Accuracy: Automatically positioned to the address	A8NE (S)	300	-	522297 178616
66	<b>Contemporary Trade Directory Entries</b> Name: L'Essentiel Location: 289, King Street, London, W6 9NH Classification: Dry Cleaners <b>Status: Inactive</b> Positional Accuracy: Automatically positioned to the address	A8NE (S)	300	-	522298 178616
66	<b>Contemporary Trade Directory Entries</b> Name: Spring Location: 289, King Street, London, W6 9NH Classification: Dry Cleaners <b>Status: Inactive</b> Positional Accuracy: Automatically positioned to the address	A8NE (S)	300	-	522298 178616
67	<b>Contemporary Trade Directory Entries</b> Name: Line Products Location: 97, Ravenscourt Road, London, W6 0UJ Classification: Electrical Goods Sales, Manufacturers & Wholesalers <b>Status: Active</b> Positional Accuracy: Automatically positioned to the address	A13NE (E)	272	-	522509 179065
68	<b>Contemporary Trade Directory Entries</b> Name: Standish Service Station Location: 327 King St, London, W6 9NH Classification: Petrol Filling Stations - 24 Hour <b>Status: Inactive</b> Positional Accuracy: Manually positioned to the address or location	A8NW (S)	275	-	522164 178626
68	<b>Contemporary Trade Directory Entries</b> Name: Tesco Petrol Filling Station Location: 327 King St, London, W6 9NH Classification: Petrol Filling Stations <b>Status: Inactive</b> Positional Accuracy: Manually positioned to the address or location	A8NW (S)	275	-	522164 178626
69	<b>Contemporary Trade Directory Entries</b> Name: Gilberts Location: 348, King Street, London, W6 0RX Classification: Car Dealers - Used <b>Status: Inactive</b> Positional Accuracy: Automatically positioned to the address	A13SW (SW)	279	-	521998 178659
69	<b>Contemporary Trade Directory Entries</b> Name: Kaspar Swankey Location: Flat 1, 405, Goldhawk Road, London, W6 0SA Classification: Blacksmiths & Forgemasters <b>Status: Inactive</b> Positional Accuracy: Automatically positioned to the address	A13SW (SW)	293	-	521954 178673
69	<b>Contemporary Trade Directory Entries</b> Name: Escapiste Clothing Location: 389, King Street, London, W6 9NJ Classification: Leisure & Sportswear Manufacturers & Wholesalers <b>Status: Inactive</b> Positional Accuracy: Automatically positioned to the address	A8NW (SW)	310	-	522018 178614



Map ID	Details	Quadrant Reference (Compass Direction)	Estimated Distance From Site	Contact	NGR
70	<b>Contemporary Trade Directory Entries</b> Name: Hammersmith Cleaners Location: London, W6 9nh Classification: Cleaning Services - Domestic <b>Status: Active</b> Positional Accuracy: Manually positioned within the geographical locality	A8NE (SE)	291	-	522328 178637
70	<b>Contemporary Trade Directory Entries</b> Name: Hammersmith Cleaners Location: 285 King Street, London, W6 9NH Classification: Cleaning Services - Domestic <b>Status: Inactive</b> Positional Accuracy: Automatically positioned to the address	A8NE (S)	306	-	522309 178614
70	<b>Contemporary Trade Directory Entries</b> Name: Hammersmith Cleaners Location: 283-287, King Street, London, W6 9NH Classification: Carpet, Curtain & Upholstery Cleaners <b>Status: Inactive</b> Positional Accuracy: Automatically positioned to the address	A8NE (S)	309	-	522316 178612
70	<b>Contemporary Trade Directory Entries</b> Name: Fulton Motors Ltd Location: 283-287 King St, London, W6 9NH Classification: Car Dealers <b>Status: Inactive</b> Positional Accuracy: Manually positioned to the address or location	A8NE (S)	310	-	522316 178612
70	<b>Contemporary Trade Directory Entries</b> Name: The Tint Shop Location: London House, 271-273, King Street, London, W6 9LZ Classification: Window Tinting <b>Status: Inactive</b> Positional Accuracy: Automatically positioned to the address	A8NE (SE)	329	-	522354 178607
70	<b>Contemporary Trade Directory Entries</b> Name: A T L Location: London House, 271-273, King Street, London, W6 9LZ Classification: Photographic Equipment Repairs <b>Status: Inactive</b> Positional Accuracy: Automatically positioned to the address	A8NE (SE)	329	-	522355 178608
70	<b>Contemporary Trade Directory Entries</b> Name: Blackfords Of Cornwall Location: London House, 271-273, King Street, London, W6 9LZ Classification: Printers <b>Status: Inactive</b> Positional Accuracy: Automatically positioned to the address	A8NE (SE)	329	-	522355 178608
70	<b>Contemporary Trade Directory Entries</b> Name: Automated Systems (London) Ltd Location: London House, 271-273, King Street, London, W6 9LZ Classification: Telecommunications Equipment & Systems <b>Status: Inactive</b> Positional Accuracy: Automatically positioned to the address	A8NE (SE)	329	-	522355 178608
70	<b>Contemporary Trade Directory Entries</b> Name: Nationwide Business Forms Location: London House, 271-273, King Street, London, W6 9LZ Classification: Printers <b>Status: Inactive</b> Positional Accuracy: Automatically positioned to the address	A8NE (SE)	329	-	522355 178608
70	<b>Contemporary Trade Directory Entries</b> Name: Visions Location: London House, 271-273, King Street, London, W6 9LZ Classification: Photographic Processors <b>Status: Inactive</b> Positional Accuracy: Manually positioned to the address or location	A8NE (SE)	329	-	522355 178608
70	<b>Contemporary Trade Directory Entries</b> Name: Polonus Cleaning Services Location: London House, 271-273, King Street, London, W6 9LZ Classification: Cleaning Services - Domestic <b>Status: Inactive</b> Positional Accuracy: Manually positioned to the address or location	A8NE (SE)	329	-	522355 178608
70	<b>Contemporary Trade Directory Entries</b> Name: National Rail Enquiries Location: London House, 271-273, King Street, London, W6 9LZ Classification: Railways <b>Status: Inactive</b> Positional Accuracy: Automatically positioned to the address	A8NE (SE)	329	-	522355 178608

Map ID	Details	Quadrant Reference (Compass Direction)	Estimated Distance From Site	Contact	NGR
71	<b>Contemporary Trade Directory Entries</b> Name: Princes Gate Motors Location: 108-112, Railway Arches, Ravenscourt Road, London, W6 0UQ Classification: Garage Services <b>Status: Inactive</b> Positional Accuracy: Automatically positioned to the address	A13SE (SE)	304	-	522495 178742
71	<b>Contemporary Trade Directory Entries</b> Name: Hammersmith Car Clinic Location: 105, Railway Arches, Ravenscourt Road, London, W6 0UQ Classification: Garage Services <b>Status: Inactive</b> Positional Accuracy: Automatically positioned to the address	A13SE (SE)	304	-	522495 178742
71	<b>Contemporary Trade Directory Entries</b> Name: Technic Autos Location: 171 Railway Arches, Ravenscourt Rd, London, W6 0UQ Classification: Car Body Repairs <b>Status: Inactive</b> Positional Accuracy: Manually positioned to the road within the address or location	A13SE (SE)	315	-	522508 178739
72	<b>Contemporary Trade Directory Entries</b> Name: Cleaners Of Hammersmith Location: 394 King Street, London, W6 9NJ Classification: Carpet, Curtain & Upholstery Cleaners <b>Status: Inactive</b> Positional Accuracy: Manually positioned within the geographical locality	A8NW (SW)	309	-	522023 178614
72	<b>Contemporary Trade Directory Entries</b> Name: Crown Dry Cleaners Location: 393, King Street, London, W6 9NJ Classification: Dry Cleaners <b>Status: Active</b> Positional Accuracy: Automatically positioned to the address	A8NW (SW)	320	-	522006 178609
72	<b>Contemporary Trade Directory Entries</b> Name: The Arch Hardware Ltd Location: 395-399, KING STREET, LONDON, W6 9NJ Classification: Hardware <b>Status: Inactive</b> Positional Accuracy: Automatically positioned to the address	A8NW (SW)	327	-	521988 178610
73	<b>Contemporary Trade Directory Entries</b> Name: All Rubbish Cleared Location: Rylett Rd, London, W12 9NL Classification: Rubbish Clearance <b>Status: Inactive</b> Positional Accuracy: Manually positioned to the road within the address or location	A18SW (NW)	313	-	522013 179352
74	<b>Contemporary Trade Directory Entries</b> Name: Sky Access Scaffolding Location: 54, Flora Gardens, London, W6 0HP Classification: Scaffolding & Work Platforms <b>Status: Inactive</b> Positional Accuracy: Automatically positioned to the address	A14SW (E)	316	-	522566 178866
75	<b>Contemporary Trade Directory Entries</b> Name: Ravenscourt Garage Location: 20, Paddenswick Road, London, W6 0UB Classification: Garage Services <b>Status: Inactive</b> Positional Accuracy: Automatically positioned to the address	A13NE (NE)	317	-	522527 179135
75	<b>Contemporary Trade Directory Entries</b> Name: A C Taxicabs Location: 12, Wellesley Avenue, London, W6 0UP Classification: Garage Services <b>Status: Inactive</b> Positional Accuracy: Automatically positioned to the address	A14NW (NE)	335	-	522533 179162
76	<b>Contemporary Trade Directory Entries</b> Name: Chiswick Cleaners Location: Wilson Walk Prebend Gardens, Hounslow, London, W4 1TP Classification: Cleaning Services - Domestic <b>Status: Active</b> Positional Accuracy: Manually positioned within the geographical locality	A12SE (SW)	326	-	521835 178782
76	<b>Contemporary Trade Directory Entries</b> Name: Phillips & Wood Ltd Location: Wilson Walk, Prebend Gdns, London, W4 1TP Classification: Lighting Manufacturers <b>Status: Inactive</b> Positional Accuracy: Manually positioned to the road within the address or location	A12SE (SW)	327	-	521834 178782



Map ID	Details	Quadrant Reference (Compass Direction)	Estimated Distance From Site	Contact	NGR
76	<b>Contemporary Trade Directory Entries</b> Name: Frey Clement Location: Arch 199, Prebend Gardens, London, W6 0XT Classification: Garage Services <b>Status: Active</b> Positional Accuracy: Manually positioned to the address or location	A12SE (SW)	342	-	521809 178809
77	<b>Contemporary Trade Directory Entries</b> Name: Card Connection Location: 17, Rylett Crescent, London, W12 9RP Classification: Greeting Card Publishers & Wholesalers <b>Status: Inactive</b> Positional Accuracy: Automatically positioned to the address	A13NW (NW)	334	-	521914 179316
78	<b>Contemporary Trade Directory Entries</b> Name: Cahill Printing Service Location: 20, St. Peters Grove, London, W6 9AZ Classification: Printers <b>Status: Inactive</b> Positional Accuracy: Automatically positioned to the address	A8NW (S)	340	-	522141 178560
79	<b>Contemporary Trade Directory Entries</b> Name: Perfect Cleaning Services Ltd Location: B, 246, King Street, London, W6 0RF Classification: Cleaning Services - Domestic <b>Status: Inactive</b> Positional Accuracy: Automatically positioned to the address	A13SE (SE)	344	-	522457 178648
79	<b>Contemporary Trade Directory Entries</b> Name: A P C Services Location: 238-246, King Street, London, W6 0RF Classification: Cleaning Services - Domestic <b>Status: Inactive</b> Positional Accuracy: Manually positioned to the address or location	A13SE (SE)	344	-	522457 178648
79	<b>Contemporary Trade Directory Entries</b> Name: A P C Location: 238-246, King Street, London, W6 0RF Classification: Commercial Cleaning Services <b>Status: Inactive</b> Positional Accuracy: Manually positioned to the address or location	A13SE (SE)	344	-	522457 178648
80	<b>Contemporary Trade Directory Entries</b> Name: A C Automotive Engineering Location: 247-251, GOLDHAWK ROAD, LONDON, W12 8EU Classification: Garage Services <b>Status: Active</b> Positional Accuracy: Automatically positioned to the address	A18SE (NE)	345	-	522375 179326
80	<b>Contemporary Trade Directory Entries</b> Name: Shaftesbury Blinds & Shutters Location: 254, Goldhawk Road, London, W12 9PE Classification: Blinds, Awnings & Canopies <b>Status: Inactive</b> Positional Accuracy: Automatically positioned to the address	A18SE (NE)	378	-	522373 179370
81	<b>Contemporary Trade Directory Entries</b> Name: Strategic Cleaning Services Location: 4, Chiswick High Road, London, W4 1TH Classification: Commercial Cleaning Services <b>Status: Inactive</b> Positional Accuracy: Automatically positioned to the address	A13SW (SW)	347	-	521904 178644
81	<b>Contemporary Trade Directory Entries</b> Name: Magenta Print Location: 6, Chiswick High Road, London, W4 1TH Classification: Printers <b>Status: Inactive</b> Positional Accuracy: Automatically positioned to the address	A8NW (SW)	353	-	521898 178642
81	<b>Contemporary Trade Directory Entries</b> Name: The Chiswick Workshop Ltd Location: 4, Wilson Walk, Prebend Gardens, London, W4 1TP Classification: Lighting Manufacturers <b>Status: Inactive</b> Positional Accuracy: Automatically positioned to the address	A13SW (SW)	361	-	521861 178669
81	<b>Contemporary Trade Directory Entries</b> Name: Magical Location: 4, Wilson Walk, Prebend Gardens, London, W4 1TP Classification: Antiques - Repairing & Restoring <b>Status: Inactive</b> Positional Accuracy: Automatically positioned to the address	A13SW (SW)	361	-	521861 178669

Map ID	Details	Quadrant Reference (Compass Direction)	Estimated Distance From Site	Contact	NGR
81	<b>Contemporary Trade Directory Entries</b> Name: Ironique Location: 2, Wilson Walk, Prebend Gardens, London, W4 1TP Classification: Ironing & Home Laundry Services <b>Status: Inactive</b> Positional Accuracy: Automatically positioned to the address	A13SW (SW)	363	-	521861 178666
81	<b>Contemporary Trade Directory Entries</b> Name: Revival Corporate Cleaning Ltd Location: 2, Wilson Walk, Prebend Gardens, London, W4 1TP Classification: Commercial Cleaning Services <b>Status: Inactive</b> Positional Accuracy: Automatically positioned to the address	A13SW (SW)	363	-	521861 178666
81	<b>Contemporary Trade Directory Entries</b> Name: T R Shop Location: 16, Chiswick High Road, London, W4 1TH Classification: Classic Car Specialists <b>Status: Inactive</b> Positional Accuracy: Automatically positioned to the address	A8NW (SW)	377	-	521867 178639
82	<b>Contemporary Trade Directory Entries</b> Name: Soapy Joe Cleaning Chemicals Location: 48, Stamford Brook Road, London, W6 0XL Classification: Cleaning Materials & Equipment <b>Status: Inactive</b> Positional Accuracy: Automatically positioned to the address	A12NE (W)	362	-	521774 179134
83	<b>Contemporary Trade Directory Entries</b> Name: Tin Box International Ltd Location: 64-66, Paddenswick Road, London, W6 0UB Classification: Packaging & Wrapping Equipment & Supplies <b>Status: Inactive</b> Positional Accuracy: Automatically positioned to the address	A13NE (NE)	371	-	522435 179308
84	<b>Contemporary Trade Directory Entries</b> Name: Omni Facilities Management Ltd Location: 11 Beavor Lane, London, W6 9AR Classification: Commercial Cleaning Services <b>Status: Inactive</b> Positional Accuracy: Automatically positioned to the address	A8NE (S)	376	-	522340 178550
84	<b>Contemporary Trade Directory Entries</b> Name: Palco Industries Location: Palco House, 11 Beavor Lane, London, W6 9AR Classification: Chemicals & Allied Products <b>Status: Inactive</b> Positional Accuracy: Automatically positioned to the address	A8NE (S)	401	-	522341 178524
85	<b>Contemporary Trade Directory Entries</b> Name: Michaels Dry Cleaning Location: 3, KINGS PARADE, ASKEW ROAD, LONDON, W12 9BA Classification: Dry Cleaners <b>Status: Active</b> Positional Accuracy: Automatically positioned to the address	A18SE (N)	378	-	522307 179408
86	<b>Contemporary Trade Directory Entries</b> Name: Autostrada Engineering Location: 99-100 The Arches, Ravenscourt PI, Hammersmith, London, W6 0UN Classification: Garage Services <b>Status: Inactive</b> Positional Accuracy: Manually positioned to the road within the address or location	A14SW (SE)	382	-	522556 178692
87	<b>Contemporary Trade Directory Entries</b> Name: Aida Zak Location: 16, Kelmscott Gardens, London, W12 9DB Classification: Clothing & Fabrics - Manufacturers <b>Status: Active</b> Positional Accuracy: Automatically positioned to the address	A18SE (N)	386	-	522224 179442
88	<b>Contemporary Trade Directory Entries</b> Name: Delicate Cleaning Location: 248, Goldhawk Road, London, W12 9PE Classification: Cleaning Materials & Equipment <b>Status: Inactive</b> Positional Accuracy: Automatically positioned to the address	A18SE (NE)	392	-	522389 179376
88	<b>Contemporary Trade Directory Entries</b> Name: E Williams & Co Location: 248, Goldhawk Road, London, W12 9PE Classification: Printers <b>Status: Inactive</b> Positional Accuracy: Automatically positioned to the address	A18SE (NE)	393	-	522389 179377

Map ID	Details	Quadrant Reference (Compass Direction)	Estimated Distance From Site	Contact	NGR
88	<b>Contemporary Trade Directory Entries</b> Name: Tacklebag Ltd Location: 1, Seven Stars Corner, London, W12 8ET Classification: Sports Equipment Manufacturers & Distributors <b>Status: Inactive</b> Positional Accuracy: Automatically positioned to the address	A18SE (NE)	408	-	522434 179358
89	<b>Contemporary Trade Directory Entries</b> Name: H Crowther Ltd Location: 5, Chiswick High Road, London, W4 2ND Classification: Ornamental Metalwork <b>Status: Inactive</b> Positional Accuracy: Automatically positioned to the address	A8NW (SW)	393	-	521897 178590
89	<b>Contemporary Trade Directory Entries</b> Name: Normand Continental Ltd Location: 405, King Street, London, W6 9NQ Classification: Mot Testing Centres <b>Status: Inactive</b> Positional Accuracy: Automatically positioned to the address	A8NW (SW)	393	-	521933 178565
89	<b>Contemporary Trade Directory Entries</b> Name: Chiswick Volkswagen Location: 405, King Street, LONDON, W6 9NQ Classification: Car Dealers <b>Status: Inactive</b> Positional Accuracy: Automatically positioned to the address	A8NW (SW)	393	-	521933 178565
89	<b>Contemporary Trade Directory Entries</b> Name: Ecotint Location: 405-409, King Street, London, W6 9NJ Classification: Window Tinting <b>Status: Inactive</b> Positional Accuracy: Automatically positioned to the address	A8NW (SW)	393	-	521933 178565
89	<b>Contemporary Trade Directory Entries</b> Name: A L Carter Location: 7, Chiswick High Road, London, W4 2ND Classification: Engineers - General <b>Status: Inactive</b> Positional Accuracy: Automatically positioned to the address	A8NW (SW)	397	-	521891 178589
89	<b>Contemporary Trade Directory Entries</b> Name: Ag Shark Location: 7, Chiswick High Road, London, W4 2ND Classification: Soft Drinks - Manufacturers <b>Status: Inactive</b> Positional Accuracy: Manually positioned to the address or location	A8NW (SW)	397	-	521891 178589
90	<b>Contemporary Trade Directory Entries</b> Name: Oven Cleaning Shepherds Bush Location: 215, Askew Road, London, W12 9AZ Classification: Oven cleaning <b>Status: Inactive</b> Positional Accuracy: Automatically positioned to the address	A18SE (N)	397	-	522309 179427
90	<b>Contemporary Trade Directory Entries</b> Name: Avellano Autos Location: 199, Askew Road, London, W12 9AZ Classification: Garage Services <b>Status: Inactive</b> Positional Accuracy: Automatically positioned to the address	A18SE (N)	430	-	522288 179471
91	<b>Contemporary Trade Directory Entries</b> Name: Simply Services Location: 222, King Street, London, W6 0RA Classification: Cleaning Services - Domestic <b>Status: Inactive</b> Positional Accuracy: Automatically positioned to the address	A8NE (SE)	413	-	522526 178616
92	<b>Contemporary Trade Directory Entries</b> Name: Chiswick Coin Laundry Location: 28, Chiswick High Road, London, W4 1TE Classification: Laundries & Launderettes <b>Status: Inactive</b> Positional Accuracy: Automatically positioned to the address	A7NE (SW)	420	-	521813 178634
92	<b>Contemporary Trade Directory Entries</b> Name: Print Logistics Location: 35 Chiswick High Rd, London, W4 4HH Classification: Printers <b>Status: Inactive</b> Positional Accuracy: Manually positioned to the road within the address or location	A7NE (SW)	456	-	521788 178609

Map ID	Details	Quadrant Reference (Compass Direction)	Estimated Distance From Site	Contact	NGR
93	<b>Contemporary Trade Directory Entries</b> Name: Hitchcock & King Location: 43, Dalling Road, London, W6 0JD Classification: Builders' Merchants <b>Status: Active</b> Positional Accuracy: Automatically positioned to the address	A14SW (SE)	437	-	522628 178700
93	<b>Contemporary Trade Directory Entries</b> Name: Hitchcock & King Location: 43, Dalling Road, LONDON, W6 0JD Classification: Builders' Merchants <b>Status: Inactive</b> Positional Accuracy: Automatically positioned to the address	A14SW (SE)	437	-	522636 178712
94	<b>Contemporary Trade Directory Entries</b> Name: Kalashnikov Joint Stock Vodka Co Plc Location: 66, Dalling Road, London, W6 0JA Classification: Distilleries <b>Status: Inactive</b> Positional Accuracy: Automatically positioned to the address	A14SW (SE)	442	-	522667 178764
95	<b>Contemporary Trade Directory Entries</b> Name: Beekay Motor Vehicle Engineers Location: 3-5, DALLING ROAD, LONDON, W6 0JD Classification: Garage Services <b>Status: Active</b> Positional Accuracy: Automatically positioned to the address	A9NW (SE)	452	-	522594 178629
95	<b>Contemporary Trade Directory Entries</b> Name: Fuel Sale Ltd Location: 222, King Street, London, W6 0RA Classification: Fuel Dealers <b>Status: Inactive</b> Positional Accuracy: Manually positioned within the geographical locality	A9NW (SE)	457	-	522575 178602
95	<b>Contemporary Trade Directory Entries</b> Name: Greater London Dry Cleaning Co Location: 192, King Street, London, W6 0RA Classification: Dry Cleaners <b>Status: Inactive</b> Positional Accuracy: Manually positioned to the address or location	A9NW (SE)	472	-	522598 178604
95	<b>Contemporary Trade Directory Entries</b> Name: Fast Fit Engines Location: 3-5, Dalling Road, London, W6 0JD Classification: Garage Services <b>Status: Inactive</b> Positional Accuracy: Manually positioned to the address or location	A9NW (SE)	476	-	522621 178624
96	<b>Contemporary Trade Directory Entries</b> Name: Ron Nixon Location: The Courtyard, 62, British Grove, London, W4 2NL Classification: Carpets & Rugs - Manufacturers <b>Status: Inactive</b> Positional Accuracy: Automatically positioned to the address	A8NW (SW)	468	-	521918 178488
97	<b>Contemporary Trade Directory Entries</b> Name: Yellow Print Location: 140, Askew Road, London, W12 9BX Classification: Printers <b>Status: Inactive</b> Positional Accuracy: Automatically positioned to the address	A18SW (N)	475	-	522147 179537
97	<b>Contemporary Trade Directory Entries</b> Name: Askew Road Service Station Location: 181, Askew Road, London, W12 9AX Classification: Petrol Filling Stations <b>Status: Inactive</b> Positional Accuracy: Automatically positioned to the address	A18SW (N)	497	-	522173 179559
98	<b>Contemporary Trade Directory Entries</b> Name: Trade Eighty Location: STUPLAND HALL, STUPLAND STREET, LONDON, W6 0JS Classification: Clothing & Fabrics - Manufacturers <b>Status: Active</b> Positional Accuracy: Automatically positioned to the address	A14SW (SE)	476	-	522664 178684
98	<b>Contemporary Trade Directory Entries</b> Name: J M J Motors Location: 89, RAILWAY ARCHES, STUPLAND STREET, LONDON, W6 0LZ Classification: Garage Services <b>Status: Active</b> Positional Accuracy: Automatically positioned to the address	A14SW (SE)	498	-	522697 178696

Map ID	Details	Quadrant Reference (Compass Direction)	Estimated Distance From Site	Contact	NGR
98	<b>Contemporary Trade Directory Entries</b> Name: Felgate Motor Company Ltd Location: 85-86, FELGATE MEWS, STUDLAND STREET, LONDON, W6 0LY Classification: Car Body Repairs <b>Status: Active</b> Positional Accuracy: Automatically positioned to the address	A14SW (SE)	498	-	522697 178696
98	<b>Contemporary Trade Directory Entries</b> Name: Fotostop Group Ltd Location: 135, Glenthorne Road, LONDON, W6 0LJ Classification: Photographic Processors <b>Status: Inactive</b> Positional Accuracy: Automatically positioned to the address	A14SW (SE)	524	-	522735 178716
99	<b>Contemporary Trade Directory Entries</b> Name: Grove & Pither Ltd Location: 18, Dalling Road, London, W6 0JB Classification: Jewellery Manufacturers & Repairers <b>Status: Inactive</b> Positional Accuracy: Automatically positioned to the address	A14SW (SE)	481	-	522646 178647
100	<b>Contemporary Trade Directory Entries</b> Name: Lavando Location: London, W6 0hz Classification: Dry Cleaners <b>Status: Active</b> Positional Accuracy: Manually positioned within the geographical locality	A14SW (E)	484	-	522728 178818
100	<b>Contemporary Trade Directory Entries</b> Name: H W Poulter & Son Location: 42, Raynham Road, London, W6 0HY Classification: Antiques - Repairing & Restoring <b>Status: Inactive</b> Positional Accuracy: Automatically positioned to the address	A14SW (E)	530	-	522776 178825
101	<b>Contemporary Trade Directory Entries</b> Name: Input Media Location: Unit 1, 191a, Askew Road, London, W12 9AX Classification: Television & Video Manufacturers & Wholesalers <b>Status: Inactive</b> Positional Accuracy: Automatically positioned to the address	A18SE (N)	490	-	522254 179542
102	<b>Contemporary Trade Directory Entries</b> Name: The Fireplace Shop Location: 108-116, GLENTHORNE ROAD, LONDON, W6 0LP Classification: Fireplaces & Mantelpieces <b>Status: Active</b> Positional Accuracy: Automatically positioned to the address	A14SW (E)	491	-	522719 178764
103	<b>Contemporary Trade Directory Entries</b> Name: Scarlett Willow Location: Flat 4, Alexandra House, 1, Perrers Road, London, W6 0EY Classification: Tableware <b>Status: Inactive</b> Positional Accuracy: Automatically positioned to the address	A14SW (E)	491	-	522747 178918
104	<b>Contemporary Trade Directory Entries</b> Name: Joanna Payne Conservations Location: 4, Gainsborough Road, London, W4 1NJ Classification: Art Restoration & Picture Cleaning <b>Status: Active</b> Positional Accuracy: Automatically positioned to the address	A12SE (W)	492	-	521639 178958
105	<b>Contemporary Trade Directory Entries</b> Name: B P Service Station Location: Great West Road, London, W6 9TQ Classification: Petrol Filling Stations <b>Status: Active</b> Positional Accuracy: Manually positioned to the address or location	A8NE (S)	509	-	522393 178428
105	<b>Contemporary Trade Directory Entries</b> Name: Bp Connect Cromwell South Location: Great West Rd, London, W6 9TQ Classification: Petrol Filling Stations - 24 Hour <b>Status: Inactive</b> Positional Accuracy: Manually positioned to the address or location	A8NE (S)	509	-	522393 178428
106	<b>Contemporary Trade Directory Entries</b> Name: Prontaprint Location: 46, Chiswick High Road, London, W4 1SZ Classification: Printers <b>Status: Inactive</b> Positional Accuracy: Automatically positioned to the address	A7NE (SW)	523	-	521699 178618

Map ID	Details	Quadrant Reference (Compass Direction)	Estimated Distance From Site	Contact	NGR
106	<b>Contemporary Trade Directory Entries</b> Name: Pest & Vermin Control Service Location: 46, Chiswick High Road, London, W4 1SZ Classification: Pest & Vermin Control <b>Status: Inactive</b> Positional Accuracy: Automatically positioned to the address	A7NE (SW)	523	-	521699 178618
106	<b>Contemporary Trade Directory Entries</b> Name: Huzeifa Hardware Location: 50, Chiswick High Road, London, W4 1SZ Classification: Hardware <b>Status: Inactive</b> Positional Accuracy: Manually positioned to the address or location	A7NE (SW)	534	-	521689 178612
107	<b>Contemporary Trade Directory Entries</b> Name: Automania Ltd Location: 174, King Street, London, W6 0RA Classification: Garage Services <b>Status: Inactive</b> Positional Accuracy: Manually positioned to the address or location	A9NW (SE)	528	-	522667 178598
107	<b>Contemporary Trade Directory Entries</b> Name: J & Z Ltd Location: 168, King Street, London, W6 0QU Classification: Mobile Phone Accessories and Car Kits <b>Status: Inactive</b> Positional Accuracy: Manually positioned to the address or location	A9NW (SE)	561	-	522704 178591
108	<b>Contemporary Trade Directory Entries</b> Name: Hydrotechnics UK Ltd Location: 27, Atwood Road, London, W6 0HX Classification: Hydraulic Equipment & Accessories - Sales & Service <b>Status: Inactive</b> Positional Accuracy: Automatically positioned to the address	A14SW (E)	533	-	522788 178887
109	<b>Contemporary Trade Directory Entries</b> Name: Into Ironing Location: 49, Bradmore Park Road, London, W6 0DT Classification: Ironing & Home Laundry Services <b>Status: Inactive</b> Positional Accuracy: Automatically positioned to the address	A14NW (E)	539	-	522788 179024
110	<b>Contemporary Trade Directory Entries</b> Name: Innocent Ltd Location: Unit 4, Goldhawk Industrial Estate, 2a, Brackenbury Road, London, W6 0BA Classification: Soft Drinks - Manufacturers <b>Status: Inactive</b> Positional Accuracy: Automatically positioned to the address	A19SW (NE)	541	-	522655 179340
111	<b>Contemporary Trade Directory Entries</b> Name: West 6 Auto Centre Location: 80-81, GALENA ARCHES, GALENA ROAD, LONDON, W6 0LX Classification: Garage Services <b>Status: Active</b> Positional Accuracy: Automatically positioned to the address	A14SW (SE)	548	-	522749 178688
112	<b>Contemporary Trade Directory Entries</b> Name: B P Connect Location: Great West Road, London, W6 9TQ Classification: Petrol Filling Stations <b>Status: Inactive</b> Positional Accuracy: Manually positioned within the geographical locality	A8NE (S)	552	-	522374 178376
112	<b>Contemporary Trade Directory Entries</b> Name: B P Service Station Location: Great West Road, London, W6 9TQ Classification: Petrol Filling Stations <b>Status: Inactive</b> Positional Accuracy: Automatically positioned to the address	A8NE (S)	553	-	522352 178369
112	<b>Contemporary Trade Directory Entries</b> Name: Bp Connect Location: Cromwell South Service Station, Great West Road, London, W6 9TQ Classification: Petrol Filling Stations - 24 Hour <b>Status: Inactive</b> Positional Accuracy: Automatically positioned to the address	A8NE (S)	553	-	522352 178369
112	<b>Contemporary Trade Directory Entries</b> Name: Cromwell North Filling Station Location: Cromwell South Service Station, Great West Road, London, W6 9TQ Classification: Petrol Filling Stations - 24 Hour <b>Status: Inactive</b> Positional Accuracy: Automatically positioned to the address	A8NE (S)	553	-	522352 178369



Map ID	Details	Quadrant Reference (Compass Direction)	Estimated Distance From Site	Contact	NGR
113	<b>Contemporary Trade Directory Entries</b> Name: S & M Coachworks Location: 79, Galena Arches, Galena Road, LONDON, W6 0LX Classification: Car Body Repairs <b>Status: Inactive</b> Positional Accuracy: Automatically positioned to the address	A14SW (SE)	571	-	522773 178687
113	<b>Contemporary Trade Directory Entries</b> Name: Ellis Coachworks Location: 77, Galena Arches, Galena Road, London, W6 0LX Classification: Car Body Repairs <b>Status: Inactive</b> Positional Accuracy: Automatically positioned to the address	A14SW (SE)	571	-	522773 178687
113	<b>Contemporary Trade Directory Entries</b> Name: Vincast Location: 1, Galena Road, London, W6 0LT Classification: Mechanical Engineers <b>Status: Inactive</b> Positional Accuracy: Automatically positioned to the address	A14SW (SE)	584	-	522781 178671
113	<b>Contemporary Trade Directory Entries</b> Name: Beaufort Location: 72, Albion Mews, LONDON, W6 0JN Classification: Textile Manufacturing <b>Status: Inactive</b> Positional Accuracy: Automatically positioned to the address	A14SW (SE)	610	-	522814 178681
113	<b>Contemporary Trade Directory Entries</b> Name: J T Glass Balustrades Location: 77, Albion Mews, London, W6 0JN Classification: Safety Glazing <b>Status: Inactive</b> Positional Accuracy: Manually positioned to the address or location	A14SW (SE)	610	-	522814 178681
113	<b>Contemporary Trade Directory Entries</b> Name: Exclusive Housekeeping Location: 20, Albion Mews, London, W6 0JQ Classification: Commercial Cleaning Services <b>Status: Inactive</b> Positional Accuracy: Automatically positioned to the address	A14SW (SE)	644	-	522835 178647
114	<b>Contemporary Trade Directory Entries</b> Name: Rohnin Ltd Location: 133-135, Askew Road, London, W12 9AU Classification: Electrical Goods Sales, Manufacturers & Wholesalers <b>Status: Inactive</b> Positional Accuracy: Automatically positioned to the address	A18SW (N)	576	-	522074 179634
114	<b>Contemporary Trade Directory Entries</b> Name: A G P Cleaning Services Ltd Location: 124, Askew Road, London, W12 9BL Classification: Cleaning Services - Domestic <b>Status: Active</b> Positional Accuracy: Automatically positioned to the address	A18SW (N)	593	-	522033 179646
114	<b>Contemporary Trade Directory Entries</b> Name: Del'S Location: 125, Askew Road, London, W12 9AU Classification: Hardware <b>Status: Inactive</b> Positional Accuracy: Automatically positioned to the address	A18SW (N)	597	-	522071 179654
115	<b>Contemporary Trade Directory Entries</b> Name: Bone Group Ltd Location: Galena Rd, London, W6 0LT Classification: Industrial Engineers <b>Status: Inactive</b> Positional Accuracy: Manually positioned to the road within the address or location	A14SW (SE)	579	-	522766 178654
115	<b>Contemporary Trade Directory Entries</b> Name: Jermyn Street Design Location: 34, Galena Road, LONDON, W6 0LT Classification: Clothing & Fabrics - Manufacturers <b>Status: Inactive</b> Positional Accuracy: Automatically positioned to the address	A9NW (SE)	596	-	522760 178611
115	<b>Contemporary Trade Directory Entries</b> Name: Freedom Brewing Location: 11, Galena Road, London, W6 0LT Classification: Brewers <b>Status: Inactive</b> Positional Accuracy: Automatically positioned to the address	A9NW (SE)	598	-	522782 178643

Map ID	Details	Quadrant Reference (Compass Direction)	Estimated Distance From Site	Contact	NGR
115	<b>Contemporary Trade Directory Entries</b> Name: Jermyn Street Design Location: 34, Galena Road, London, W6 0LT Classification: Clothing & Fabrics - Manufacturers <b>Status: Inactive</b> Positional Accuracy: Automatically positioned to the address	A9NW (SE)	608	-	522773 178609
115	<b>Contemporary Trade Directory Entries</b> Name: Printek Hammersmith Location: 152a, King Street, London, W6 0QU Classification: Printers <b>Status: Inactive</b> Positional Accuracy: Automatically positioned to the address	A9NW (SE)	612	-	522766 178589
115	<b>Contemporary Trade Directory Entries</b> Name: Print Hammersmith Location: 152a, King Street, London, W6 0QU Classification: Copying & Duplicating Services <b>Status: Active</b> Positional Accuracy: Automatically positioned to the address	A9NW (SE)	612	-	522765 178588
115	<b>Contemporary Trade Directory Entries</b> Name: Printek Location: 152a, King Street, London, W6 0QU Classification: Copying & Duplicating Services <b>Status: Inactive</b> Positional Accuracy: Automatically positioned to the address	A9NW (SE)	612	-	522766 178589
115	<b>Contemporary Trade Directory Entries</b> Name: Boules Trading Ltd Location: 1, Clifton Walk, London, W6 0QE Classification: Clothing & Fabrics - Manufacturers <b>Status: Inactive</b> Positional Accuracy: Automatically positioned to the address	A9NW (SE)	617	-	522784 178609
115	<b>Contemporary Trade Directory Entries</b> Name: Meta Biomed Location: 2 Albion Place, Hammersmith And Fulham, London, W6 0QT Classification: Distribution Services <b>Status: Active</b> Positional Accuracy: Automatically positioned to the address	A9NW (SE)	619	-	522805 178642
115	<b>Contemporary Trade Directory Entries</b> Name: Scrap Car Location: King St, London, W6 0QU Classification: Scrap Yards <b>Status: Inactive</b> Positional Accuracy: Manually positioned within the geographical locality	A9NW (SE)	636	-	522787 178579
115	<b>Contemporary Trade Directory Entries</b> Name: Voest Alpine Uk Ltd Location: Voest-Alpine House, Albion Place, London, W6 0QT Classification: Steel Manufacturers <b>Status: Inactive</b> Positional Accuracy: Automatically positioned to the address	A9NW (SE)	642	-	522809 178603
115	<b>Contemporary Trade Directory Entries</b> Name: Sara-Int Location: Unit 6, King Street Cloisters, Clifton Walk, London, W6 0GY Classification: Commercial Cleaning Services <b>Status: Inactive</b> Positional Accuracy: Manually positioned to the address or location	A9NW (SE)	647	-	522809 178592
116	<b>Contemporary Trade Directory Entries</b> Name: G Merch Ltd Location: Unit 2, Glenthorne Mews, 115a, Glenthorne Road, London, W6 0LJ Classification: T-Shirts <b>Status: Inactive</b> Positional Accuracy: Automatically positioned to the address	A14SW (SE)	586	-	522800 178710
116	<b>Contemporary Trade Directory Entries</b> Name: Snappy Snaps Location: Unit 10/12, Glenthorne Mews, 115a, Glenthorne Road, London, W6 0LJ Classification: Photographic Processors <b>Status: Inactive</b> Positional Accuracy: Automatically positioned to the address	A14SW (E)	590	-	522811 178728
116	<b>Contemporary Trade Directory Entries</b> Name: Shape Cd Uk Ltd Location: Unit 8, 115a, Glenthorne Road, London, W6 0LJ Classification: Record, Tape & CD Manufacturers <b>Status: Inactive</b> Positional Accuracy: Manually positioned to the address or location	A14SW (E)	621	-	522843 178724



Map ID	Details	Quadrant Reference (Compass Direction)	Estimated Distance From Site	Contact	NGR
116	<p><b>Contemporary Trade Directory Entries</b></p> <p>Name: Ellis Coachworks            Location: 77, Glenthorne Road, London, W6 0LJ            Classification: Car Body Repairs  <b>Status: Inactive</b>            Positional Accuracy: Manually positioned to the address or location</p>	A14SW (E)	637	-	522860 178726
116	<p><b>Contemporary Trade Directory Entries</b></p> <p>Name: Twinkle Clean            Location: Flat 77, London, W6 0JY            Classification: Cleaning Services - Domestic  <b>Status: Inactive</b>            Positional Accuracy: Manually positioned within the geographical locality</p>	A14SE (E)	638	-	522873 178764
116	<p><b>Contemporary Trade Directory Entries</b></p> <p>Name: Galena Garage            Location: RAILWAY ARCHES, GALENA ROAD, LONDON, W6 0LX            Classification: Mot Testing Centres  <b>Status: Active</b>            Positional Accuracy: Automatically positioned to the address</p>	A14SW (E)	646	-	522860 178698
117	<p><b>Contemporary Trade Directory Entries</b></p> <p>Name: John Goshon &amp; Co Ltd            Location: 77, Rylett Crescent, London, W12 9RP            Classification: Packaging &amp; Wrapping Equipment &amp; Supplies  <b>Status: Inactive</b>            Positional Accuracy: Automatically positioned to the address</p>	A17SE (NW)	588	-	521743 179505
118	<p><b>Contemporary Trade Directory Entries</b></p> <p>Name: Shirland Motors Ltd            Location: A, 2, Carthew Road, London, W6 0DX            Classification: Garage Services  <b>Status: Inactive</b>            Positional Accuracy: Automatically positioned to the address</p>	A14NW (NE)	590	-	522767 179267
119	<p><b>Contemporary Trade Directory Entries</b></p> <p>Name: D A T Tyres            Location: 80, GLENTHORNE ROAD, LONDON, W6 0LR            Classification: Tyre Dealers  <b>Status: Active</b>            Positional Accuracy: Automatically positioned to the address</p>	A14SW (E)	591	-	522828 178777
119	<p><b>Contemporary Trade Directory Entries</b></p> <p>Name: Glenthorne Tyres            Location: 80, GLENTHORNE ROAD, LONDON, W6 0LR            Classification: Tyre Dealers  <b>Status: Active</b>            Positional Accuracy: Automatically positioned to the address</p>	A14SW (E)	591	-	522828 178777
120	<p><b>Contemporary Trade Directory Entries</b></p> <p>Name: Browns Waste            Location: Flat 1, London, w6 0du            Classification: Waste Disposal Services  <b>Status: Inactive</b>            Positional Accuracy: Manually positioned within the geographical locality</p>	A14NW (E)	595	-	522819 179157
120	<p><b>Contemporary Trade Directory Entries</b></p> <p>Name: Screen Snaps            Location: 78, Brackenbury Road, London, W6 0BD            Classification: Photographic Processors  <b>Status: Inactive</b>            Positional Accuracy: Automatically positioned to the address</p>	A14NW (E)	615	-	522840 179155
121	<p><b>Contemporary Trade Directory Entries</b></p> <p>Name: Promises            Location: Unit 9, Goldhawk Industrial Estate, 2a, Brackenbury Road, London, W6 0BA            Classification: Photographic Processors  <b>Status: Inactive</b>            Positional Accuracy: Automatically positioned to the address</p>	A19SW (NE)	599	-	522711 179363
121	<p><b>Contemporary Trade Directory Entries</b></p> <p>Name: Shirt Stream            Location: Unit 7, Goldhawk Industrial Estate, 2a, Brackenbury Road, London, W6 0BA            Classification: Dry Cleaners  <b>Status: Inactive</b>            Positional Accuracy: Automatically positioned to the address</p>	A19SW (NE)	606	-	522702 179385
122	<p><b>Contemporary Trade Directory Entries</b></p> <p>Name: Smilers            Location: 21, Banim Street, London, W6 0DN            Classification: Scrap Metal Merchants  <b>Status: Inactive</b>            Positional Accuracy: Automatically positioned to the address</p>	A14SW (E)	603	-	522852 178831

Map ID	Details	Quadrant Reference (Compass Direction)	Estimated Distance From Site	Contact	NGR
123	<b>Contemporary Trade Directory Entries</b> Name: Darius Design Location: 24, Wendell Road, London, W12 9RT Classification: Printers <b>Status: Inactive</b> Positional Accuracy: Automatically positioned to the address	A18SW (N)	608	-	521931 179636
123	<b>Contemporary Trade Directory Entries</b> Name: A S Imaging Location: 24, Wendell Road, London, W12 9RT Classification: Printers <b>Status: Inactive</b> Positional Accuracy: Manually positioned to the address or location	A18SW (N)	608	-	521931 179636
123	<b>Contemporary Trade Directory Entries</b> Name: Iskra Television Location: 26-28, Wendell Road, London, W12 9RT Classification: Distribution Services <b>Status: Inactive</b> Positional Accuracy: Automatically positioned to the address	A18SW (N)	608	-	521923 179633
123	<b>Contemporary Trade Directory Entries</b> Name: Lasertec Corporation Location: Wendell Court, 16-20, Wendell Road, London, W12 9RT Classification: Scientific Apparatus & Instruments - Manufacturers <b>Status: Inactive</b> Positional Accuracy: Automatically positioned to the address	A18SW (N)	612	-	521944 179645
123	<b>Contemporary Trade Directory Entries</b> Name: Advanced Mp Technology Uk Ltd Location: Wendell Court, 16-20, Wendell Road, London, W12 9RT Classification: Distribution Services <b>Status: Inactive</b> Positional Accuracy: Manually positioned to the address or location	A18SW (N)	612	-	521944 179645
123	<b>Contemporary Trade Directory Entries</b> Name: V-Dubs Location: 62, Rylett Road, London, W12 9SU Classification: Garage Services <b>Status: Inactive</b> Positional Accuracy: Automatically positioned to the address	A18SW (N)	631	-	521917 179656
123	<b>Contemporary Trade Directory Entries</b> Name: White Rose Laundries Ltd Location: 9, Gayford Road, London, W12 9BY Classification: Dry Cleaners <b>Status: Inactive</b> Positional Accuracy: Automatically positioned to the address	A18NW (N)	654	-	521924 179681
124	<b>Contemporary Trade Directory Entries</b> Name: London United Location: 72, Chiswick High Road, London, W4 1SY Classification: Bus & Coach Operators & Stations <b>Status: Inactive</b> Positional Accuracy: Automatically positioned to the address	A7NE (SW)	615	-	521607 178591
125	<b>Contemporary Trade Directory Entries</b> Name: Initial G W S Ltd Location: 190-192, Goldhawk Road, London, W12 9NS Classification: Crane Hire, Sales & Service <b>Status: Inactive</b> Positional Accuracy: Automatically positioned to the address	A19SW (NE)	622	-	522643 179464
126	<b>Contemporary Trade Directory Entries</b> Name: A & Z Dry Cleaners Location: 115 Askew Road, Hammersmith And Fulham, London, W12 9AS Classification: Dry Cleaners <b>Status: Active</b> Positional Accuracy: Automatically positioned to the address	A18NW (N)	627	-	522054 179683
126	<b>Contemporary Trade Directory Entries</b> Name: Carousel Location: Flat, 115, Askew Road, London, W12 9AS Classification: Dry Cleaners <b>Status: Inactive</b> Positional Accuracy: Automatically positioned to the address	A18NW (N)	627	-	522055 179684
126	<b>Contemporary Trade Directory Entries</b> Name: Carousel Dry Cleaners Location: Flat, 115, Askew Road, London, W12 9AS Classification: Dry Cleaners <b>Status: Inactive</b> Positional Accuracy: Manually positioned to the address or location	A18NW (N)	628	-	522055 179684

Map ID	Details	Quadrant Reference (Compass Direction)	Estimated Distance From Site	Contact	NGR
126	<b>Contemporary Trade Directory Entries</b> Name: Capita Hardware Ltd Location: 95a, Askew Road, London, W12 9AS Classification: Hardware Status: <b>Active</b> Positional Accuracy: Automatically positioned to the address	A18NW (N)	676	-	522038 179731
126	<b>Contemporary Trade Directory Entries</b> Name: R N A Hardware Ltd Location: 95, Askew Road, London, W12 9AS Classification: Hardware Status: <b>Inactive</b> Positional Accuracy: Automatically positioned to the address	A18NW (N)	677	-	522038 179731
127	<b>Contemporary Trade Directory Entries</b> Name: S I S I Hardware Location: 139, BRACKENBURY ROAD, LONDON, W6 0BQ Classification: Hardware Status: <b>Active</b> Positional Accuracy: Automatically positioned to the address	A14NE (E)	631	-	522876 179059
127	<b>Contemporary Trade Directory Entries</b> Name: Brackenburg Village Location: 129-131, Brackenburg Road, LONDON, W6 0BQ Classification: Dry Cleaners Status: <b>Inactive</b> Positional Accuracy: Automatically positioned to the address	A14NE (E)	633	-	522875 179083
128	<b>Contemporary Trade Directory Entries</b> Name: Omni Facilities Management Ltd Location: Unit 3-4, Albion Court, Albion Place, London, W6 0QT Classification: Commercial Cleaning Services Status: <b>Inactive</b> Positional Accuracy: Automatically positioned to the address	A9NW (SE)	659	-	522841 178625
129	<b>Contemporary Trade Directory Entries</b> Name: Kwik Kleen Location: 165, King Street, London, W6 9JT Classification: Dry Cleaners Status: <b>Inactive</b> Positional Accuracy: Automatically positioned to the address	A9NW (SE)	663	-	522794 178541
129	<b>Contemporary Trade Directory Entries</b> Name: Kwik Kleen Location: 165, KING STREET, LONDON, W6 9JT Classification: Dry Cleaners Status: <b>Active</b> Positional Accuracy: Automatically positioned to the address	A9NW (SE)	664	-	522795 178541
130	<b>Contemporary Trade Directory Entries</b> Name: London Borough Of Hammersmith & Fulham Location: Town Hall, King Street, London, W6 9JU Classification: Pest & Vermin Control Status: <b>Inactive</b> Positional Accuracy: Automatically positioned to the address	A9NW (SE)	663	-	522693 178430
131	<b>Contemporary Trade Directory Entries</b> Name: Time For You Ltd Location: 1 Providence Villas, Brackenburg Road, London, W6 0BA Classification: Cleaning Services - Domestic Status: <b>Active</b> Positional Accuracy: Automatically positioned to the address	A19SW (NE)	667	-	522773 179395
132	<b>Contemporary Trade Directory Entries</b> Name: Philips Medical Systems Location: 63-75, Glenthorne Road, London, W6 0LJ Classification: Medical Equipment Manufacturers Status: <b>Inactive</b> Positional Accuracy: Automatically positioned to the address	A14SE (E)	670	-	522896 178728
133	<b>Contemporary Trade Directory Entries</b> Name: Better Organised Location: 7, Cathnor Road, London, W12 9JD Classification: Cleaning Services - Domestic Status: <b>Inactive</b> Positional Accuracy: Automatically positioned to the address	A19SW (NE)	670	-	522619 179544
134	<b>Contemporary Trade Directory Entries</b> Name: Sectorsure Ltd Location: 176-180, Goldhawk Road, London, W12 9NS Classification: Petrol Filling Stations - 24 Hour Status: <b>Inactive</b> Positional Accuracy: Automatically positioned to the address	A19SW (NE)	675	-	522690 179493

Map ID	Details	Quadrant Reference (Compass Direction)	Estimated Distance From Site	Contact	NGR
134	<b>Contemporary Trade Directory Entries</b> Name: Just Glass Location: 172, Goldhawk Road, London, W12 8HJ Classification: Mirrors & Decorative Glass <b>Status: Inactive</b> Positional Accuracy: Automatically positioned to the address	A19SW (NE)	719	-	522734 179514
135	<b>Contemporary Trade Directory Entries</b> Name: Aa Rubbish Clearance Location: 41, Riverside Gardens, London, W6 9LE Classification: Waste Disposal Services <b>Status: Inactive</b> Positional Accuracy: Automatically positioned to the address	A9NW (SE)	679	-	522742 178455
136	<b>Contemporary Trade Directory Entries</b> Name: Hogarth Leisure Ltd Location: Airedale Avenue, London, W4 2NW Classification: Sports Equipment Manufacturers & Distributors <b>Status: Inactive</b> Positional Accuracy: Automatically positioned to the address	A7NE (SW)	684	-	521645 178427
137	<b>Contemporary Trade Directory Entries</b> Name: Bristol Motors Coachwork Location: 65, Gayford Road, London, W12 9BY Classification: Car Body Repairs <b>Status: Inactive</b> Positional Accuracy: Automatically positioned to the address	A17NE (NW)	689	-	521785 179658
138	<b>Contemporary Trade Directory Entries</b> Name: Jewson Location: 86, Askew Road, London, W12 9BJ Classification: Builders' Merchants <b>Status: Active</b> Positional Accuracy: Automatically positioned to the address	A18NW (N)	706	-	521994 179754
139	<b>Contemporary Trade Directory Entries</b> Name: All Rubbish Cleared Location: Cambridge Gr, London, W6 0LA Classification: Rubbish Clearance <b>Status: Inactive</b> Positional Accuracy: Manually positioned to the road within the address or location	A14SE (E)	713	-	522946 178748
140	<b>Contemporary Trade Directory Entries</b> Name: Futon Co Location: 102, Chiswick High Road, London, W4 1SH Classification: Bed & Mattress Manufacturers <b>Status: Inactive</b> Positional Accuracy: Automatically positioned to the address	A7NW (SW)	721	-	521500 178565
140	<b>Contemporary Trade Directory Entries</b> Name: Rci Chemicals Ltd Location: 100, Chiswick High Road, London, W4 1SH Classification: Cleaning Materials & Equipment <b>Status: Inactive</b> Positional Accuracy: Automatically positioned to the address	A7NW (SW)	721	-	521500 178565
140	<b>Contemporary Trade Directory Entries</b> Name: The Lounge Co Location: 104-108, CHISWICK HIGH ROAD, CHISWICK, LONDON, W4 1PU Classification: Furniture Manufacturers - Home & Office <b>Status: Active</b> Positional Accuracy: Automatically positioned to the address	A7NW (SW)	742	-	521473 178573
141	<b>Contemporary Trade Directory Entries</b> Name: M Lamb Fixing Location: Railway Arch, 58, Cambridge Grove, London, W6 0LD Classification: Wrought Ironwork <b>Status: Inactive</b> Positional Accuracy: Automatically positioned to the address	A14SE (E)	721	-	522940 178698
142	<b>Contemporary Trade Directory Entries</b> Name: Connoisseur Cleaners Location: 118, King Street, London, W6 0QP Classification: Dry Cleaners <b>Status: Inactive</b> Positional Accuracy: Automatically positioned to the address	A9NE (SE)	730	-	522894 178573
142	<b>Contemporary Trade Directory Entries</b> Name: Paragon Service Point Location: 141-143, King Street, London, W6 9JG Classification: Printers <b>Status: Inactive</b> Positional Accuracy: Automatically positioned to the address	A9NE (SE)	745	-	522886 178531

Map ID	Details	Quadrant Reference (Compass Direction)	Estimated Distance From Site	Contact	NGR
142	<b>Contemporary Trade Directory Entries</b> Name: Oven Cleaning (Hammersmith) Location: 133-135, King Street, London, W6 9JG Classification: Oven cleaning <b>Status: Inactive</b> Positional Accuracy: Automatically positioned to the address	A9NE (SE)	772	-	522920 178535
142	<b>Contemporary Trade Directory Entries</b> Name: Kall Kwik Location: 102, King Street, London, W6 0QW Classification: Printers <b>Status: Inactive</b> Positional Accuracy: Automatically positioned to the address	A9NE (SE)	773	-	522941 178570
143	<b>Contemporary Trade Directory Entries</b> Name: Shogun International Ltd Location: 87, Gayford Road, London, W12 9BY Classification: Leisure & Sportswear Manufacturers & Wholesalers <b>Status: Inactive</b> Positional Accuracy: Automatically positioned to the address	A17NE (NW)	730	-	521735 179676
143	<b>Contemporary Trade Directory Entries</b> Name: Faxcess Ltd Location: 106, Gayford Road, London, W12 9BW Classification: Telecommunications Equipment & Systems <b>Status: Inactive</b> Positional Accuracy: Automatically positioned to the address	A17NE (NW)	743	-	521759 179706
144	<b>Contemporary Trade Directory Entries</b> Name: C P H Print Ltd Location: 1, Chiswick Mall, London, W4 2QH Classification: Printers <b>Status: Inactive</b> Positional Accuracy: Automatically positioned to the address	A8SW (S)	735	-	522052 178171
145	<b>Contemporary Trade Directory Entries</b> Name: Brackenbury Village Cleaners Location: 1, Aldensley Road, London, W6 0DH Classification: Dry Cleaners <b>Status: Inactive</b> Positional Accuracy: Automatically positioned to the address	A14NE (E)	737	-	522987 179035
145	<b>Contemporary Trade Directory Entries</b> Name: Budget Domestic Location: 1, Aldensley Road, London, W6 0DH Classification: Washing Machines - Servicing & Repairs <b>Status: Inactive</b> Positional Accuracy: Automatically positioned to the address	A14NE (E)	737	-	522987 179035
146	<b>Contemporary Trade Directory Entries</b> Name: Mil-Tek Ltd Location: 32, Thornton Avenue, London, W4 1QG Classification: Recycling Centres <b>Status: Inactive</b> Positional Accuracy: Automatically positioned to the address	A12SW (W)	749	-	521419 178694
147	<b>Contemporary Trade Directory Entries</b> Name: Naomi Cleaning Services Location: 83, Airedale Avenue, London, W4 2NN Classification: Commercial Cleaning Services <b>Status: Inactive</b> Positional Accuracy: Automatically positioned to the address	A7SE (SW)	750	-	521777 178243
148	<b>Contemporary Trade Directory Entries</b> Name: Service Graphics Location: Car Space 1, 141-143, King Street, London, W6 9JG Classification: Printers <b>Status: Inactive</b> Positional Accuracy: Automatically positioned to the address	A9NE (SE)	752	-	522887 178520
148	<b>Contemporary Trade Directory Entries</b> Name: Ecovolt Ltd Location: 1-2, Down Place, London, W6 9JH Classification: Electricity Companies <b>Status: Inactive</b> Positional Accuracy: Manually positioned to the address or location	A9NE (SE)	789	-	522925 178510
149	<b>Contemporary Trade Directory Entries</b> Name: Chairman & Son Location: 157, GOLDHAWK ROAD, LONDON, W12 8EN Classification: Seating Manufacturers <b>Status: Active</b> Positional Accuracy: Automatically positioned to the address	A19SW (NE)	765	-	522808 179505

Map ID	Details	Quadrant Reference (Compass Direction)	Estimated Distance From Site	Contact	NGR
149	<b>Contemporary Trade Directory Entries</b> Name: Nicholas Mee & Co Ltd Location: 158, Goldhawk Road, London, W12 8HJ Classification: Car Dealers - Used <b>Status: Inactive</b> Positional Accuracy: Automatically positioned to the address	A19SW (NE)	777	-	522788 179542
149	<b>Contemporary Trade Directory Entries</b> Name: Straight Eight International Ltd Location: 160, Goldhawk Road, London, W12 8HJ Classification: Car Dealers <b>Status: Inactive</b> Positional Accuracy: Automatically positioned to the address	A19SW (NE)	777	-	522788 179542
149	<b>Contemporary Trade Directory Entries</b> Name: Shepherds Bush Tyre & Alignment Centre Location: 158-160 Goldhawk Road, Hammersmith And Fulham, London, W12 8HJ Classification: Tyre Dealers <b>Status: Active</b> Positional Accuracy: Automatically positioned to the address	A19SW (NE)	777	-	522788 179542
150	<b>Contemporary Trade Directory Entries</b> Name: Cleaners (Chiswick) Location: 112a, Chiswick High Road, London, W4 1PU Classification: Cleaning Services - Domestic <b>Status: Inactive</b> Positional Accuracy: Automatically positioned to the address	A7NW (SW)	769	-	521445 178569
150	<b>Contemporary Trade Directory Entries</b> Name: Fantastic Services Location: 112a, Chiswick High Road, London, W4 1PU Classification: Cleaning Services - Domestic <b>Status: Inactive</b> Positional Accuracy: Automatically positioned to the address	A7NW (SW)	769	-	521445 178569
150	<b>Contemporary Trade Directory Entries</b> Name: Palmers Of Chiswick Ltd Location: 79, Chiswick High Road, London, W4 2EF Classification: Painting & Decorating Supplies <b>Status: Inactive</b> Positional Accuracy: Automatically positioned to the address	A7NW (SW)	787	-	521450 178519
150	<b>Contemporary Trade Directory Entries</b> Name: Uk Cleaning Agency Ltd Location: 85-89, Chiswick High Road, London, W4 2EF Classification: Cleaning Services - Domestic <b>Status: Inactive</b> Positional Accuracy: Automatically positioned to the address	A7NW (SW)	789	-	521441 178531
151	<b>Contemporary Trade Directory Entries</b> Name: Pricecut Location: 71, Askew Road, London, W12 9AH Classification: Dry Cleaners <b>Status: Inactive</b> Positional Accuracy: Automatically positioned to the address	A18NW (N)	776	-	522018 179828
151	<b>Contemporary Trade Directory Entries</b> Name: Zara Drycleaners Location: 71, Askew Road, London, W12 9AH Classification: Dry Cleaners <b>Status: Inactive</b> Positional Accuracy: Automatically positioned to the address	A18NW (N)	776	-	522018 179828
151	<b>Contemporary Trade Directory Entries</b> Name: Lawen Dry Cleaners Location: 71, ASKEW ROAD, LONDON, W12 9AH Classification: Dry Cleaners <b>Status: Active</b> Positional Accuracy: Automatically positioned to the address	A18NW (N)	776	-	522017 179828
152	<b>Contemporary Trade Directory Entries</b> Name: Pi Mi Cleaning Location: Benbow Rd, London, W6 0AG Classification: Cleaning Services - Domestic <b>Status: Inactive</b> Positional Accuracy: Manually positioned to the road within the address or location	A19SE (NE)	780	-	522920 179380
152	<b>Contemporary Trade Directory Entries</b> Name: A B C Cleaning Location: 6, Benbow Road, London, W6 0AG Classification: Cleaning Services - Domestic <b>Status: Active</b> Positional Accuracy: Automatically positioned to the address	A19SE (NE)	790	-	522921 179399



Map ID	Details	Quadrant Reference (Compass Direction)	Estimated Distance From Site	Contact	NGR
152	<b>Contemporary Trade Directory Entries</b> Name: Abc Cleaning Location: Benbow rd, London, W6 0AG Classification: Cleaning Services - Domestic <b>Status: Inactive</b> Positional Accuracy: Manually positioned to the road within the address or location	A19SE (NE)	791	-	522932 179382
153	<b>Contemporary Trade Directory Entries</b> Name: Cleaner Hammersmith Location: 8, HEBRON ROAD, LONDON, W6 0PQ Classification: Cleaning Services - Domestic <b>Status: Active</b> Positional Accuracy: Automatically positioned to the address	A14NE (E)	783	-	523004 179194
154	<b>Contemporary Trade Directory Entries</b> Name: Esmond Garage Location: 2, IFFLEY ROAD, LONDON, W6 0PA Classification: Garage Services <b>Status: Inactive</b> Positional Accuracy: Automatically positioned to the address	A14SE (E)	799	-	523047 178812
154	<b>Contemporary Trade Directory Entries</b> Name: Coy Autos Location: 2, IFFLEY ROAD, LONDON, W6 0PA Classification: Garage Services <b>Status: Active</b> Positional Accuracy: Automatically positioned to the address	A14SE (E)	799	-	523047 178812
155	<b>Contemporary Trade Directory Entries</b> Name: Junkanddisorderly Location: 2 Cambridge Grove, London, W6 0LA Classification: Waste Disposal Services <b>Status: Inactive</b> Positional Accuracy: Automatically positioned to the address	A9NE (SE)	801	-	522976 178577
156	<b>Contemporary Trade Directory Entries</b> Name: Toyshade Location: 11, Kilmarsh Road, London, W6 0PL Classification: Distribution Services <b>Status: Inactive</b> Positional Accuracy: Automatically positioned to the address	A14SE (E)	802	-	523058 178894
157	<b>Contemporary Trade Directory Entries</b> Name: Gilders Workshop Location: 1, Stronsa Road, London, W12 9LB Classification: Picture & Picture Frame Renovating & Restoring <b>Status: Inactive</b> Positional Accuracy: Automatically positioned to the address	A17NE (NW)	809	-	521677 179733
157	<b>Contemporary Trade Directory Entries</b> Name: Rosi De Ruig Ltd Location: 1a Stronsa Road, Hammersmith And Fulham, London, W12 9LB Classification: Lampshade Manufacturers & Distributors <b>Status: Active</b> Positional Accuracy: Automatically positioned to the address	A17NE (NW)	816	-	521665 179732
158	<b>Contemporary Trade Directory Entries</b> Name: Oven Cleaning (Chiswick) Location: 122, Chiswick High Road, London, W4 1PU Classification: Oven cleaning <b>Status: Inactive</b> Positional Accuracy: Automatically positioned to the address	A7NW (SW)	811	-	521400 178567
158	<b>Contemporary Trade Directory Entries</b> Name: Chiswick Auto Service Location: Mayfield Avenue, London, W4 1PW Classification: Garage Services <b>Status: Inactive</b> Positional Accuracy: Automatically positioned to the address	A7NW (SW)	812	-	521388 178593
159	<b>Contemporary Trade Directory Entries</b> Name: Chiswick Lodge Location: Chiswick Lodge, Netheravon Road South, London, W4 2PZ Classification: Hospitals <b>Status: Inactive</b> Positional Accuracy: Automatically positioned to the address	A8SW (S)	818	-	521873 178127
160	<b>Contemporary Trade Directory Entries</b> Name: Netherwood Tools & Builders Merchants Location: 139, GOLDHAWK ROAD, LONDON, W12 8EN Classification: Builders' Merchants <b>Status: Active</b> Positional Accuracy: Automatically positioned to the address	A19SW (NE)	818	-	522860 179526



Map ID	Details	Quadrant Reference (Compass Direction)	Estimated Distance From Site	Contact	NGR
160	<b>Contemporary Trade Directory Entries</b> Name: Goldhawk Electronic Vision City Location: 146, Goldhawk Road, London, W12 8HH Classification: Electronic Engineers <b>Status: Inactive</b> Positional Accuracy: Automatically positioned to the address	A19SW (NE)	839	-	522850 179567
161	<b>Contemporary Trade Directory Entries</b> Name: Easy Clean Direct Location: 47, Agate Road, London, W6 0AL Classification: Cleaning Services - Domestic <b>Status: Inactive</b> Positional Accuracy: Automatically positioned to the address	A14NE (E)	821	-	523028 179243
162	<b>Contemporary Trade Directory Entries</b> Name: West London Dance Academy Location: St Michael & All Angels Parish Hall, Bath Road, London, W4 1TX Classification: Cleaning Services - Domestic <b>Status: Inactive</b> Positional Accuracy: Manually positioned within the geographical locality	A12NW (W)	836	-	521293 178998
163	<b>Contemporary Trade Directory Entries</b> Name: Chugai Pharma Europe Location: Mulliner House, Flanders Road, London, W4 1NN Classification: Chemists' & Pharmacists' Suppliers & Wholesalers <b>Status: Active</b> Positional Accuracy: Automatically positioned to the address	A12SW (W)	837	-	521304 178832
163	<b>Contemporary Trade Directory Entries</b> Name: Chugai Pharma Europe Ltd Location: Mulliner House, Flanders Road, London, W4 1NN Classification: Pharmaceutical Manufacturers & Distributors <b>Status: Inactive</b> Positional Accuracy: Automatically positioned to the address	A12SW (W)	837	-	521304 178832
163	<b>Contemporary Trade Directory Entries</b> Name: Chugai Pharma (Uk) Ltd Location: Mulliner House, Flanders Road, London, W4 1NN Classification: Pharmaceutical Manufacturers & Distributors <b>Status: Inactive</b> Positional Accuracy: Automatically positioned to the address	A12SW (W)	837	-	521304 178832
164	<b>Contemporary Trade Directory Entries</b> Name: P J Studio Ltd Location: 27, WOODSTOCK ROAD, LONDON, W4 1DS Classification: Textile Manufacturing <b>Status: Inactive</b> Positional Accuracy: Automatically positioned to the address	A12NW (W)	847	-	521293 179204
165	<b>Contemporary Trade Directory Entries</b> Name: Pro Cleaners Chiswick Location: 107a Chiswick High Road, London, W4 2ED Classification: Cleaning Services - Domestic <b>Status: Inactive</b> Positional Accuracy: Automatically positioned to the address	A7NW (SW)	854	-	521370 178528
165	<b>Contemporary Trade Directory Entries</b> Name: Four Star Dry Cleaners Location: 107, CHISWICK HIGH ROAD, CHISWICK, LONDON, W4 2ED Classification: Dry Cleaners <b>Status: Active</b> Positional Accuracy: Automatically positioned to the address	A7NW (SW)	854	-	521370 178528
165	<b>Contemporary Trade Directory Entries</b> Name: The Swiss Watch Company Location: 117, CHISWICK HIGH ROAD, CHISWICK, LONDON, W4 2ED Classification: Clocks & Watches - Manufacturers & Wholesalers <b>Status: Active</b> Positional Accuracy: Automatically positioned to the address	A7NW (SW)	872	-	521351 178524
166	<b>Contemporary Trade Directory Entries</b> Name: Ryness Location: 103, King Street, London, W6 9JG Classification: Electrical Goods Sales, Manufacturers & Wholesalers <b>Status: Inactive</b> Positional Accuracy: Automatically positioned to the address	A9NE (SE)	854	-	523013 178534
167	<b>Contemporary Trade Directory Entries</b> Name: Cleaners Hammersmith Location: 78, Overstone Road, London, W6 0AB Classification: Commercial Cleaning Services <b>Status: Inactive</b> Positional Accuracy: Automatically positioned to the address	A14NE (E)	857	-	523109 179018

Map ID	Details	Quadrant Reference (Compass Direction)	Estimated Distance From Site	Contact	NGR
167	<p><b>Contemporary Trade Directory Entries</b></p> <p>Name: H Gentle            Location: Adie Road, London, W6 0PW            Classification: Art Restoration &amp; Picture Cleaning  <b>Status: Inactive</b>            Positional Accuracy: Automatically positioned to the address</p>	A14NE (E)	877	-	523124 179061
168	<p><b>Contemporary Trade Directory Entries</b></p> <p>Name: Fixprices            Location: 50, Stowe Road, London, W12 8BW            Classification: Electrical Goods Sales, Manufacturers &amp; Wholesalers  <b>Status: Inactive</b>            Positional Accuracy: Automatically positioned to the address</p>	A19NW (NE)	866	-	522693 179740
169	<p><b>Contemporary Trade Directory Entries</b></p> <p>Name: Rangers Cleaners Hammersmith            Location: 34, Aspen Gardens, London, W6 9JE            Classification: Cleaning Services - Domestic  <b>Status: Inactive</b>            Positional Accuracy: Automatically positioned to the address</p>	A9NE (SE)	875	-	522961 178410
170	<p><b>Contemporary Trade Directory Entries</b></p> <p>Name: Leyland Sdm            Location: 146, Chiswick High Road, London, W4 1PU            Classification: Painting &amp; Decorating Supplies  <b>Status: Inactive</b>            Positional Accuracy: Automatically positioned to the address</p>	A7NW (SW)	877	-	521330 178560
170	<p><b>Contemporary Trade Directory Entries</b></p> <p>Name: Turn'Em Clean            Location: 152, Chiswick High Road, London, W4 1PR            Classification: Dry Cleaners  <b>Status: Inactive</b>            Positional Accuracy: Automatically positioned to the address</p>	A7NW (SW)	913	-	521293 178555
171	<p><b>Contemporary Trade Directory Entries</b></p> <p>Name: Shane Topley            Location: 17, Godolphin Road, London, W12 8JE            Classification: Boilers - Servicing, Replacements &amp; Repairs  <b>Status: Inactive</b>            Positional Accuracy: Automatically positioned to the address</p>	A19NW (NE)	885	-	522814 179663
172	<p><b>Contemporary Trade Directory Entries</b></p> <p>Name: Cleaners Sheperds Bush            Location: 2, Findon Road, London, W12 9PP            Classification: Commercial Cleaning Services  <b>Status: Inactive</b>            Positional Accuracy: Automatically positioned to the address</p>	A18NE (N)	886	-	522387 179917
173	<p><b>Contemporary Trade Directory Entries</b></p> <p>Name: Automatic Man Europe Ltd            Location: 64, DAVIS ROAD, LONDON, W3 7SG            Classification: Gearboxes  <b>Status: Inactive</b>            Positional Accuracy: Automatically positioned to the address</p>	A17NE (NW)	895	-	521780 179885
174	<p><b>Contemporary Trade Directory Entries</b></p> <p>Name: The Darkroom            Location: 3, Turnham Green Terrace Mews, London, W4 1QU            Classification: Photographic Processors  <b>Status: Inactive</b>            Positional Accuracy: Automatically positioned to the address</p>	A12SW (W)	898	-	521269 178676
174	<p><b>Contemporary Trade Directory Entries</b></p> <p>Name: H S Q C            Location: Unit 6, Turnham Green Terrace Mews, London, W4 1QU            Classification: Pest &amp; Vermin Control  <b>Status: Inactive</b>            Positional Accuracy: Automatically positioned to the address</p>	A12SW (W)	905	-	521257 178694
174	<p><b>Contemporary Trade Directory Entries</b></p> <p>Name: Health Safety &amp; Quality Control International            Location: UNIT 6, TURNHAM GREEN TERRACE MEWS, CHISWICK, LONDON, W4 1QU            Classification: Pest &amp; Vermin Control  <b>Status: Active</b>            Positional Accuracy: Automatically positioned to the address</p>	A12SW (W)	905	-	521257 178694

Map ID	Details	Quadrant Reference (Compass Direction)	Estimated Distance From Site	Contact	NGR
175	<b>Contemporary Trade Directory Entries</b> Name: Shift It Location: 55, Askew Crescent, London, W12 9DN Classification: Waste Disposal Services <b>Status: Inactive</b> Positional Accuracy: Automatically positioned to the address	A18NW (N)	898	-	522006 179950
176	<b>Contemporary Trade Directory Entries</b> Name: Sipsmith Location: 83, CRANBROOK ROAD, CHISWICK, LONDON, W4 2LJ Classification: Distilleries <b>Status: Active</b> Positional Accuracy: Automatically positioned to the address	A7NW (SW)	909	-	521443 178316
177	<b>Contemporary Trade Directory Entries</b> Name: The Oil Merchant Location: 5, GOLDHAWK MEWS, LONDON, W12 8PA Classification: Oils - Edible <b>Status: Active</b> Positional Accuracy: Automatically positioned to the address	A19SE (NE)	909	-	522904 179613
178	<b>Contemporary Trade Directory Entries</b> Name: Barons Drycleaners Location: 1, BEDFORD PARK CORNER, CHISWICK, LONDON, W4 1LS Classification: Dry Cleaners <b>Status: Active</b> Positional Accuracy: Automatically positioned to the address	A12SW (W)	911	-	521231 178832
179	<b>Contemporary Trade Directory Entries</b> Name: Shifa Medical Centre Location: 122, Goldhawk Road, London, W12 8HH Classification: Medical & Dental Laboratories <b>Status: Inactive</b> Positional Accuracy: Manually positioned to the address or location	A19SE (NE)	911	-	522924 179595
179	<b>Contemporary Trade Directory Entries</b> Name: K C L Dry Cleaners Ltd Location: 116, GOLDHAWK ROAD, LONDON, W12 8HD Classification: Dry Cleaners <b>Status: Active</b> Positional Accuracy: Automatically positioned to the address	A19SE (NE)	938	-	522956 179599
179	<b>Contemporary Trade Directory Entries</b> Name: Copymasters Location: 114, Goldhawk Road, London, W12 8HD Classification: Photocopiers <b>Status: Inactive</b> Positional Accuracy: Automatically positioned to the address	A19SE (NE)	944	-	522962 179601
180	<b>Contemporary Trade Directory Entries</b> Name: Strategic Ltd Location: 32, Chiswick Lane, London, W4 2JG Classification: Cleaning Services - Domestic <b>Status: Inactive</b> Positional Accuracy: Automatically positioned to the address	A7SW (SW)	918	-	521482 178259
181	<b>Contemporary Trade Directory Entries</b> Name: Mr Kleen Location: 92, Turnham Green Terrace, London, W4 1QN Classification: Dry Cleaners <b>Status: Inactive</b> Positional Accuracy: Automatically positioned to the address	A12SW (W)	923	-	521228 178753
181	<b>Contemporary Trade Directory Entries</b> Name: Mr Kleen Location: 92, Turnham Green Terrace, London, W4 1QN Classification: Dry Cleaners <b>Status: Inactive</b> Positional Accuracy: Automatically positioned to the address	A12SW (W)	923	-	521228 178753
182	<b>Contemporary Trade Directory Entries</b> Name: Tagster Ltd Location: 63, Jeddo Road, London, W12 9EE Classification: Electric Motor Sales & Service <b>Status: Inactive</b> Positional Accuracy: Automatically positioned to the address	A17NE (NW)	925	-	521630 179841
182	<b>Contemporary Trade Directory Entries</b> Name: Brand Stable Location: 65, JEDDO ROAD, LONDON, W12 9ED Classification: Children & Babywear - Manufacturers & Wholesalers <b>Status: Active</b> Positional Accuracy: Automatically positioned to the address	A17NE (NW)	925	-	521630 179840

Map ID	Details	Quadrant Reference (Compass Direction)	Estimated Distance From Site	Contact	NGR
182	<b>Contemporary Trade Directory Entries</b> Name: Marba Bookbinding Location: 63 Jeddo Road, Hammersmith And Fulham, London, W12 9EE Classification: Bookbinding & Equipment <b>Status: Active</b> Positional Accuracy: Manually positioned to the address or location	A17NE (NW)	925	-	521630 179840
182	<b>Contemporary Trade Directory Entries</b> Name: Halina Upholstery Location: unit 25,63 Jeddo Rd, London, W12 9EE Classification: Carpet, Curtain & Upholstery Cleaners <b>Status: Inactive</b> Positional Accuracy: Manually positioned to the address or location	A17NE (NW)	925	-	521630 179840
182	<b>Contemporary Trade Directory Entries</b> Name: Titian Studios Location: 65, JEDDO ROAD, LONDON, W12 9ED Classification: Antiques - Repairing & Restoring <b>Status: Active</b> Positional Accuracy: Automatically positioned to the address	A17NE (NW)	925	-	521630 179840
182	<b>Contemporary Trade Directory Entries</b> Name: Pol-Cleaning Location: 63, Jeddo Road, London, W12 9EE Classification: Commercial Cleaning Services <b>Status: Inactive</b> Positional Accuracy: Automatically positioned to the address	A17NE (NW)	925	-	521630 179841
182	<b>Contemporary Trade Directory Entries</b> Name: Polcleaning Location: Jeddo Rd, London, W12 9EE Classification: Commercial Cleaning Services <b>Status: Inactive</b> Positional Accuracy: Manually positioned within the geographical locality	A17NE (NW)	926	-	521630 179841
183	<b>Contemporary Trade Directory Entries</b> Name: Abrahart Location: 62a, Valetta Road, London, W3 7TN Classification: Antiques - Repairing & Restoring <b>Status: Inactive</b> Positional Accuracy: Automatically positioned to the address	A17NE (NW)	936	-	521606 179838
183	<b>Contemporary Trade Directory Entries</b> Name: Sylvia Grey Dry Cleaners Ltd Location: 67-69, Jeddo Road, London, W12 9ED Classification: Dry Cleaners <b>Status: Inactive</b> Positional Accuracy: Automatically positioned to the address	A17NE (NW)	939	-	521582 179825
184	<b>Contemporary Trade Directory Entries</b> Name: Monavie Location: 144, Percy Road, London, W12 9QL Classification: Distribution Services <b>Status: Inactive</b> Positional Accuracy: Automatically positioned to the address	A18NE (N)	937	-	522369 179974
185	<b>Contemporary Trade Directory Entries</b> Name: Macnab Plumbing Ltd Location: 13, Keith Grove, London, W12 9EY Classification: Boilers - Servicing, Replacements & Repairs <b>Status: Inactive</b> Positional Accuracy: Automatically positioned to the address	A18NE (N)	939	-	522281 179993
185	<b>Contemporary Trade Directory Entries</b> Name: Swimex Pools Ltd Location: 12a, Keith Grove, London, W12 9EZ Classification: Swimming Pool Contractors, Repairers & Service <b>Status: Inactive</b> Positional Accuracy: Automatically positioned to the address	A23SE (N)	950	-	522239 180008
185	<b>Contemporary Trade Directory Entries</b> Name: D & C Joinery Location: 4, Keith Grove, London, W12 9EZ Classification: Joinery Manufacturers <b>Status: Inactive</b> Positional Accuracy: Automatically positioned to the address	A23SE (N)	959	-	522211 180019
186	<b>Contemporary Trade Directory Entries</b> Name: Pest Control (Hammersmith) Location: 22 Glenthorne Rd, London, W6 0LH Classification: Pest & Vermin Control <b>Status: Inactive</b> Positional Accuracy: Manually positioned to the address or location	A14SE (E)	942	-	523187 178784

Map ID	Details	Quadrant Reference (Compass Direction)	Estimated Distance From Site	Contact	NGR
187	<b>Contemporary Trade Directory Entries</b> Name: B Palmer Location: 77, Jeddo Road, London, W12 9ED Classification: Ornamental Metalwork <b>Status: Inactive</b> Positional Accuracy: Automatically positioned to the address	A17NE (NW)	943	-	521533 179792
187	<b>Contemporary Trade Directory Entries</b> Name: D & A Autos Location: 77, Jeddo Road, London, W12 9ED Classification: Garage Services <b>Status: Active</b> Positional Accuracy: Automatically positioned to the address	A17NE (NW)	944	-	521532 179792
188	<b>Contemporary Trade Directory Entries</b> Name: Macken Brothers Location: 44, TURNHAM GREEN TERRACE, CHISWICK, LONDON, W4 1QP Classification: Meat - Wholesale <b>Status: Active</b> Positional Accuracy: Automatically positioned to the address	A7NW (W)	944	-	521231 178641
188	<b>Contemporary Trade Directory Entries</b> Name: White Stuff Location: 40, Turnham Green Terrace, London, W4 1QP Classification: Leisure & Sportswear Manufacturers & Wholesalers <b>Status: Inactive</b> Positional Accuracy: Automatically positioned to the address	A7NW (W)	946	-	521230 178636
188	<b>Contemporary Trade Directory Entries</b> Name: I S M S U K Ltd Location: Floor 4 Gable House, Turnham Green Terrace, London, W4 1QP Classification: Shop Fittings Manufacturers <b>Status: Inactive</b> Positional Accuracy: Manually positioned within the geographical locality	A7NW (W)	954	-	521230 178610
188	<b>Contemporary Trade Directory Entries</b> Name: Keller Bryant & Company Ltd Location: Gable House, 18-24, Turnham Green Terrace, London, W4 1QP Classification: Ship Builders, Repairs & Fittings <b>Status: Active</b> Positional Accuracy: Automatically positioned to the address	A7NW (W)	954	-	521230 178609
188	<b>Contemporary Trade Directory Entries</b> Name: Imperial Waste Location: GARMENT BUILDING, FISHERS LANE, CHISWICK, LONDON, W4 1RX Classification: Waste Disposal Services <b>Status: Active</b> Positional Accuracy: Automatically positioned to the address	A7NW (W)	954	-	521230 178610
189	<b>Contemporary Trade Directory Entries</b> Name: Aire Works Ltd Location: Flat 158, Ashcroft Square, King Street, London, W6 0YN Classification: Air Conditioning & Refrigeration Contractors <b>Status: Inactive</b> Positional Accuracy: Automatically positioned to the address	A9NE (E)	944	-	523147 178617
190	<b>Contemporary Trade Directory Entries</b> Name: Brick Restoration Ltd Location: 104, Larden Road, London, W3 7SX Classification: Brick Manufacturers <b>Status: Inactive</b> Positional Accuracy: Automatically positioned to the address	A17NW (NW)	946	-	521424 179692
191	<b>Contemporary Trade Directory Entries</b> Name: Giovanna Lorusso Location: Britannia House, 1-11, Glenthorne Road, London, W6 0LH Classification: Children & Babywear - Manufacturers & Wholesalers <b>Status: Inactive</b> Positional Accuracy: Automatically positioned to the address	A14SE (E)	954	-	523195 178756
191	<b>Contemporary Trade Directory Entries</b> Name: Wykefold Ltd Location: Britannia House, 1-11, Glenthorne Road, London, W6 0LH Classification: Food Colouring, Flavouring & Additive Manufacturers & Distributors <b>Status: Inactive</b> Positional Accuracy: Automatically positioned to the address	A14SE (E)	954	-	523195 178756
191	<b>Contemporary Trade Directory Entries</b> Name: R M Business Products Ltd Location: Britannia House, 1-11, Glenthorne Road, London, W6 0LH Classification: Photocopiers <b>Status: Inactive</b> Positional Accuracy: Manually positioned to the address or location	A14SE (E)	954	-	523195 178756

Map ID	Details	Quadrant Reference (Compass Direction)	Estimated Distance From Site	Contact	NGR
191	<b>Contemporary Trade Directory Entries</b> Name: Printec Consultants Ltd Location: Britannia House, 1-11, Glenthorne Road, London, W6 0LH Classification: Printers <b>Status: Inactive</b> Positional Accuracy: Manually positioned to the address or location	A14SE (E)	954	-	523195 178756
191	<b>Contemporary Trade Directory Entries</b> Name: Qualipac Location: Britannia House, 1-11, Glenthorne Road, London, W6 0LH Classification: Packaging & Wrapping Equipment & Supplies <b>Status: Inactive</b> Positional Accuracy: Manually positioned to the address or location	A14SE (E)	954	-	523195 178756
191	<b>Contemporary Trade Directory Entries</b> Name: Wykefold Ltd Location: Britannia House, 1-11, Glenthorne Road, London, W6 0LH Classification: Food Colouring, Flavouring & Additive Manufacturers & Distributors <b>Status: Inactive</b> Positional Accuracy: Automatically positioned to the address	A14SE (E)	954	-	523195 178756
191	<b>Contemporary Trade Directory Entries</b> Name: Cleanton Ltd Location: Britannia House, 7-11, Glenthorne Road, London, W6 0LH Classification: Cleaning Services - Domestic <b>Status: Inactive</b> Positional Accuracy: Automatically positioned to the address	A14SE (E)	954	-	523195 178756
191	<b>Contemporary Trade Directory Entries</b> Name: Air New Zealand Cargo Location: The Triangle 5-17, Hammersmith Grove, London, W6 0LG Classification: Freight Forwarders <b>Status: Inactive</b> Positional Accuracy: Automatically positioned to the address	A15SW (E)	984	-	523220 178727
191	<b>Contemporary Trade Directory Entries</b> Name: Anyvan Location: SIXTH FLOOR, THE TRIANGLE, 5-17, HAMMERSMITH GROVE, LONDON, W6 0LG Classification: Road Haulage Services <b>Status: Active</b> Positional Accuracy: Automatically positioned to the address	A15SW (E)	984	-	523220 178727
191	<b>Contemporary Trade Directory Entries</b> Name: Airserve (Systems) Ltd Location: 1 Hammersmith Gr, London, W6 0NB Classification: Air Conditioning & Refrigeration Contractors <b>Status: Inactive</b> Positional Accuracy: Manually positioned to the road within the address or location	A15SW (E)	1000	-	523240 178748
192	<b>Contemporary Trade Directory Entries</b> Name: D Adams Tyres Location: 22, GROVE MEWS, LONDON, W6 7HS Classification: Tyre Dealers <b>Status: Inactive</b> Positional Accuracy: Automatically positioned to the address	A14NE (E)	957	-	523149 179310
192	<b>Contemporary Trade Directory Entries</b> Name: D Adams Tyres Location: 22, Grove Mews, London, W6 7HS Classification: Tyre Dealers <b>Status: Inactive</b> Positional Accuracy: Automatically positioned to the address	A14NE (E)	958	-	523150 179311
192	<b>Contemporary Trade Directory Entries</b> Name: Quantex Location: 85 Richford Street, Hammersmith And Fulham, London, W6 7HJ Classification: Pump Manufacturers <b>Status: Active</b> Positional Accuracy: Automatically positioned to the address	A19SE (E)	989	-	523174 179333
193	<b>Contemporary Trade Directory Entries</b> Name: Cleaners Chiswick Location: Southfield Rd, London, W4 1AA Classification: Cleaning Services - Domestic <b>Status: Inactive</b> Positional Accuracy: Manually positioned within the geographical locality	A17SW (NW)	958	-	521272 179490



Map ID	Details	Quadrant Reference (Compass Direction)	Estimated Distance From Site	Contact	NGR
193	<p><b>Contemporary Trade Directory Entries</b></p> <p>Name: Richard James            Location: Southfield Rd, London, W4 1AA            Classification: Garage Services  <b>Status: Inactive</b>            Positional Accuracy: Manually positioned to the road within the address or location</p>	A17SW (NW)	980	-	521240 179474
194	<p><b>Contemporary Trade Directory Entries</b></p> <p>Name: Melbury'S            Location: 53, Turnham Green Terrace, London, W4 1RP            Classification: Toiletries  <b>Status: Inactive</b>            Positional Accuracy: Automatically positioned to the address</p>	A12SW (W)	958	-	521203 178693
194	<p><b>Contemporary Trade Directory Entries</b></p> <p>Name: Autocheck Chiswick            Location: 1, CHISWICK COMMON ROAD, CHISWICK, LONDON, W4 1RR            Classification: Garage Services  <b>Status: Active</b>            Positional Accuracy: Automatically positioned to the address</p>	A12SW (W)	961	-	521197 178710
195	<p><b>Contemporary Trade Directory Entries</b></p> <p>Name: Gary See            Location: Lower Mall, London, W6 9DJ            Classification: Boatbuilders &amp; Repairers  <b>Status: Inactive</b>            Positional Accuracy: Manually positioned to the road within the address or location</p>	A9SE (SE)	961	-	522904 178220
196	<p><b>Contemporary Trade Directory Entries</b></p> <p>Name: Turn &amp; Clean Dry Cleaners            Location: 11, Bedford Corner, The Avenue, London, W4 1LZ            Classification: Dry Cleaners  <b>Status: Inactive</b>            Positional Accuracy: Automatically positioned to the address</p>	A11SE (W)	971	-	521159 178963
196	<p><b>Contemporary Trade Directory Entries</b></p> <p>Name: Hardies Bygones            Location: 1, Bedford Corner, South Parade, London, W4 1LD            Classification: Furniture - Repairing &amp; Restoring  <b>Status: Inactive</b>            Positional Accuracy: Automatically positioned to the address</p>	A11SE (W)	985	-	521147 178934
197	<p><b>Contemporary Trade Directory Entries</b></p> <p>Name: Askew Service Centre            Location: Unit B1,Askew Crescent Workshops,2A Askew Cr, London, W12 9DP            Classification: Garage Services  <b>Status: Inactive</b>            Positional Accuracy: Manually positioned within the geographical locality</p>	A23SW (N)	982	-	522066 180040
198	<p><b>Contemporary Trade Directory Entries</b></p> <p>Name: A G A Scaffolding Ltd            Location: 26-28 Hammersmith Grove, Hammersmith And Fulham, London, W6 7BA            Classification: Scaffolding &amp; Work Platforms  <b>Status: Inactive</b>            Positional Accuracy: Manually positioned to the address or location</p>	A15SW (E)	990	-	523240 178812
199	<p><b>Contemporary Trade Directory Entries</b></p> <p>Name: The Preservation Co            Location: Ronan Ho,Askew Rd, London, W12 9AA            Classification: Damp &amp; Dry Rot Control  <b>Status: Inactive</b>            Positional Accuracy: Manually positioned to the road within the address or location</p>	A23SW (N)	994	-	521909 180030
200	<p><b>Contemporary Trade Directory Entries</b></p> <p>Name: Jewson            Location: TRUSSLEY ROAD, LONDON, W6 7PS            Classification: Builders' Merchants  <b>Status: Active</b>            Positional Accuracy: Automatically positioned to the address</p>	A15NW (E)	998	-	523208 179261
201	<p><b>Contemporary Trade Directory Entries</b></p> <p>Name: Currys            Location: 38, Kings Mall, King Street, London, W6 0QB            Classification: Electrical Goods Sales, Manufacturers &amp; Wholesalers  <b>Status: Inactive</b>            Positional Accuracy: Automatically positioned to the address</p>	A9NE (E)	999	-	523198 178596
201	<p><b>Contemporary Trade Directory Entries</b></p> <p>Name: Currys Digital            Location: 58, Kings Mall, King Street, London, W6 0QB            Classification: Electrical Goods Sales, Manufacturers &amp; Wholesalers  <b>Status: Inactive</b>            Positional Accuracy: Automatically positioned to the address</p>	A9NE (E)	999	-	523198 178596



Map ID	Details	Quadrant Reference (Compass Direction)	Estimated Distance From Site	Contact	NGR
202	<b>Fuel Station Entries</b> Name: Shell Hammersmith Location: 372, Goldhawk Road , Hammersmith , London, Outer London, W6 0XF Brand: Shell Premises Type: Petrol Station <b>Status: Open</b> Positional Accuracy: Manually positioned to the address or location	A13SW (W)	195	-	521942 178912
203	<b>Fuel Station Entries</b> Name: Standish Service Station Location: 327-343, King Street , Hammersmith , London, Inner London, W6 9NH Brand: Obsolete Premises Type: Not Applicable <b>Status: Obsolete</b> Positional Accuracy: Manually positioned to the address or location	A8NW (S)	275	-	522164 178626
204	<b>Fuel Station Entries</b> Name: Askew Road Service Station Location: 167-181, Askew Road Starfield Road, Hammersmith , London, Inner London, W12 9AX Brand: Texaco Premises Type: Not Applicable <b>Status: Obsolete</b> Positional Accuracy: Automatically positioned to the address	A18SW (N)	497	-	522173 179559
205	<b>Fuel Station Entries</b> Name: Mfg Cromwell Road North Location: Great West Road , Hammersmith , London, Inner London, W6 9TQ Brand: BP Premises Type: Petrol Station <b>Status: Open</b> Positional Accuracy: Manually positioned to the address or location	A8NE (S)	509	-	522393 178428
206	<b>Fuel Station Entries</b> Name: Cromwell Road Sf South Connect Location: Great West Road , Hammersmith , London, Inner London, W6 9TQ Brand: BP Premises Type: Petrol Station <b>Status: Open</b> Positional Accuracy: Automatically positioned to the address	A8NE (S)	553	-	522352 178369
207	<b>Fuel Station Entries</b> Name: Goldhawk Road Service Station Location: 176-180, Goldhawk Road Catheror Road, Hammersmith , London, Inner London, W12 9NS Brand: Harvest Energy Premises Type: Not Applicable <b>Status: Obsolete</b> Positional Accuracy: Automatically positioned to the address	A19SW (NE)	675	-	522690 179493
208	<b>Fuel Station Entries</b> Name: Chiswick Service Station Location: 361-365, Chiswick High Road Marlborough Road, Chiswick , London, Outer London, W4 4HS Brand: Obsolete Premises Type: Not Applicable <b>Status: Obsolete</b> Positional Accuracy: Automatically positioned to the address	A7NW (SW)	923	-	521309 178496
208	<b>Fuel Station Entries</b> Name: Total/Spar West Four Location: 137, Chiswick High Road Brackley Road, Chiswick , London, Outer London, W4 2ED Brand: Total Premises Type: Not Applicable <b>Status: Obsolete</b> Positional Accuracy: Automatically positioned to the address	A7NW (SW)	923	-	521309 178496
209	<b>Points of Interest - Commercial Services</b> Name: Hexagon Motorcycles Ltd Location: 14 Ravenscourt Place, London, W6 0UN Category: Repair and Servicing Class Code: Vehicle Repair, Testing and Servicing Positional Accuracy: Positioned to address or location	A13NW (NW)	27	10	522101 179062
210	<b>Points of Interest - Commercial Services</b> Name: Service Deaconcraft Location: 150 Stamford Brook Arches, Ravenscourt Park, London, W6 0TQ Category: Repair and Servicing Class Code: Vehicle Repair, Testing and Servicing Positional Accuracy: Positioned to address or location	A13SW (S)	98	10	522115 178805

Map ID	Details	Quadrant Reference (Compass Direction)	Estimated Distance From Site	Contact	NGR
210	<b>Points of Interest - Commercial Services</b> Name: Deaconcraft Ltd Location: 150 Stamford Brook Arches, Ravenscourt Park, London, W6 0TQ Category: Repair and Servicing Class Code: Vehicle Repair, Testing and Servicing Positional Accuracy: Positioned to address or location	A13SW (S)	98	10	522115 178805
210	<b>Points of Interest - Commercial Services</b> Name: Xavier Auto Clinic Location: 166 Stamford Brook Arches, Ravenscourt Park, London, W6 0TQ Category: Repair and Servicing Class Code: Vehicle Repair, Testing and Servicing Positional Accuracy: Positioned to address or location	A13SW (SW)	134	10	522046 178803
210	<b>Points of Interest - Commercial Services</b> Name: M O T Hammersmith Location: 167 Stamford Brook Arches, Ravenscourt Park, London, W6 0TQ Category: Repair and Servicing Class Code: Vehicle Repair, Testing and Servicing Positional Accuracy: Positioned to address or location	A13SW (SW)	141	10	522037 178802
210	<b>Points of Interest - Commercial Services</b> Name: G & M Autos Location: 173 Stamford Brook Arches, Ravenscourt Park, London, W6 0TQ Category: Repair and Servicing Class Code: Vehicle Repair, Testing and Servicing Positional Accuracy: Positioned to address or location	A13SW (SW)	176	10	521994 178799
211	<b>Points of Interest - Commercial Services</b> Name: Saab V4 Restoration Company Location: 145 Stamford Brook Arches, Ravenscourt Park, London, W6 0TQ Category: Repair and Servicing Class Code: Vehicle Repair, Testing and Servicing Positional Accuracy: Positioned to address or location	A13SW (S)	100	10	522174 178802
211	<b>Points of Interest - Commercial Services</b> Name: Deaconcraft Location: 150 Stamford Brook Arches, Ravenscourt Park, London, W6 0TQ Category: Repair and Servicing Class Code: Vehicle Repair, Testing and Servicing Positional Accuracy: Positioned to address or location	A13SW (S)	101	10	522154 178800
211	<b>Points of Interest - Commercial Services</b> Name: C H Coachworks Location: 150 Stamford Brook Arches, Ravenscourt Park, London, W6 0TQ Category: Repair and Servicing Class Code: Vehicle Repair, Testing and Servicing Positional Accuracy: Positioned to address or location	A13SW (S)	101	10	522154 178800
211	<b>Points of Interest - Commercial Services</b> Name: Morris Minor Centre Location: 146 Stamford Brook Arches, Ravenscourt Park, London, W6 0TQ Category: Repair and Servicing Class Code: Vehicle Repair, Testing and Servicing Positional Accuracy: Positioned to address or location	A13SW (S)	104	10	522179 178798
211	<b>Points of Interest - Commercial Services</b> Name: Gemini Autos Location: 177 Stamford Brook Arches, Ravenscourt Park, London, W6 0TQ Category: Repair and Servicing Class Code: Vehicle Repair, Testing and Servicing Positional Accuracy: Positioned to address or location	A13SE (S)	106	10	522219 178797
211	<b>Points of Interest - Commercial Services</b> Name: G & M Autos Location: 173 Stamford Brook Arches, Ravenscourt Park, London, W6 0TQ Category: Repair and Servicing Class Code: Vehicle Repair, Testing and Servicing Positional Accuracy: Positioned to address or location	A13SE (S)	106	10	522219 178797
211	<b>Points of Interest - Commercial Services</b> Name: Total Repairs Location: 177 Stamford Brook Arches, Ravenscourt Park, London, W6 0TQ Category: Repair and Servicing Class Code: Vehicle Repair, Testing and Servicing Positional Accuracy: Positioned to address or location	A13SE (S)	106	10	522219 178797
211	<b>Points of Interest - Commercial Services</b> Name: Deaconcraft Location: 167 Stamford Brook Arches, Ravenscourt Park, London, W6 0TQ Category: Repair and Servicing Class Code: Vehicle Repair, Testing and Servicing Positional Accuracy: Positioned to address or location	A13SE (S)	106	10	522219 178797

Map ID	Details	Quadrant Reference (Compass Direction)	Estimated Distance From Site	Contact	NGR
211	<b>Points of Interest - Commercial Services</b> Name: The Morris Minor Centre Location: 164-166 Stamford Brook Arches, Ravenscourt Park, London, W6 0TQ Category: Repair and Servicing Class Code: Vehicle Repair, Testing and Servicing Positional Accuracy: Positioned to address or location	A13SE (S)	106	10	522219 178797
211	<b>Points of Interest - Commercial Services</b> Name: Regal Renovations Location: 174 Stamford Brook Arches, Ravenscourt Park, London, W6 0TQ Category: Repair and Servicing Class Code: Vehicle Repair, Testing and Servicing Positional Accuracy: Positioned to address or location	A13SE (S)	106	10	522219 178797
211	<b>Points of Interest - Commercial Services</b> Name: Touring Super Lettera Location: 160 Stamford Brook Arches, Ravenscourt Park, London, W6 0TQ Category: Repair and Servicing Class Code: Vehicle Repair, Testing and Servicing Positional Accuracy: Positioned to address or location	A13SE (S)	108	10	522226 178795
211	<b>Points of Interest - Commercial Services</b> Name: Total Repairs Location: 177 Stamford Brook Arches, Ravenscourt Park, London, W6 0TQ Category: Repair and Servicing Class Code: Vehicle Repair, Testing and Servicing Positional Accuracy: Positioned to address or location	A13SE (S)	109	10	522225 178795
211	<b>Points of Interest - Commercial Services</b> Name: Gemini Autos Location: 177 Stamford Brook Arches, Ravenscourt Park, London, W6 0TQ Category: Repair and Servicing Class Code: Vehicle Repair, Testing and Servicing Positional Accuracy: Positioned to address or location	A13SE (S)	109	10	522225 178795
211	<b>Points of Interest - Commercial Services</b> Name: MOT Test Location: Stamford Brook Arches, Ravenscourt Park, London, W6 0TQ Category: Repair and Servicing Class Code: Vehicle Repair, Testing and Servicing Positional Accuracy: Positioned to address or location	A13SE (S)	110	10	522216 178793
211	<b>Points of Interest - Commercial Services</b> Name: T A C Bikes & Scooters Location: 134, Stamford Brook Arches, Ravenscourt Park, London, W6 0TQ Category: Repair and Servicing Class Code: Vehicle Repair, Testing and Servicing Positional Accuracy: Positioned to address or location	A13SE (SE)	135	10	522274 178785
212	<b>Points of Interest - Commercial Services</b> Name: Jaguar Workshop Location: 1a Ravenscourt Square, London, W6 0TW Category: Repair and Servicing Class Code: Vehicle Repair, Testing and Servicing Positional Accuracy: Positioned to address or location	A13NW (N)	130	10	522103 179188
212	<b>Points of Interest - Commercial Services</b> Name: Beetle Drive Location: 1A Ravenscourt Square, London, W6 0TW Category: Repair and Servicing Class Code: Vehicle Repair, Testing and Servicing Positional Accuracy: Positioned to address or location	A13NW (N)	130	10	522103 179188
212	<b>Points of Interest - Commercial Services</b> Name: Jaguar Workshop Location: 1a Ravenscourt Square, London, W6 0TW Category: Repair and Servicing Class Code: Vehicle Repair, Testing and Servicing Positional Accuracy: Positioned to address or location	A13NW (N)	130	10	522103 179188
212	<b>Points of Interest - Commercial Services</b> Name: West London Classics Ltd Location: 1a Ravenscourt Square, London, W6 0TW Category: Repair and Servicing Class Code: Vehicle Repair, Testing and Servicing Positional Accuracy: Positioned to address or location	A13NW (N)	130	10	522103 179188
212	<b>Points of Interest - Commercial Services</b> Name: British Classic Car Specialists Location: 303 Goldhawk Road, London, W12 8EU Category: Repair and Servicing Class Code: Vehicle Repair, Testing and Servicing Positional Accuracy: Positioned to address or location	A13NW (N)	160	10	522110 179219

Map ID	Details	Quadrant Reference (Compass Direction)	Estimated Distance From Site	Contact	NGR
213	<b>Points of Interest - Commercial Services</b> Name: Kwik-Fit (GB) Limited Location: 332-336 Goldhawk Road, London, W6 0XF Category: Repair and Servicing Class Code: Vehicle Repair, Testing and Servicing Positional Accuracy: Positioned to address or location	A13NW (NW)	174	10	521969 179131
213	<b>Points of Interest - Commercial Services</b> Name: Kwik-Fit (GB) Limited Location: 332-336 Goldhawk Road, London, W6 0XF Category: Repair and Servicing Class Code: Vehicle Repair, Testing and Servicing Positional Accuracy: Positioned to address or location	A13NW (NW)	175	10	521968 179130
214	<b>Points of Interest - Commercial Services</b> Name: Shell Car Wash Location: 372 Goldhawk Road, London, W6 0XF Category: Personal, Consumer and other Services Class Code: Vehicle Cleaning Services Positional Accuracy: Positioned to address or location	A13SW (W)	193	10	521944 178911
214	<b>Points of Interest - Commercial Services</b> Name: Shell Hammersmith Location: 372 Goldhawk Road, London, W6 0XF Category: Personal, Consumer and other Services Class Code: Vehicle Cleaning Services Positional Accuracy: Positioned to address or location	A13SW (W)	195	10	521942 178912
214	<b>Points of Interest - Commercial Services</b> Name: Car Wash Location: 372 Goldhawk Road, London, W6 0XF Category: Personal, Consumer and other Services Class Code: Vehicle Cleaning Services Positional Accuracy: Positioned to address or location	A13SW (W)	195	10	521942 178912
215	<b>Points of Interest - Commercial Services</b> Name: Kaspar Swankey Location: Flat 1 405, Goldhawk Road, London, W6 0SA Category: Construction Services Class Code: Metalworkers Including Blacksmiths Positional Accuracy: Positioned to address or location	A13SW (SW)	293	10	521954 178673
216	<b>Points of Interest - Commercial Services</b> Name: Kirkwood Motorcycles Location: 105-109 Railway Arches, Ravenscourt Road, Hammersmith, London, W6 0UQ Category: Repair and Servicing Class Code: Vehicle Repair, Testing and Servicing Positional Accuracy: Positioned to address or location	A13SE (SE)	304	10	522495 178742
216	<b>Points of Interest - Commercial Services</b> Name: Hammersmith Car Clinic Location: 105 Railway Arches, Ravenscourt Road, London, W6 0UQ Category: Repair and Servicing Class Code: Vehicle Repair, Testing and Servicing Positional Accuracy: Positioned to address or location	A13SE (SE)	304	10	522495 178742
216	<b>Points of Interest - Commercial Services</b> Name: Princes Gate Motors Location: 108-112 Railway Arches, Ravenscourt Road, London, W6 0UQ Category: Repair and Servicing Class Code: Vehicle Repair, Testing and Servicing Positional Accuracy: Positioned to address or location	A13SE (SE)	304	10	522495 178742
216	<b>Points of Interest - Commercial Services</b> Name: Hammersmith Car Clinic Location: 105-109 Railway Arches, Ravenscourt Road, London, W6 0UQ Category: Repair and Servicing Class Code: Vehicle Repair, Testing and Servicing Positional Accuracy: Positioned to address or location	A13SE (SE)	304	10	522495 178742
217	<b>Points of Interest - Commercial Services</b> Name: Nicholas Mee & Co Ltd Location: 12 Wellesley Avenue, London, W6 0UP Category: Repair and Servicing Class Code: Vehicle Repair, Testing and Servicing Positional Accuracy: Positioned to address or location	A14NW (NE)	335	10	522533 179162
217	<b>Points of Interest - Commercial Services</b> Name: Nicholas Mee & Co Ltd Location: 12 Wellesley Avenue, London, W6 0UP Category: Repair and Servicing Class Code: Vehicle Repair, Testing and Servicing Positional Accuracy: Positioned to address or location	A14NW (NE)	335	10	522533 179162

Map ID	Details	Quadrant Reference (Compass Direction)	Estimated Distance From Site	Contact	NGR
218	<b>Points of Interest - Commercial Services</b> Name: Chiswick Automotive Location: 251 Goldhawk Road, London, W12 8EU Category: Repair and Servicing Class Code: Vehicle Repair, Testing and Servicing Positional Accuracy: Positioned to address or location	A18SE (NE)	338	10	522361 179328
218	<b>Points of Interest - Commercial Services</b> Name: A C Automotive Engineering Location: 247-251 Goldhawk Road, London, W12 8EU Category: Repair and Servicing Class Code: Vehicle Repair, Testing and Servicing Positional Accuracy: Positioned to address or location	A18SE (NE)	345	10	522375 179326
218	<b>Points of Interest - Commercial Services</b> Name: A C Automotive Engineering Location: 247-251 Goldhawk Road, London, W12 8EU Category: Repair and Servicing Class Code: Vehicle Repair, Testing and Servicing Positional Accuracy: Positioned to address or location	A18SE (NE)	345	10	522375 179326
219	<b>Points of Interest - Commercial Services</b> Name: Frey Clement Location: Arch 199 Prebend Gardens, Hounslow, London, W6 0XT Category: Repair and Servicing Class Code: Vehicle Repair, Testing and Servicing Positional Accuracy: Positioned to address or location	A12SE (SW)	342	10	521809 178809
220	<b>Points of Interest - Commercial Services</b> Name: T R Shop Location: 16 Chiswick High Road, London, W4 1TH Category: Repair and Servicing Class Code: Vehicle Repair, Testing and Servicing Positional Accuracy: Positioned to address or location	A8NW (SW)	377	10	521867 178639
220	<b>Points of Interest - Commercial Services</b> Name: T R Shop Location: 16 Chiswick High Road, London, W4 1TH Category: Repair and Servicing Class Code: Vehicle Repair, Testing and Servicing Positional Accuracy: Positioned to address or location	A8NW (SW)	377	10	521867 178639
220	<b>Points of Interest - Commercial Services</b> Name: H Crowther Ltd Location: 5 Chiswick High Road, London, W4 2ND Category: Construction Services Class Code: Metalworkers Including Blacksmiths Positional Accuracy: Positioned to address or location	A8NW (SW)	393	10	521897 178590
221	<b>Points of Interest - Commercial Services</b> Name: Avellano Autos Location: 199 Askew Road, London, W12 9AZ Category: Repair and Servicing Class Code: Vehicle Repair, Testing and Servicing Positional Accuracy: Positioned to address or location	A18SE (N)	430	10	522288 179471
222	<b>Points of Interest - Commercial Services</b> Name: Beekay Motor Vehicle Engineers Location: 3-5 Dalling Road, London, W6 0JD Category: Repair and Servicing Class Code: Vehicle Repair, Testing and Servicing Positional Accuracy: Positioned to address or location	A9NW (SE)	453	10	522594 178628
222	<b>Points of Interest - Commercial Services</b> Name: Beekay Motor Vehicle Engineers Location: 3-5 Dalling Road, London, W6 0JD Category: Repair and Servicing Class Code: Vehicle Repair, Testing and Servicing Positional Accuracy: Positioned to address or location	A9NW (SE)	476	10	522621 178624
223	<b>Points of Interest - Commercial Services</b> Name: Running Repair Location: 65 Nasmyth Street, London, W6 0HA Category: Repair and Servicing Class Code: Vehicle Repair, Testing and Servicing Positional Accuracy: Positioned to address or location	A14NW (E)	479	10	522713 179104
224	<b>Points of Interest - Commercial Services</b> Name: J M J Motors Location: Railway Arches 88-89, Studland Street, London, W6 0LZ Category: Repair and Servicing Class Code: Vehicle Repair, Testing and Servicing Positional Accuracy: Positioned to address or location	A14SW (SE)	498	10	522697 178696

Map ID	Details	Quadrant Reference (Compass Direction)	Estimated Distance From Site	Contact	NGR
224	<b>Points of Interest - Commercial Services</b> Name: Felgate Motor Company Ltd Location: Railway Arch 86, Studland Street, London, W6 0LY Category: Repair and Servicing Class Code: Vehicle Repair, Testing and Servicing Positional Accuracy: Positioned to address or location	A14SW (SE)	498	10	522697 178696
224	<b>Points of Interest - Commercial Services</b> Name: West 6 Auto Centre Location: 80-81 Railway Arches, Galena Road, London, W6 0LX Category: Repair and Servicing Class Code: Vehicle Repair, Testing and Servicing Positional Accuracy: Positioned to address or location	A14SW (SE)	548	10	522749 178688
224	<b>Points of Interest - Commercial Services</b> Name: S&M Coachworks Location: 79 Galena Arches, Galena Road, Hammersmith, London, W6 0LX Category: Repair and Servicing Class Code: Vehicle Repair, Testing and Servicing Positional Accuracy: Positioned to address or location	A14SW (SE)	571	10	522773 178687
224	<b>Points of Interest - Commercial Services</b> Name: S & M Coachworks Location: 79 Galena Arches, Galena Road, London, W6 0LX Category: Repair and Servicing Class Code: Vehicle Repair, Testing and Servicing Positional Accuracy: Positioned to address or location	A14SW (SE)	571	10	522773 178687
224	<b>Points of Interest - Commercial Services</b> Name: West 6 Auto Centre Location: 80-81 Galena Arches, Galena Road, London, W6 0LX Category: Repair and Servicing Class Code: Vehicle Repair, Testing and Servicing Positional Accuracy: Positioned to address or location	A14SW (SE)	571	10	522773 178687
224	<b>Points of Interest - Commercial Services</b> Name: S & M Coachworks Location: 79 Galena Arches, Galena Road, London, W6 0LX Category: Repair and Servicing Class Code: Vehicle Repair, Testing and Servicing Positional Accuracy: Positioned to address or location	A14SW (SE)	571	10	522773 178687
224	<b>Points of Interest - Commercial Services</b> Name: Galena Garage Location: 75-76 Galena Arches, Galena Road, London, W6 0LX Category: Repair and Servicing Class Code: Vehicle Repair, Testing and Servicing Positional Accuracy: Positioned to address or location	A14SW (SE)	571	10	522773 178687
224	<b>Points of Interest - Commercial Services</b> Name: Meta Biomed Location: 2 Albion Place, London, W6 0QT Category: Transport, Storage and Delivery Class Code: Distribution and Haulage Positional Accuracy: Positioned to address or location	A9NW (SE)	619	10	522805 178642
225	<b>Points of Interest - Commercial Services</b> Name: Pest & Vermin Control Service Location: 46 Chiswick High Road, London, W4 1SZ Category: Contract Services Class Code: Pest and Vermin Control Positional Accuracy: Positioned to address or location	A7NE (SW)	523	10	521699 178618
225	<b>Points of Interest - Commercial Services</b> Name: Pest & Vermin Control Services Location: 46 Chiswick High Road, London, W4 1SZ Category: Contract Services Class Code: Pest and Vermin Control Positional Accuracy: Positioned to address or location	A7NE (SW)	523	10	521699 178618
226	<b>Points of Interest - Commercial Services</b> Name: Shirland Motors Ltd Location: A 2 Carthew Road, London, W6 0DX Category: Repair and Servicing Class Code: Vehicle Repair, Testing and Servicing Positional Accuracy: Positioned to address or location	A14NW (NE)	590	10	522767 179267
227	<b>Points of Interest - Commercial Services</b> Name: V-Dubs Location: 62 Rylett Road, London, W12 9SU Category: Repair and Servicing Class Code: Vehicle Repair, Testing and Servicing Positional Accuracy: Positioned to address or location	A18SW (N)	631	10	521917 179656



Map ID	Details	Quadrant Reference (Compass Direction)	Estimated Distance From Site	Contact	NGR
227	<b>Points of Interest - Commercial Services</b> Name: A M A Motors Ltd Location: 62 Rylett Road, London, W12 9SU Category: Repair and Servicing Class Code: Vehicle Repair, Testing and Servicing Positional Accuracy: Positioned to address or location	A18SW (N)	631	10	521917 179655
228	<b>Points of Interest - Commercial Services</b> Name: Ellis Coachworks Location: 77 Glenthorne Road, London, W6 0LJ Category: Repair and Servicing Class Code: Vehicle Repair, Testing and Servicing Positional Accuracy: Positioned to address or location	A14SW (E)	637	10	522860 178726
228	<b>Points of Interest - Commercial Services</b> Name: Galena Garage Location: Railway Arches, Galena Road, London, W6 0LX Category: Repair and Servicing Class Code: Vehicle Repair, Testing and Servicing Positional Accuracy: Positioned to address or location	A14SW (E)	646	10	522860 178698
228	<b>Points of Interest - Commercial Services</b> Name: M Lamb Fixing Location: Railway Arch 58, Cambridge Grove, London, W6 0LD Category: Construction Services Class Code: Metalworkers Including Blacksmiths Positional Accuracy: Positioned to address or location	A14SE (E)	711	10	522929 178697
228	<b>Points of Interest - Commercial Services</b> Name: M Lamb Location: Railway Arch 58, Cambridge Grove, London, W6 0LD Category: Construction Services Class Code: Metalworkers Including Blacksmiths Positional Accuracy: Positioned to address or location	A14SE (E)	721	10	522940 178698
229	<b>Points of Interest - Commercial Services</b> Name: Car Wash Location: 176-180 Goldhawk Road, London, W12 9NS Category: Personal, Consumer and other Services Class Code: Vehicle Cleaning Services Positional Accuracy: Positioned to address or location	A19SW (NE)	675	10	522690 179493
229	<b>Points of Interest - Commercial Services</b> Name: Goldhawk Road Service Station Location: 176-180 Goldhawk Road, London, W12 9NS Category: Personal, Consumer and other Services Class Code: Vehicle Cleaning Services Positional Accuracy: Positioned to address or location	A19SW (NE)	697	10	522704 179510
229	<b>Points of Interest - Commercial Services</b> Name: Anthony Paul Location: 2 Coningham Road, London, W12 8BJ Category: Transport, Storage and Delivery Class Code: Distribution and Haulage Positional Accuracy: Positioned to address or location	A19SW (NE)	728	10	522723 179535
230	<b>Points of Interest - Commercial Services</b> Name: Trans World International (UK) Incorporated Location: T W I House 23, Eyot Gardens, London, W6 9TR Category: Transport, Storage and Delivery Class Code: Distribution and Haulage Positional Accuracy: Positioned to address or location	A8SW (S)	690	10	521977 178229
231	<b>Points of Interest - Commercial Services</b> Name: Rabea Autos Ltd Location: 88 Emlyn Road, London, W12 9TA Category: Recycling Services Class Code: Recycling, Reclamation and Disposal Positional Accuracy: Positioned to address or location	A17SW (NW)	753	10	521499 179475
232	<b>Points of Interest - Commercial Services</b> Name: Galena Garage Location: Glenthorne Road, London, W6 0LS Category: Repair and Servicing Class Code: Vehicle Repair, Testing and Servicing Positional Accuracy: Positioned to address or location	A14SE (E)	756	10	523000 178790
232	<b>Points of Interest - Commercial Services</b> Name: Esmond Garage Location: 2 Iffley Road, London, W6 0PA Category: Repair and Servicing Class Code: Vehicle Repair, Testing and Servicing Positional Accuracy: Positioned to address or location	A14SE (E)	799	10	523047 178812



Map ID	Details	Quadrant Reference (Compass Direction)	Estimated Distance From Site	Contact	NGR
232	<b>Points of Interest - Commercial Services</b> Name: Coy Autos Location: 2 Iffley Road, London, W6 0PA Category: Repair and Servicing Class Code: Vehicle Repair, Testing and Servicing Positional Accuracy: Positioned to address or location	A14SE (E)	799	10	523047 178812
232	<b>Points of Interest - Commercial Services</b> Name: Esmond Garage Location: 2 Iffley Road, London, W6 0PA Category: Repair and Servicing Class Code: Vehicle Repair, Testing and Servicing Positional Accuracy: Positioned to address or location	A14SE (E)	800	10	523048 178812
232	<b>Points of Interest - Commercial Services</b> Name: Coy Autos Location: 2 Iffley Road, London, W6 0PA Category: Repair and Servicing Class Code: Vehicle Repair, Testing and Servicing Positional Accuracy: Positioned to address or location	A14SE (E)	800	10	523048 178812
232	<b>Points of Interest - Commercial Services</b> Name: Esmond Garage Hammersmith Ltd Location: 2 Iffley Road, London, W6 0PA Category: Repair and Servicing Class Code: Vehicle Repair, Testing and Servicing Positional Accuracy: Positioned to address or location	A14SE (E)	800	10	523048 178812
232	<b>Points of Interest - Commercial Services</b> Name: Esmond Garage Location: 2 Iffley Road, London, W6 0PA Category: Repair and Servicing Class Code: Vehicle Repair, Testing and Servicing Positional Accuracy: Positioned to address or location	A14SE (E)	800	10	523048 178812
232	<b>Points of Interest - Commercial Services</b> Name: Toyshade Location: 11 Kilmarsh Road, London, W6 0PL Category: Transport, Storage and Delivery Class Code: Distribution and Haulage Positional Accuracy: Positioned to address or location	A14SE (E)	802	10	523058 178894
233	<b>Points of Interest - Commercial Services</b> Name: Reg Orpin Motorcycles Location: 145 Goldhawk Road, London, W12 8EN Category: Repair and Servicing Class Code: Vehicle Repair, Testing and Servicing Positional Accuracy: Positioned to address or location	A19SW (NE)	801	10	522843 179520
234	<b>Points of Interest - Commercial Services</b> Name: Chiswick Auto Service Location: Mayfield Avenue, London, W4 1PW Category: Repair and Servicing Class Code: Vehicle Repair, Testing and Servicing Positional Accuracy: Positioned to address or location	A7NW (SW)	812	10	521388 178593
234	<b>Points of Interest - Commercial Services</b> Name: Chiswick Auto Service Location: Mayfield Avenue, London, W4 1PW Category: Repair and Servicing Class Code: Vehicle Repair, Testing and Servicing Positional Accuracy: Positioned to address or location	A7NW (SW)	812	10	521388 178593
235	<b>Points of Interest - Commercial Services</b> Name: Health Safety & Quality Control International Location: Unit 6, Turnham Green Terrace Mews, Chiswick, London, W4 1QU Category: Contract Services Class Code: Pest and Vermin Control Positional Accuracy: Positioned to address or location	A12SW (W)	905	10	521257 178694
235	<b>Points of Interest - Commercial Services</b> Name: Autocheck Location: 1 Chiswick Common Road, London, W4 1RR Category: Repair and Servicing Class Code: Vehicle Repair, Testing and Servicing Positional Accuracy: Positioned to address or location	A12SW (W)	961	10	521197 178710
235	<b>Points of Interest - Commercial Services</b> Name: Autocheck Chiswick Location: 1 Chiswick Common Road, Chiswick, London, W4 1RR Category: Repair and Servicing Class Code: Vehicle Repair, Testing and Servicing Positional Accuracy: Positioned to address or location	A12SW (W)	962	10	521196 178709

Map ID	Details	Quadrant Reference (Compass Direction)	Estimated Distance From Site	Contact	NGR
236	<b>Points of Interest - Commercial Services</b> Name: Monavie Location: 144 Percy Road, London, W12 9QL Category: Transport, Storage and Delivery Class Code: Distribution and Haulage Positional Accuracy: Positioned to address or location	A18NE (N)	936	10	522368 179973
237	<b>Points of Interest - Commercial Services</b> Name: Pest Control (Hammersmith) Location: 22 Glenthorne Road, London, W6 0LH Category: Contract Services Class Code: Pest and Vermin Control Positional Accuracy: Positioned to address or location	A14SE (E)	942	10	523187 178784
237	<b>Points of Interest - Commercial Services</b> Name: Bemarine Overseas Location: Britannia House 1-11, Glenthorne Road, London, W6 0LH Category: Transport, Storage and Delivery Class Code: Distribution and Haulage Positional Accuracy: Positioned to address or location	A14SE (E)	954	10	523195 178756
237	<b>Points of Interest - Commercial Services</b> Name: Anyvan Location: Sixth Floor, The Triangle, 5-17, Hammersmith Grove, London, W6 0LG Category: Storage and Delivery Class Code: Distribution and Haulage Positional Accuracy: Positioned to address or location	A15SW (E)	984	10	523220 178727
238	<b>Points of Interest - Commercial Services</b> Name: D & A Autos Location: 77 Jeddo Road, London, W12 9ED Category: Repair and Servicing Class Code: Vehicle Repair, Testing and Servicing Positional Accuracy: Positioned to address or location	A17NE (NW)	943	10	521533 179792
238	<b>Points of Interest - Commercial Services</b> Name: D & A Autos Location: Boot Court 75-77, Jeddo Road, London, W12 9ED Category: Repair and Servicing Class Code: Vehicle Repair, Testing and Servicing Positional Accuracy: Positioned to address or location	A17NE (NW)	944	10	521532 179792
239	<b>Points of Interest - Education and Health</b> Name: Ravenscourt Park Hospital Location: Ravenscourt Park, London, W6 0TN Category: Health Practitioners and Establishments Class Code: Hospitals Positional Accuracy: Positioned to address or location	A13SW (SW)	0	10	522171 178962
239	<b>Points of Interest - Education and Health</b> Name: Stamford Hospital Location: Ravenscourt Park-Stamford Clinic, Hammersmith, London, W6 0TN Category: Health Practitioners and Establishments Class Code: Hospitals Positional Accuracy: Positioned to address or location	A13SW (SW)	0	10	522170 178962
240	<b>Points of Interest - Education and Health</b> Name: Cambridge School Location: Cambridge Grove, London, W6 0LB Category: Health Practitioners and Establishments Class Code: Hospitals Positional Accuracy: Positioned to address or location	A14SE (E)	636	10	522891 178876
241	<b>Points of Interest - Education and Health</b> Name: Chiswick Lodge Location: Chiswick Lodge, Netheravon Road South, London, W4 2PZ Category: Health Practitioners and Establishments Class Code: Hospitals Positional Accuracy: Positioned to address or location	A8SW (S)	818	10	521873 178127
242	<b>Points of Interest - Manufacturing and Production</b> Name: Works Location: Not Supplied Category: Industrial Features Class Code: Unspecified Works Or Factories Positional Accuracy: Positioned to an adjacent address or location	A13SW (S)	93	10	522175 178809
242	<b>Points of Interest - Manufacturing and Production</b> Name: Works Location: W6 Category: Industrial Features Class Code: Unspecified Works Or Factories Positional Accuracy: Positioned to an adjacent address or location	A13SW (S)	94	10	522175 178808

Map ID	Details	Quadrant Reference (Compass Direction)	Estimated Distance From Site	Contact	NGR
243	<b>Points of Interest - Manufacturing and Production</b> Name: Works Location: Not Supplied Category: Industrial Features Class Code: Unspecified Works Or Factories Positional Accuracy: Positioned to an adjacent address or location	A13NE (NE)	311	10	522490 179179
243	<b>Points of Interest - Manufacturing and Production</b> Name: Works Location: W6 Category: Industrial Features Class Code: Unspecified Works Or Factories Positional Accuracy: Positioned to an adjacent address or location	A13NE (NE)	315	10	522495 179180
244	<b>Points of Interest - Manufacturing and Production</b> Name: London House Business Centre Location: London House 271-273, King Street, London, W6 9LZ Category: Industrial Features Class Code: Business Parks and Industrial Estates Positional Accuracy: Positioned to address or location	A8NE (SE)	329	10	522355 178608
244	<b>Points of Interest - Manufacturing and Production</b> Name: London House Business Centre Location: London House 271-273, King Street, London, W6 9LZ Category: Industrial Features Class Code: Business Parks and Industrial Estates Positional Accuracy: Positioned to address or location	A8NE (SE)	329	10	522355 178608
244	<b>Points of Interest - Manufacturing and Production</b> Name: London House Business Location: London House 271-273, King Street, London, W6 9LZ Category: Industrial Features Class Code: Business Parks and Industrial Estates Positional Accuracy: Positioned to address or location	A8NE (SE)	329	10	522354 178608
245	<b>Points of Interest - Manufacturing and Production</b> Name: Works Location: Not Supplied Category: Industrial Features Class Code: Unspecified Works Or Factories Positional Accuracy: Positioned to an adjacent address or location	A8NW (SW)	423	10	521892 178556
245	<b>Points of Interest - Manufacturing and Production</b> Name: Works Location: W4 Category: Industrial Features Class Code: Unspecified Works Or Factories Positional Accuracy: Positioned to an adjacent address or location	A8NW (SW)	423	10	521892 178556
246	<b>Points of Interest - Manufacturing and Production</b> Name: Works Location: Not Supplied Category: Industrial Features Class Code: Unspecified Works Or Factories Positional Accuracy: Positioned to an adjacent address or location	A8NE (S)	423	10	522341 178501
246	<b>Points of Interest - Manufacturing and Production</b> Name: Works Location: W6 Category: Industrial Features Class Code: Unspecified Works Or Factories Positional Accuracy: Positioned to an adjacent address or location	A8NE (S)	423	10	522341 178501
246	<b>Points of Interest - Manufacturing and Production</b> Name: Works Location: Not Supplied Category: Industrial Features Class Code: Unspecified Works Or Factories Positional Accuracy: Positioned to an adjacent address or location	A8NE (SE)	426	10	522395 178519
246	<b>Points of Interest - Manufacturing and Production</b> Name: Works Location: Not Supplied Category: Industrial Features Class Code: Unspecified Works Or Factories Positional Accuracy: Positioned to an adjacent address or location	A8NE (S)	462	10	522376 178472
246	<b>Points of Interest - Manufacturing and Production</b> Name: Works Location: W6 Category: Industrial Features Class Code: Unspecified Works Or Factories Positional Accuracy: Positioned to an adjacent address or location	A8NE (S)	463	10	522378 178472

Map ID	Details	Quadrant Reference (Compass Direction)	Estimated Distance From Site	Contact	NGR
247	<b>Points of Interest - Manufacturing and Production</b> Name: Works Location: Not Supplied Category: Industrial Features Class Code: Unspecified Works Or Factories Positional Accuracy: Positioned to an adjacent address or location	A14NW (NE)	464	10	522619 179263
247	<b>Points of Interest - Manufacturing and Production</b> Name: Works Location: W6 Category: Industrial Features Class Code: Unspecified Works Or Factories Positional Accuracy: Positioned to an adjacent address or location	A14NW (NE)	464	10	522619 179263
248	<b>Points of Interest - Manufacturing and Production</b> Name: Tank Location: W6 Category: Industrial Features Class Code: Tanks (Generic) Positional Accuracy: Positioned to an adjacent address or location	A8NE (S)	532	10	522280 178375
248	<b>Points of Interest - Manufacturing and Production</b> Name: Tank Location: W6 Category: Industrial Features Class Code: Tanks (Generic) Positional Accuracy: Positioned to an adjacent address or location	A8NE (S)	598	10	522262 178307
249	<b>Points of Interest - Manufacturing and Production</b> Name: Works Location: Not Supplied Category: Industrial Features Class Code: Unspecified Works Or Factories Positional Accuracy: Positioned to an adjacent address or location	A14SW (SE)	553	10	522734 178651
249	<b>Points of Interest - Manufacturing and Production</b> Name: Works Location: W6 Category: Industrial Features Class Code: Unspecified Works Or Factories Positional Accuracy: Positioned to an adjacent address or location	A14SW (SE)	553	10	522734 178650
250	<b>Points of Interest - Manufacturing and Production</b> Name: The Goldhawk Industrial Estate Location: W6 Category: Industrial Features Class Code: Business Parks and Industrial Estates Positional Accuracy: Positioned to an adjacent address or location	A19SW (NE)	574	10	522684 179357
251	<b>Points of Interest - Manufacturing and Production</b> Name: Works Location: Not Supplied Category: Industrial Features Class Code: Unspecified Works Or Factories Positional Accuracy: Positioned to an adjacent address or location	A8NW (SW)	582	10	521923 178360
251	<b>Points of Interest - Manufacturing and Production</b> Name: Works Location: W4 Category: Industrial Features Class Code: Unspecified Works Or Factories Positional Accuracy: Positioned to address or location	A8NW (SW)	584	10	521915 178361
252	<b>Points of Interest - Manufacturing and Production</b> Name: Tank Location: W6 Category: Industrial Features Class Code: Tanks (Generic) Positional Accuracy: Positioned to an adjacent address or location	A8SE (S)	610	10	522229 178293
253	<b>Points of Interest - Manufacturing and Production</b> Name: Works Location: Not Supplied Category: Industrial Features Class Code: Unspecified Works Or Factories Positional Accuracy: Positioned to an adjacent address or location	A19SW (NE)	754	10	522819 179476
253	<b>Points of Interest - Manufacturing and Production</b> Name: Works Location: W6 Category: Industrial Features Class Code: Unspecified Works Or Factories Positional Accuracy: Positioned to an adjacent address or location	A19SW (NE)	754	10	522819 179476

Map ID	Details	Quadrant Reference (Compass Direction)	Estimated Distance From Site	Contact	NGR
254	<b>Points of Interest - Manufacturing and Production</b> Name: M L S Business Centre Location: 139 King Street, London, W6 9JG Category: Industrial Features Class Code: Business Parks and Industrial Estates Positional Accuracy: Positioned to address or location	A9NE (SE)	759	10	522901 178529
254	<b>Points of Interest - Manufacturing and Production</b> Name: Appleton House Business Centre Location: 139 King Street, London, W6 9JG Category: Industrial Features Class Code: Business Parks and Industrial Estates Positional Accuracy: Positioned to address or location	A9NE (SE)	759	10	522901 178529
254	<b>Points of Interest - Manufacturing and Production</b> Name: Appleton Business Centre Location: 139 King Street, London, W6 9JG Category: Industrial Features Class Code: Business Parks and Industrial Estates Positional Accuracy: Positioned to address or location	A9NE (SE)	759	10	522901 178529
254	<b>Points of Interest - Manufacturing and Production</b> Name: Shore Thing Properties Location: 1-2 Down Place, London, W6 9JH Category: Industrial Features Class Code: Business Parks and Industrial Estates Positional Accuracy: Positioned to address or location	A9NE (SE)	789	10	522925 178510
255	<b>Points of Interest - Manufacturing and Production</b> Name: Tank Location: SW13 Category: Industrial Features Class Code: Tanks (Generic) Positional Accuracy: Positioned to an adjacent address or location	A8SE (S)	837	10	522271 178068
256	<b>Points of Interest - Manufacturing and Production</b> Name: Works Location: Not Supplied Category: Industrial Features Class Code: Unspecified Works Or Factories Positional Accuracy: Positioned to an adjacent address or location	A12SW (W)	906	10	521256 178695
256	<b>Points of Interest - Manufacturing and Production</b> Name: Works Location: W4 Category: Industrial Features Class Code: Unspecified Works Or Factories Positional Accuracy: Positioned to an adjacent address or location	A12SW (W)	910	10	521252 178694
256	<b>Points of Interest - Manufacturing and Production</b> Name: Works Location: Not Supplied Category: Industrial Features Class Code: Unspecified Works Or Factories Positional Accuracy: Positioned to an adjacent address or location	A12SW (W)	913	10	521257 178662
256	<b>Points of Interest - Manufacturing and Production</b> Name: Works Location: W4 Category: Industrial Features Class Code: Unspecified Works Or Factories Positional Accuracy: Positioned to an adjacent address or location	A12SW (W)	917	10	521253 178662
257	<b>Points of Interest - Manufacturing and Production</b> Name: Works Location: Not Supplied Category: Industrial Features Class Code: Unspecified Works Or Factories Positional Accuracy: Positioned to an adjacent address or location	A17NE (NW)	919	10	521633 179835
257	<b>Points of Interest - Manufacturing and Production</b> Name: Works Location: W12 Category: Industrial Features Class Code: Unspecified Works Or Factories Positional Accuracy: Positioned to an adjacent address or location	A17NE (NW)	920	10	521633 179836
257	<b>Points of Interest - Manufacturing and Production</b> Name: Works Location: Not Supplied Category: Industrial Features Class Code: Unspecified Works Or Factories Positional Accuracy: Positioned to an adjacent address or location	A17NE (NW)	947	10	521580 179833

Map ID	Details	Quadrant Reference (Compass Direction)	Estimated Distance From Site	Contact	NGR
257	<b>Points of Interest - Manufacturing and Production</b> Name: Works Location: W12 Category: Industrial Features Class Code: Unspecified Works Or Factories Positional Accuracy: Positioned to an adjacent address or location	A17NE (NW)	947	10	521580 179833
258	<b>Points of Interest - Manufacturing and Production</b> Name: K B C Business Centre Location: Gable House 18-24, Turnham Green Terrace, London, W4 1QP Category: Industrial Features Class Code: Business Parks and Industrial Estates Positional Accuracy: Positioned to address or location	A7NW (W)	954	10	521230 178609
258	<b>Points of Interest - Manufacturing and Production</b> Name: Chiswick Business Centres Location: Gable House 18-24, Turnham Green Terrace, London, W4 1QP Category: Industrial Features Class Code: Business Parks and Industrial Estates Positional Accuracy: Positioned to address or location	A7NW (W)	954	10	521230 178609
259	<b>Points of Interest - Manufacturing and Production</b> Name: Britannia House Ltd Location: Britannia House 1-11, Glenthorne Road, London, W6 0LH Category: Industrial Features Class Code: Business Parks and Industrial Estates Positional Accuracy: Positioned to address or location	A14SE (E)	954	10	523195 178756
259	<b>Points of Interest - Manufacturing and Production</b> Name: Romulus Investments Ltd Location: The Triangle 5-17, Hammersmith Grove, London, W6 0LG Category: Industrial Features Class Code: Business Parks and Industrial Estates Positional Accuracy: Positioned to address or location	A15SW (E)	984	10	523220 178727
259	<b>Points of Interest - Manufacturing and Production</b> Name: Firestone Diamonds Location: The Triangle 5-17, Hammersmith Grove, London, W6 0LG Category: Extractive Industries Class Code: Ore Mining Positional Accuracy: Positioned to address or location	A15SW (E)	985	10	523220 178727
260	<b>Points of Interest - Public Infrastructure</b> Name: Raven Service Station Location: 372 Goldhawk Road, London, W6 0XF Category: Road And Rail Class Code: Petrol and Fuel Stations Positional Accuracy: Positioned to address or location	A13SW (W)	192	10	521946 178895
260	<b>Points of Interest - Public Infrastructure</b> Name: Raven Inner London Location: 372 Goldhawk Road, London, W6 0XF Category: Road And Rail Class Code: Petrol and Fuel Stations Positional Accuracy: Positioned to address or location	A13SW (W)	193	10	521944 178912
260	<b>Points of Interest - Public Infrastructure</b> Name: Rontec Petrol Station Ltd Location: 372 Goldhawk Road, London, W6 0XF Category: Road And Rail Class Code: Petrol and Fuel Stations Positional Accuracy: Positioned to address or location	A13SW (W)	193	10	521944 178912
260	<b>Points of Interest - Public Infrastructure</b> Name: Shell Hammersmith Location: 372 Goldhawk Road, London, W6 0XF Category: Road And Rail Class Code: Petrol and Fuel Stations Positional Accuracy: Positioned to address or location	A13SW (W)	193	10	521944 178911
260	<b>Points of Interest - Public Infrastructure</b> Name: Shell Location: 372 Goldhawk Road, London, W6 0XF Category: Road And Rail Class Code: Petrol and Fuel Stations Positional Accuracy: Positioned to address or location	A13SW (W)	193	10	521944 178911
260	<b>Points of Interest - Public Infrastructure</b> Name: Tcs Raven (Inner London) Location: 372 Goldhawk Road, London, W6 0XF Category: Road And Rail Class Code: Petrol and Fuel Stations Positional Accuracy: Positioned to address or location	A13SW (W)	193	10	521944 178912



Map ID	Details	Quadrant Reference (Compass Direction)	Estimated Distance From Site	Contact	NGR
260	<b>Points of Interest - Public Infrastructure</b> Name: Shell Hammersmith Location: 372 Goldhawk Road, London, W6 0XF Category: Road And Rail Class Code: Petrol and Fuel Stations Positional Accuracy: Positioned to address or location	A13SW (W)	195	10	521942 178912
261	<b>Points of Interest - Public Infrastructure</b> Name: The London Rubbish Removal Location: Park Mansions 14, Stamford Brook Avenue, Chiswick, London, W6 0YD Category: Infrastructure and Facilities Class Code: Waste Storage, Processing and Disposal Positional Accuracy: Positioned to address or location	A13NW (W)	241	10	521889 179092
262	<b>Points of Interest - Public Infrastructure</b> Name: Tesco Petrol Filling Station Location: 327 King St, London, W6 9NH Category: Road And Rail Class Code: Petrol and Fuel Stations Positional Accuracy: Positioned to address or location	A8NW (S)	275	10	522164 178626
263	<b>Points of Interest - Public Infrastructure</b> Name: BP Service Station Location: Great West Road, London, W6 9TQ Category: Road And Rail Class Code: Petrol and Fuel Stations Positional Accuracy: Positioned to address or location	A8NE (S)	509	10	522393 178428
263	<b>Points of Interest - Public Infrastructure</b> Name: BP Connect Location: Great West Road, London, W6 9TQ Category: Road And Rail Class Code: Petrol and Fuel Stations Positional Accuracy: Positioned to address or location	A8NE (S)	509	10	522393 178428
263	<b>Points of Interest - Public Infrastructure</b> Name: Cromwell Road North S Station Location: Great West Road, London, W6 9TQ Category: Road And Rail Class Code: Petrol and Fuel Stations Positional Accuracy: Positioned to address or location	A8NE (S)	509	10	522393 178428
263	<b>Points of Interest - Public Infrastructure</b> Name: Mfg Cromwell Road North Location: Great West Road, London, W6 9TQ Category: Road And Rail Class Code: Petrol and Fuel Stations Positional Accuracy: Positioned to address or location	A8NE (S)	509	10	522393 178428
263	<b>Points of Interest - Public Infrastructure</b> Name: BP Connect Location: Great West Road, London, W6 9TQ Category: Road And Rail Class Code: Petrol and Fuel Stations Positional Accuracy: Positioned to address or location	A8NE (S)	552	10	522353 178370
263	<b>Points of Interest - Public Infrastructure</b> Name: BP Service Station Location: Great West Road, London, W6 9TQ Category: Road And Rail Class Code: Petrol and Fuel Stations Positional Accuracy: Positioned to address or location	A8NE (S)	553	10	522351 178368
263	<b>Points of Interest - Public Infrastructure</b> Name: Cromwell Road South Connect Location: Cromwell South Service Station, Great West Road, London, W6 9TQ Category: Road And Rail Class Code: Petrol and Fuel Stations Positional Accuracy: Positioned to address or location	A8NE (S)	553	10	522352 178369
263	<b>Points of Interest - Public Infrastructure</b> Name: Cromwell Road Sf South Connect Location: Great West Road, London, W6 9TQ Category: Road And Rail Class Code: Petrol and Fuel Stations Positional Accuracy: Positioned to address or location	A8NE (S)	553	10	522351 178368
264	<b>Points of Interest - Public Infrastructure</b> Name: Omnibus Depot Location: W4 Category: Public Transport, Stations and Infrastructure Class Code: Bus and Coach Stations, Depots and Companies Positional Accuracy: Positioned to an adjacent address or location	A12SE (SW)	578	10	521587 178727



Map ID	Details	Quadrant Reference (Compass Direction)	Estimated Distance From Site	Contact	NGR
264	<b>Points of Interest - Public Infrastructure</b> Name: Omnibus Depot Location: W4 Category: Public Transport, Stations and Infrastructure Class Code: Bus and Coach Stations, Depots and Companies Positional Accuracy: Positioned to an adjacent address or location	A12SE (SW)	579	10	521586 178727
264	<b>Points of Interest - Public Infrastructure</b> Name: Ratpdev Location: 74 Chiswick High Road, Chiswick, London, W4 1SY Category: Public Transport, Stations and Infrastructure Class Code: Bus and Coach Stations, Depots and Companies Positional Accuracy: Positioned to address or location	A12SE (SW)	608	10	521574 178674
265	<b>Points of Interest - Public Infrastructure</b> Name: Mace Express Location: 176-180 Goldhawk Road, London, W12 9NS Category: Road And Rail Class Code: Petrol and Fuel Stations Positional Accuracy: Positioned to address or location	A19SW (NE)	675	10	522690 179493
265	<b>Points of Interest - Public Infrastructure</b> Name: Sectorsure Ltd Location: 176-180 Goldhawk Road, London, W12 9NS Category: Road And Rail Class Code: Petrol and Fuel Stations Positional Accuracy: Positioned to address or location	A19SW (NE)	675	10	522690 179493
265	<b>Points of Interest - Public Infrastructure</b> Name: Sectorsure Ltd Location: 176-180 Goldhawk Road, London, W12 9NS Category: Road And Rail Class Code: Petrol and Fuel Stations Positional Accuracy: Positioned to address or location	A19SW (NE)	675	10	522690 179493
265	<b>Points of Interest - Public Infrastructure</b> Name: Sectorsure Ltd Location: 176-180 Goldhawk Road, London, W12 9NS Category: Road And Rail Class Code: Petrol and Fuel Stations Positional Accuracy: Positioned to address or location	A19SW (NE)	675	10	522690 179493
265	<b>Points of Interest - Public Infrastructure</b> Name: Harvest Energy Location: 176-180 Goldhawk Road, London, W12 9NS Category: Road And Rail Class Code: Petrol and Fuel Stations Positional Accuracy: Positioned to address or location	A19SW (NE)	675	10	522690 179493
265	<b>Points of Interest - Public Infrastructure</b> Name: Goldhawk Road Service Station Location: 176-180 Goldhawk Road, London, W12 9NS Category: Road And Rail Class Code: Petrol and Fuel Stations Positional Accuracy: Positioned to address or location	A19SW (NE)	675	10	522690 179493
266	<b>Points of Interest - Public Infrastructure</b> Name: Mil-Tek Ltd Location: 32 Thornton Avenue, London, W4 1QG Category: Infrastructure and Facilities Class Code: Recycling Centres Positional Accuracy: Positioned to address or location	A12SW (W)	749	10	521419 178694
267	<b>Points of Interest - Public Infrastructure</b> Name: Junkanddisorderly Location: 2 Cambridge Grove, London, W6 0LA Category: Infrastructure and Facilities Class Code: Waste Storage, Processing and Disposal Positional Accuracy: Positioned to address or location	A9NE (SE)	801	10	522976 178577
268	<b>Points of Interest - Public Infrastructure</b> Name: Outfall Location: SW13 Category: Infrastructure and Facilities Class Code: Waste Storage, Processing and Disposal Positional Accuracy: Positioned to an adjacent address or location	A8SE (S)	817	10	522246 178086
269	<b>Points of Interest - Public Infrastructure</b> Name: Shift It Location: 55 Askew Crescent, London, W12 9DN Category: Infrastructure and Facilities Class Code: Waste Storage, Processing and Disposal Positional Accuracy: Positioned to address or location	A18NW (N)	898	10	522006 179950

Map ID	Details	Quadrant Reference (Compass Direction)	Estimated Distance From Site	Contact	NGR
270	<b>Points of Interest - Public Infrastructure</b> Name: Outfall Location: W4 Category: Infrastructure and Facilities Class Code: Waste Storage, Processing and Disposal Positional Accuracy: Positioned to an adjacent address or location	A8SW (S)	902	10	521983 178012
270	<b>Points of Interest - Public Infrastructure</b> Name: Outfall Location: W4 Category: Infrastructure and Facilities Class Code: Waste Storage, Processing and Disposal Positional Accuracy: Positioned to an adjacent address or location	A8SW (S)	902	10	521986 178011
271	<b>Points of Interest - Public Infrastructure</b> Name: West Four (Inner London) Location: 137 Chiswick High Road, London, W4 2ED Category: Road And Rail Class Code: Petrol and Fuel Stations Positional Accuracy: Positioned to address or location	A7NW (SW)	923	10	521309 178496
272	<b>Points of Interest - Recreational and Environmental</b> Name: Playground Location: Not Supplied Category: Recreational Class Code: Playgrounds Positional Accuracy: Positioned to an adjacent address or location	A13NE (N)	47	10	522212 179070
273	<b>Points of Interest - Recreational and Environmental</b> Name: Playground Location: Ravenscourt Park, W6 Category: Recreational Class Code: Playgrounds Positional Accuracy: Positioned to address or location	A13SE (SE)	115	10	522309 178824
273	<b>Points of Interest - Recreational and Environmental</b> Name: Playground Location: Not Supplied Category: Recreational Class Code: Playgrounds Positional Accuracy: Positioned to an adjacent address or location	A13SE (SE)	126	10	522322 178820
273	<b>Points of Interest - Recreational and Environmental</b> Name: Playground Location: Not Supplied Category: Recreational Class Code: Playgrounds Positional Accuracy: Positioned to an adjacent address or location	A13SE (SE)	186	10	522369 178780
273	<b>Points of Interest - Recreational and Environmental</b> Name: Playground Location: Ravenscourt Park, W6 Category: Recreational Class Code: Playgrounds Positional Accuracy: Positioned to address or location	A13SE (SE)	186	10	522369 178781
274	<b>Points of Interest - Recreational and Environmental</b> Name: Play Area Location: W6 Category: Recreational Class Code: Playgrounds Positional Accuracy: Positioned to an adjacent address or location	A13NE (NE)	154	10	522379 179066
275	<b>Points of Interest - Recreational and Environmental</b> Name: Playground Location: Not Supplied Category: Recreational Class Code: Playgrounds Positional Accuracy: Positioned to an adjacent address or location	A13NE (NE)	212	10	522290 179224
275	<b>Points of Interest - Recreational and Environmental</b> Name: Playground Location: Goldhawk Road, W12 Category: Recreational Class Code: Playgrounds Positional Accuracy: Positioned to address or location	A13NE (NE)	255	10	522321 179254
276	<b>Points of Interest - Recreational and Environmental</b> Name: Play Area Location: South Side, W6 Category: Recreational Class Code: Playgrounds Positional Accuracy: Positioned to address or location	A13NW (W)	267	10	521861 179064

Map ID	Details	Quadrant Reference (Compass Direction)	Estimated Distance From Site	Contact	NGR
276	<b>Points of Interest - Recreational and Environmental</b> Name: Play Area Location: Not Supplied Category: Recreational Class Code: Playgrounds Positional Accuracy: Positioned to an adjacent address or location	A13NW (W)	269	10	521859 179063
277	<b>Points of Interest - Recreational and Environmental</b> Name: Play Area Location: Aiten Place, W6 Category: Recreational Class Code: Playgrounds Positional Accuracy: Positioned to address or location	A8NE (S)	357	10	522260 178549
277	<b>Points of Interest - Recreational and Environmental</b> Name: Play Area Location: Not Supplied Category: Recreational Class Code: Playgrounds Positional Accuracy: Positioned to an adjacent address or location	A8NE (S)	369	10	522262 178537
278	<b>Points of Interest - Recreational and Environmental</b> Name: Playground Location: Not Supplied Category: Recreational Class Code: Playgrounds Positional Accuracy: Positioned to an adjacent address or location	A8SE (S)	646	10	522205 178256
278	<b>Points of Interest - Recreational and Environmental</b> Name: Playground Location: Samels Court, W6 Category: Recreational Class Code: Playgrounds Positional Accuracy: Positioned to an adjacent address or location	A8SE (S)	647	10	522205 178255
279	<b>Points of Interest - Recreational and Environmental</b> Name: Playground Location: Gayford Road, W12 Category: Recreational Class Code: Playgrounds Positional Accuracy: Positioned to address or location	A17SE (NW)	662	10	521833 179653
279	<b>Points of Interest - Recreational and Environmental</b> Name: Playground Location: Not Supplied Category: Recreational Class Code: Playgrounds Positional Accuracy: Positioned to an adjacent address or location	A17NE (NW)	669	10	521834 179661
280	<b>Points of Interest - Recreational and Environmental</b> Name: Playground Location: Leffern Road, W12 Category: Recreational Class Code: Playgrounds Positional Accuracy: Positioned to address or location	A18NE (N)	667	10	522452 179659
281	<b>Points of Interest - Recreational and Environmental</b> Name: Playground Location: Not Supplied Category: Recreational Class Code: Playgrounds Positional Accuracy: Positioned to an adjacent address or location	A17SE (NW)	694	10	521641 179555
281	<b>Points of Interest - Recreational and Environmental</b> Name: Playground Location: Wendell Road, W12 Category: Recreational Class Code: Playgrounds Positional Accuracy: Positioned to an adjacent address or location	A17SE (NW)	694	10	521641 179555
282	<b>Points of Interest - Recreational and Environmental</b> Name: Play Area Location: Not Supplied Category: Recreational Class Code: Playgrounds Positional Accuracy: Positioned to an adjacent address or location	A19SW (NE)	696	10	522567 179622
282	<b>Points of Interest - Recreational and Environmental</b> Name: Play Area Location: Melina Road, W12 Category: Recreational Class Code: Playgrounds Positional Accuracy: Positioned to an adjacent address or location	A19NW (NE)	712	10	522537 179662

Map ID	Details	Quadrant Reference (Compass Direction)	Estimated Distance From Site	Contact	NGR
282	<b>Points of Interest - Recreational and Environmental</b> Name: Play Area Location: Not Supplied Category: Recreational Class Code: Playgrounds Positional Accuracy: Positioned to an adjacent address or location	A19NW (NE)	717	10	522546 179662
282	<b>Points of Interest - Recreational and Environmental</b> Name: Play Area Location: Cathnor Road, W12 Category: Recreational Class Code: Playgrounds Positional Accuracy: Positioned to address or location	A19NW (NE)	718	10	522546 179663
283	<b>Points of Interest - Recreational and Environmental</b> Name: Play Area Location: W6 Category: Recreational Class Code: Playgrounds Positional Accuracy: Positioned to an adjacent address or location	A9NW (SE)	740	10	522721 178353
284	<b>Points of Interest - Recreational and Environmental</b> Name: Playground Location: Not Supplied Category: Recreational Class Code: Playgrounds Positional Accuracy: Positioned to an adjacent address or location	A17SW (NW)	809	10	521411 179436
284	<b>Points of Interest - Recreational and Environmental</b> Name: Playground Location: Nr Abinger Road, W4 Category: Recreational Class Code: Playgrounds Positional Accuracy: Positioned to address or location	A17SW (NW)	809	10	521411 179436
285	<b>Points of Interest - Recreational and Environmental</b> Name: Playground Location: Not Supplied Category: Recreational Class Code: Playgrounds Positional Accuracy: Positioned to an adjacent address or location	A9NE (SE)	852	10	522958 178445
285	<b>Points of Interest - Recreational and Environmental</b> Name: Playground Location: Bridge Avenue, W6 Category: Recreational Class Code: Playgrounds Positional Accuracy: Positioned to address or location	A9NE (SE)	855	10	522964 178450
286	<b>Points of Interest - Recreational and Environmental</b> Name: Play Area Location: Nr Lillian Road, SW13 Category: Recreational Class Code: Playgrounds Positional Accuracy: Positioned to address or location	A8SE (S)	874	10	522338 178038
287	<b>Points of Interest - Recreational and Environmental</b> Name: Playground Location: Chiswick Lane, W4 Category: Recreational Class Code: Playgrounds Positional Accuracy: Positioned to address or location	A7SE (SW)	875	10	521581 178226
287	<b>Points of Interest - Recreational and Environmental</b> Name: Playground Location: Not Supplied Category: Recreational Class Code: Playgrounds Positional Accuracy: Positioned to an adjacent address or location	A7SE (SW)	877	10	521580 178224
287	<b>Points of Interest - Recreational and Environmental</b> Name: Playground Location: Not Supplied Category: Recreational Class Code: Playgrounds Positional Accuracy: Positioned to an adjacent address or location	A7SE (SW)	877	10	521598 178209
287	<b>Points of Interest - Recreational and Environmental</b> Name: Playground Location: Chiswick Lane, W4 Category: Recreational Class Code: Playgrounds Positional Accuracy: Positioned to an adjacent address or location	A7SE (SW)	881	10	521592 178209

Map ID	Details	Quadrant Reference (Compass Direction)	Estimated Distance From Site	Contact	NGR
287	<b>Points of Interest - Recreational and Environmental</b> Name: Playground Location: Not Supplied Category: Recreational Class Code: Playgrounds Positional Accuracy: Positioned to an adjacent address or location	A7SE (SW)	895	10	521558 178219
287	<b>Points of Interest - Recreational and Environmental</b> Name: Playground Location: Chiswick Lane, W4 Category: Recreational Class Code: Playgrounds Positional Accuracy: Positioned to address or location	A7SE (SW)	899	10	521562 178210
288	<b>Points of Interest - Recreational and Environmental</b> Name: Play Area Location: Askew Crescent, W12 Category: Recreational Class Code: Playgrounds Positional Accuracy: Positioned to an adjacent address or location	A18NW (N)	925	10	522064 179883
289	<b>Points of Interest - Recreational and Environmental</b> Name: Play Area Location: Godolphin Road, W12 Category: Recreational Class Code: Playgrounds Positional Accuracy: Positioned to address or location	A19NW (NE)	968	10	522777 179803
289	<b>Points of Interest - Recreational and Environmental</b> Name: Play Area Location: Not Supplied Category: Recreational Class Code: Playgrounds Positional Accuracy: Positioned to an adjacent address or location	A19NW (NE)	971	10	522780 179804
290	<b>Points of Interest - Recreational and Environmental</b> Name: Playground Location: Not Supplied Category: Recreational Class Code: Playgrounds Positional Accuracy: Positioned to an adjacent address or location	A23SE (N)	989	10	522197 180050
290	<b>Points of Interest - Recreational and Environmental</b> Name: Playground Location: Becklow Road, W12 Category: Recreational Class Code: Playgrounds Positional Accuracy: Positioned to an adjacent address or location	A23SE (N)	989	10	522197 180050
291	<b>Underground Electrical Cables</b> Unique Feature Identifier: 10006840 Cable Status: Electrically Decommissioned Cable Type: Alternating Current Record Last Updated: 26th October 2017	A14NW (E)	591	11	522839 179035
292	<b>Underground Electrical Cables</b> Unique Feature Identifier: 10006839 Cable Status: Electrically Decommissioned Cable Type: Alternating Current Record Last Updated: 26th October 2017	A14SW (E)	609	11	522859 178837
293	<b>Underground Electrical Cables</b> Unique Feature Identifier: 10006841 Cable Status: Electrically Decommissioned Cable Type: Alternating Current Record Last Updated: 26th October 2017	A19SW (NE)	694	11	522810 179391
294	<b>Underground Electrical Cables</b> Unique Feature Identifier: 10006842 Cable Status: Electrically Decommissioned Cable Type: Alternating Current Record Last Updated: 26th October 2017	A19NW (NE)	819	11	522535 179787

Map ID	Details	Quadrant Reference (Compass Direction)	Estimated Distance From Site	Contact	NGR
295	<p><b>Underground Electrical Cables</b></p> <p>Unique Feature Identifier: 10007380</p> <p>Cable Status: Electrically Decommissioned</p> <p>Cable Type: Alternating Current</p> <p>Record Last Updated: 26th October 2017</p>	A9NE (SE)	908	11	523051 178489

Map ID	Details	Quadrant Reference (Compass Direction)	Estimated Distance From Site	Contact	NGR
296	<p><b>Local Nature Reserves</b></p> <p>Name: Chiswick Eyot            Multiple Area: N            Area (m2): 8256.36            Source: Natural England            Designation Date: 28th January 1990</p>	A8SW (S)	862	12	521981 178053



Agency & Hydrological	Version	Update Cycle
<b>Contaminated Land Register Entries and Notices</b> Royal Borough of Kingston upon Thames - Environmental Health Department London Borough of Merton - Environmental Health Department Environment Agency - Head Office London Borough of Richmond upon Thames - Planning and Review Department Royal Borough of Kensington And Chelsea - Environmental Services London Borough of Brent - Environmental Health Department London Borough of Ealing - Environmental Health and Trading Standards Division London Borough of Hammersmith And Fulham - Environmental Health Department London Borough of Hounslow - Contaminated Land Section London Borough of Wandsworth - Environmental Health Department Westminster City Council - Environmental Health Department	April 2013 January 2015 June 2020 October 2017 October 2017 September 2017 September 2017 September 2017 September 2017 September 2017	Annual Rolling Update Annual Rolling Update Annually Annual Rolling Update Annual Rolling Update Annual Rolling Update Annual Rolling Update Annual Rolling Update Annual Rolling Update Annual Rolling Update
<b>Discharge Consents</b> Environment Agency - Thames Region	October 2022	Quarterly
<b>Enforcement and Prohibition Notices</b> Environment Agency - Thames Region	March 2013	
<b>Integrated Pollution Controls</b> Environment Agency - Thames Region	January 2009	
<b>Integrated Pollution Prevention And Control</b> Environment Agency - South East Region - Kent & South London Area Environment Agency - South East Region - North East Thames Area Environment Agency - Thames Region	October 2022 October 2022 October 2022	Quarterly Quarterly Quarterly
<b>Local Authority Integrated Pollution Prevention And Control</b> London Borough of Wandsworth - Environmental Health Department London Borough of Hounslow - Environmental Health Department London Borough of Richmond upon Thames - Environmental Health Department London Borough of Ealing - Environmental Health and Trading Standards Division Royal Borough of Kingston upon Thames - Environmental Health Department London Borough of Hammersmith And Fulham - Environmental Health Department London Borough of Brent - Environmental Health Department Westminster City Council - Environmental Health Department London Port Health Authority - Environmental Services London Borough of Merton - Environmental Health Department Royal Borough of Kensington And Chelsea - Environmental Health Department	August 2014 February 2013 January 2015 July 2015 June 2016 March 2014 March 2016 November 2015 October 2014 September 2014 September 2014	Variable Variable Variable Variable Variable Variable Variable Variable Variable Variable Variable
<b>Local Authority Pollution Prevention and Controls</b> London Borough of Wandsworth - Environmental Health Department London Borough of Hounslow - Environmental Health Department London Borough of Richmond upon Thames - Environmental Health Department London Borough of Ealing - Environmental Health and Trading Standards Division Royal Borough of Kingston upon Thames - Environmental Health Department London Borough of Hammersmith And Fulham - Environmental Health Department London Borough of Brent - Environmental Health Department Westminster City Council - Environmental Health Department London Port Health Authority - Environmental Services London Borough of Merton - Environmental Health Department Royal Borough of Kensington And Chelsea - Environmental Health Department	August 2014 February 2013 January 2015 July 2015 June 2016 March 2014 March 2016 November 2015 October 2014 September 2014 September 2014	Annual Rolling Update Annual Rolling Update Annual Rolling Update Annual Rolling Update Annual Rolling Update Annual Rolling Update Annual Rolling Update Annual Rolling Update Not Applicable Annual Rolling Update Annual Rolling Update Annual Rolling Update

Agency & Hydrological	Version	Update Cycle
<b>Local Authority Pollution Prevention and Control Enforcements</b> London Borough of Wandsworth - Environmental Health Department London Borough of Hounslow - Environmental Health Department London Borough of Richmond upon Thames - Environmental Health Department London Borough of Ealing - Environmental Health and Trading Standards Division Royal Borough of Kingston upon Thames - Environmental Health Department London Borough of Hammersmith And Fulham - Environmental Health Department London Borough of Brent - Environmental Health Department Westminster City Council - Environmental Health Department London Port Health Authority - Environmental Services London Borough of Merton - Environmental Health Department Royal Borough of Kensington And Chelsea - Environmental Health Department	August 2014 February 2013 January 2015 July 2015 June 2016 March 2014 March 2016 November 2015 October 2014 September 2014 September 2014	Variable Variable Variable Variable Variable Variable Variable Variable Variable Variable Variable
<b>Nearest Surface Water Feature</b> Ordnance Survey	October 2022	
<b>Pollution Incidents to Controlled Waters</b> Environment Agency - Thames Region	September 1999	
<b>Prosecutions Relating to Authorised Processes</b> Environment Agency - Thames Region	July 2015	
<b>Prosecutions Relating to Controlled Waters</b> Environment Agency - Thames Region	March 2013	
<b>Registered Radioactive Substances</b> Environment Agency - Thames Region	June 2016	As notified
<b>River Quality</b> Environment Agency - Head Office	November 2001	Not Applicable
<b>River Quality Biology Sampling Points</b> Environment Agency - Head Office	April 2012	
<b>River Quality Chemistry Sampling Points</b> Environment Agency - Head Office	April 2012	
<b>Substantiated Pollution Incident Register</b> Environment Agency - South East Region - Kent & South London Area Environment Agency - South East Region - North East Thames Area Environment Agency - Thames Region - North East Area Environment Agency - Thames Region - South East Area	October 2022 October 2022 October 2022 October 2022	Quarterly Quarterly Quarterly Quarterly
<b>Water Abstractions</b> Environment Agency - Thames Region	October 2022	Quarterly
<b>Water Industry Act Referrals</b> Environment Agency - Thames Region	October 2017	
<b>Groundwater Vulnerability Map</b> Environment Agency - Head Office	June 2018	As notified
<b>Bedrock Aquifer Designations</b> Environment Agency - Head Office	January 2018	Annually
<b>Superficial Aquifer Designations</b> Environment Agency - Head Office	January 2018	Annually
<b>Source Protection Zones</b> Environment Agency - Head Office	September 2022	Bi-Annually
<b>Extreme Flooding from Rivers or Sea without Defences</b> Environment Agency - Head Office	August 2022	Quarterly
<b>Flooding from Rivers or Sea without Defences</b> Environment Agency - Head Office	August 2022	Quarterly
<b>Areas Benefiting from Flood Defences</b> Environment Agency - Head Office	August 2022	Quarterly

Agency & Hydrological	Version	Update Cycle
<b>Flood Water Storage Areas</b> Environment Agency - Head Office	August 2022	Quarterly
<b>Flood Defences</b> Environment Agency - Head Office	August 2022	Quarterly
<b>OS Water Network Lines</b> Ordnance Survey	October 2022	Quarterly
<b>Surface Water 1 in 30 year Flood Extent</b> Environment Agency - Head Office	May 2018	Annually
<b>Surface Water 1 in 100 year Flood Extent</b> Environment Agency - Head Office	May 2018	Annually
<b>Surface Water 1 in 1000 year Flood Extent</b> Environment Agency - Head Office	May 2018	Annually
<b>Surface Water Suitability</b> Environment Agency - Head Office	February 2016	Annually
<b>BGS Groundwater Flooding Susceptibility</b> British Geological Survey - National Geoscience Information Service	May 2013	As notified

Waste	Version	Update Cycle
<b>BGS Recorded Landfill Sites</b> British Geological Survey - National Geoscience Information Service	November 2002	As notified
<b>Historical Landfill Sites</b> Environment Agency - Head Office	November 2022	Quarterly
<b>Integrated Pollution Control Registered Waste Sites</b> Environment Agency - Thames Region	January 2009	Not Applicable
<b>Licensed Waste Management Facilities (Landfill Boundaries)</b> Environment Agency - South East Region - Kent & South London Area Environment Agency - South East Region - North East Thames Area Environment Agency - Thames Region - North East Area Environment Agency - Thames Region - South East Area	October 2022 October 2022 October 2022 October 2022	Quarterly Quarterly Quarterly Quarterly
<b>Licensed Waste Management Facilities (Locations)</b> Environment Agency - South East Region - Kent & South London Area Environment Agency - South East Region - North East Thames Area Environment Agency - Thames Region - North East Area Environment Agency - Thames Region - South East Area	July 2022 July 2022 July 2022 July 2022	Quarterly Quarterly Quarterly Quarterly
<b>Local Authority Landfill Coverage</b> London Borough of Brent - Environmental Health Department London Borough of Ealing London Borough of Hammersmith And Fulham - Environmental Health Department London Borough of Hounslow - Environmental Health Department London Borough of Merton - Environmental Health Department London Borough of Richmond upon Thames London Borough of Wandsworth - Environmental Health Department Royal Borough of Kensington And Chelsea Royal Borough of Kingston upon Thames - Environmental Health Department Westminster City Council - Environmental Health Department	February 2003 February 2003 February 2003 February 2003 February 2003 February 2003 February 2003 February 2003 February 2003 February 2003	Not Applicable Not Applicable Not Applicable Not Applicable Not Applicable Not Applicable Not Applicable Not Applicable Not Applicable Not Applicable
<b>Local Authority Recorded Landfill Sites</b> London Borough of Brent - Environmental Health Department London Borough of Ealing London Borough of Hammersmith And Fulham - Environmental Health Department London Borough of Hounslow - Environmental Health Department London Borough of Merton - Environmental Health Department London Borough of Richmond upon Thames London Borough of Wandsworth - Environmental Health Department Royal Borough of Kensington And Chelsea Royal Borough of Kingston upon Thames - Environmental Health Department Westminster City Council - Environmental Health Department	October 2018 October 2018 October 2018 October 2018 October 2018 October 2018 October 2018 October 2018 October 2018 October 2018	
<b>Potentially Infilled Land (Non-Water)</b> Landmark Information Group Limited	December 1999	
<b>Potentially Infilled Land (Water)</b> Landmark Information Group Limited	December 1999	
<b>Registered Landfill Sites</b> Environment Agency - Thames Region - North East Area Environment Agency - Thames Region - South East Area	March 2006 March 2006	Not Applicable Not Applicable
<b>Registered Waste Transfer Sites</b> Environment Agency - Thames Region - North East Area Environment Agency - Thames Region - South East Area	April 2018 April 2018	
<b>Registered Waste Treatment or Disposal Sites</b> Environment Agency - Thames Region - North East Area Environment Agency - Thames Region - South East Area	June 2015 June 2015	

Hazardous Substances	Version	Update Cycle
<b>Control of Major Accident Hazards Sites (COMAH)</b> Health and Safety Executive	January 2022	Bi-Annually
<b>Explosive Sites</b> Health and Safety Executive	March 2017	Annually
<b>Notification of Installations Handling Hazardous Substances (NIHHS)</b> Health and Safety Executive	August 2001	
<b>Planning Hazardous Substance Enforcements</b> London Borough of Hammersmith And Fulham - Environmental Protection London Borough of Ealing London Borough of Hounslow London Borough of Merton London Borough of Richmond upon Thames London Borough of Wandsworth - Technical Services Royal Borough of Kensington And Chelsea Royal Borough of Kingston upon Thames Westminster City Council London Port Health Authority - Environmental Services London Borough of Brent	August 2015 February 2016 February 2016 February 2016 February 2016 February 2016 February 2016 February 2016 February 2016 January 2008 January 2016	Variable Variable Variable Variable Variable Variable Variable Variable Variable Annual Rolling Update Variable
<b>Planning Hazardous Substance Consents</b> London Borough of Hammersmith And Fulham - Environmental Protection London Borough of Ealing London Borough of Hounslow London Borough of Merton London Borough of Richmond upon Thames London Borough of Wandsworth - Technical Services Royal Borough of Kensington And Chelsea Royal Borough of Kingston upon Thames Westminster City Council London Port Health Authority - Environmental Services London Borough of Brent	August 2015 February 2016 February 2016 February 2016 February 2016 February 2016 February 2016 February 2016 February 2016 February 2016 January 2008 January 2016	Variable Variable Variable Variable Variable Variable Variable Variable Variable Variable Annual Rolling Update Variable

<b>Geological</b>	<b>Version</b>	<b>Update Cycle</b>
<b>BGS 1:625,000 Solid Geology</b> British Geological Survey - National Geoscience Information Service	January 2009	As notified
<b>BGS Estimated Soil Chemistry</b> British Geological Survey - National Geoscience Information Service	December 2015	As notified
<b>BGS Recorded Mineral Sites</b> British Geological Survey - National Geoscience Information Service	November 2022	Bi-Annually
<b>BGS Urban Soil Chemistry</b> British Geological Survey - National Geoscience Information Service	December 2015	As notified
<b>BGS Urban Soil Chemistry Averages</b> British Geological Survey - National Geoscience Information Service	December 2015	As notified
<b>CBSCB Compensation District</b> Cheshire Brine Subsidence Compensation Board (CBSCB) Cheshire Brine Subsidence Compensation Board (CBSCB)	August 2011 November 2020	As notified
<b>Coal Mining Affected Areas</b> The Coal Authority - Property Searches	March 2014	Annual Rolling Update
<b>Mining Instability</b> Ove Arup & Partners	June 1998	Not Applicable
<b>Non Coal Mining Areas of Great Britain</b> British Geological Survey - National Geoscience Information Service	May 2015	Not Applicable
<b>Potential for Collapsible Ground Stability Hazards</b> British Geological Survey - National Geoscience Information Service	April 2020	As notified
<b>Potential for Compressible Ground Stability Hazards</b> British Geological Survey - National Geoscience Information Service	January 2019	As notified
<b>Potential for Ground Dissolution Stability Hazards</b> British Geological Survey - National Geoscience Information Service	January 2019	As notified
<b>Potential for Landslide Ground Stability Hazards</b> British Geological Survey - National Geoscience Information Service	January 2019	As notified
<b>Potential for Running Sand Ground Stability Hazards</b> British Geological Survey - National Geoscience Information Service	January 2019	As notified
<b>Potential for Shrinking or Swelling Clay Ground Stability Hazards</b> British Geological Survey - National Geoscience Information Service	January 2019	As notified
<b>Radon Potential - Radon Affected Areas</b> British Geological Survey - National Geoscience Information Service	September 2022	Annually
<b>Radon Potential - Radon Protection Measures</b> British Geological Survey - National Geoscience Information Service	September 2022	Annually

Industrial Land Use	Version	Update Cycle
<b>Contemporary Trade Directory Entries</b> Thomson Directories	October 2022	Quarterly
<b>Fuel Station Entries</b> Catalist Ltd - Experian	January 2023	Quarterly
<b>Gas Pipelines</b> National Grid	October 2021	Bi-Annually
<b>Points of Interest - Commercial Services</b> PointX	December 2022	Quarterly
<b>Points of Interest - Education and Health</b> PointX	December 2022	Quarterly
<b>Points of Interest - Manufacturing and Production</b> PointX	December 2022	Quarterly
<b>Points of Interest - Public Infrastructure</b> PointX	December 2022	Quarterly
<b>Points of Interest - Recreational and Environmental</b> PointX	December 2022	Quarterly
<b>Underground Electrical Cables</b> National Grid	May 2021	Bi-Annually



Sensitive Land Use	Version	Update Cycle
<b>Ancient Woodland</b> Natural England	February 2021	Bi-Annually
<b>Areas of Adopted Green Belt</b> London Borough of Brent London Borough of Ealing London Borough of Hammersmith And Fulham - Environment Department London Borough of Hounslow London Borough of Merton London Borough of Richmond upon Thames London Borough of Wandsworth - Technical Services Royal Borough of Kensington And Chelsea Royal Borough of Kingston upon Thames Westminster City Council	July 2022 July 2022 July 2022 July 2022 July 2022 July 2022 July 2022 July 2022 July 2022 July 2022	Quarterly Quarterly Quarterly Quarterly Quarterly Quarterly Quarterly Quarterly Quarterly Quarterly
<b>Areas of Unadopted Green Belt</b> London Borough of Brent London Borough of Ealing London Borough of Hammersmith And Fulham - Environment Department London Borough of Hounslow London Borough of Merton London Borough of Richmond upon Thames London Borough of Wandsworth - Technical Services Royal Borough of Kensington And Chelsea Royal Borough of Kingston upon Thames Westminster City Council	July 2022 July 2022 July 2022 July 2022 July 2022 July 2022 July 2022 July 2022 July 2022 July 2022	Quarterly Quarterly Quarterly Quarterly Quarterly Quarterly Quarterly Quarterly Quarterly Quarterly
<b>Areas of Outstanding Natural Beauty</b> Natural England	August 2022	Bi-Annually
<b>Environmentally Sensitive Areas</b> Natural England	January 2017	
<b>Forest Parks</b> Forestry Commission	April 1997	Not Applicable
<b>Local Nature Reserves</b> Natural England	February 2021	Bi-Annually
<b>Marine Nature Reserves</b> Natural England	July 2019	Bi-Annually
<b>National Nature Reserves</b> Natural England	January 2021	Bi-Annually
<b>National Parks</b> Natural England	February 2018	Bi-Annually
<b>Nitrate Sensitive Areas</b> Natural England	April 2016	Not Applicable
<b>Nitrate Vulnerable Zones</b> Department for Environment, Food and Rural Affairs (DEFRA - formerly FRCA) Environment Agency - Head Office	April 2016 June 2017	Bi-Annually
<b>Ramsar Sites</b> Natural England	August 2020	Bi-Annually
<b>Sites of Special Scientific Interest</b> Natural England	February 2021	Bi-Annually
<b>Special Areas of Conservation</b> Natural England	July 2020	Bi-Annually
<b>Special Protection Areas</b> Natural England	February 2021	Bi-Annually

A selection of organisations who provide data within this report

Data Supplier	Data Supplier Logo
Ordnance Survey	
Environment Agency	
Scottish Environment Protection Agency	
The Coal Authority	
British Geological Survey	 <b>British Geological Survey</b> <small>NATURAL ENVIRONMENT RESEARCH COUNCIL</small>
Centre for Ecology and Hydrology	 <b>Centre for Ecology &amp; Hydrology</b> <small>NATURAL ENVIRONMENT RESEARCH COUNCIL</small>
Natural Resources Wales	
Scottish Natural Heritage	
Natural England	
Public Health England	
Ove Arup	
Stantec UK Ltd	

Contact	Name and Address	Contact Details
1	<b>British Geological Survey - Enquiry Service</b> British Geological Survey, Environmental Science Centre, Keyworth, Nottingham, Nottinghamshire, NG12 5GG	Telephone: 0115 936 3143 Fax: 0115 936 3276 Email: enquiries@bgs.ac.uk Website: www.bgs.ac.uk
2	<b>Environment Agency - National Customer Contact Centre (NCCC)</b> PO Box 544, Templeborough, Rotherham, S60 1BY	Telephone: 03708 506 506 Email: enquiries@environment-agency.gov.uk
3	<b>London Borough of Hounslow - Environmental Health Department</b> Civic Centre, Lampton Road, Hounslow, Middlesex, TW3 4DN	Telephone: 020 8583 2000 Website: www.hounslow.gov.uk
4	<b>London Borough of Hammersmith And Fulham - Environmental Health Department</b> Town Hall, King Street, Hammersmith, London, W6 9JU	Telephone: 0208 748 3020 Website: www.lbhf.gov.uk
5	<b>London Borough of Ealing - Environmental Health and Trading Standards Division</b> Perceville House, 14-16 Uxbridge Way, London, W5 2HL	Telephone: 020 8579 2424 Fax: 020 8758 8214 Website: www.ealing.gov.uk
6	<b>Environment Agency - Head Office</b> Rio House, Waterside Drive, Aztec West, Almondsbury, Bristol, Avon, BS32 4UD	Telephone: 01454 624400 Fax: 01454 624409
7	<b>Ordnance Survey</b> Adanac Drive, Southampton, Hampshire, SO16 0AS	Telephone: 03456 05 05 05 Email: customerservices@ordnancesurvey.co.uk Website: www.ordnancesurvey.gov.uk
8	<b>London Borough of Ealing</b> Perceville House, 14-16 Uxbridge Way, London, W5 2HL	Telephone: 020 8825 5000 Fax: 020 8758 8171 Website: www.ealing.gov.uk
9	<b>London Borough of Richmond upon Thames</b> Civic Centre, 44 York Street, Twickenham, Middlesex, TW1 3BZ	Telephone: 020 8891 1411 Fax: 020 8891 7702 Website: www.richmond.gov.uk
10	<b>PointX</b> 7 Abbey Court, Eagle Way, Sowton, Exeter, Devon, EX2 7HY	Website: www.pointx.co.uk
11	<b>Landmark Information Group Limited</b> Imperium, Imperial Way, Reading, Berkshire, RG2 0TD	Telephone: 0844 844 9966 Fax: 0844 844 9951 Email: helpdesk@landmark.co.uk Website: www.landmark.co.uk
12	<b>Natural England</b> County Hall, Spetchley Road, Worcester, WR5 2NP	Telephone: 0300 060 3900 Email: enquiries@naturalengland.org.uk Website: www.naturalengland.org.uk
-	<b>Public Health England - Radon Survey, Centre for Radiation, Chemical and Environmental Hazards</b> Chilton, Didcot, Oxfordshire, OX11 0RQ	Telephone: 01235 822622 Fax: 01235 833891 Email: radon@phe.gov.uk Website: www.ukradon.org
-	<b>Landmark Information Group Limited</b> Imperium, Imperial Way, Reading, Berkshire, RG2 0TD	Telephone: 0844 844 9952 Fax: 0844 844 9951 Email: customerservices@landmarkinfo.co.uk Website: www.landmarkinfo.co.uk

Please note that the Environment Agency / Natural Resources Wales / SEPA have a charging policy in place for enquiries.





London

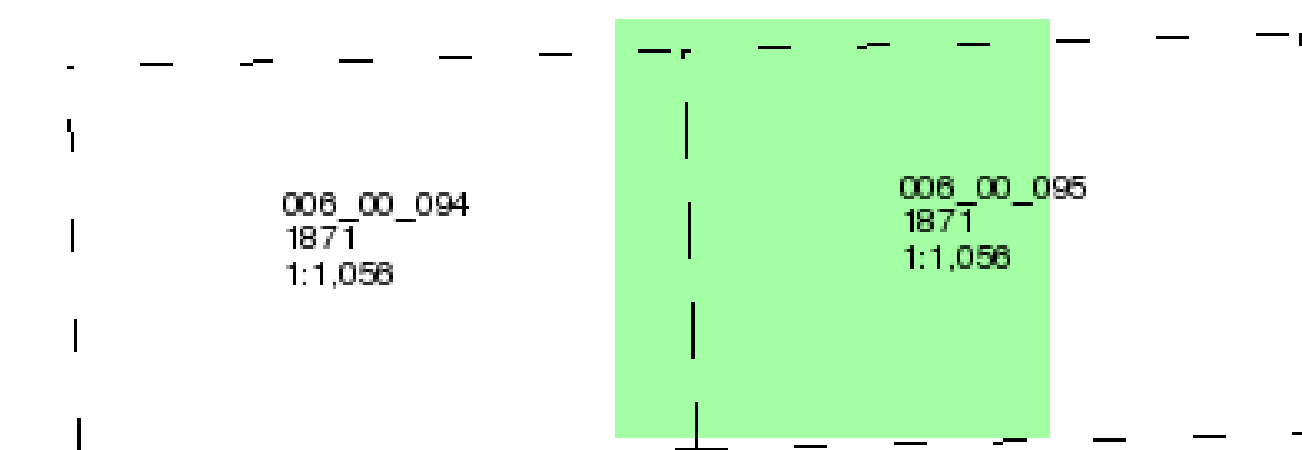
Published 1871

Source map scale - 1:1,056

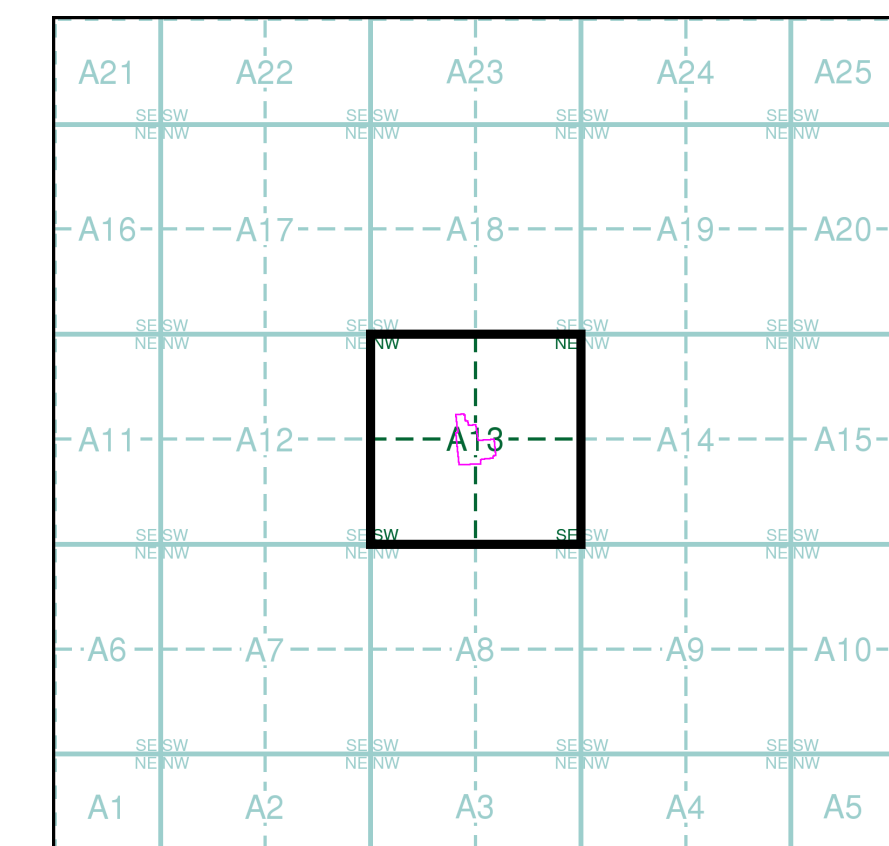
The 1:1056 scale of Ordnance Survey mapping was adopted from Ireland in 1848 and was used to survey towns with a population of over 4000, plus county towns of lesser population, in those counties mapped at the six-inch scale in 1841-55. The scale was the largest scale at which London was mapped by the Ordnance Survey and a 'skeleton' survey of the capital, showing little more than streets, street names, frontages and altitudes, was undertaken between 1848 and 1850. The majority of the 1:1056 surveys were later replaced by 1:500 surveys; although almost all the remainder were revised at this scale, sometimes more than once before 1895. The type of detail shown on the 1:1056 scale is broadly similar to that on 1:500; the apparent omission of minor details such as sewer access points and street lights may be as much a reflection of the generally earlier date of these plans, as of the specification of the map.

Please note: Due to the partial coverage of Historical Town Plans, it is possible that not all segments within an order will contain mapping. Only the segments that have Town Plan coverage will be generated.

Map Name(s) and Date(s)



Historical Town Plan - Segment A13



Order Details

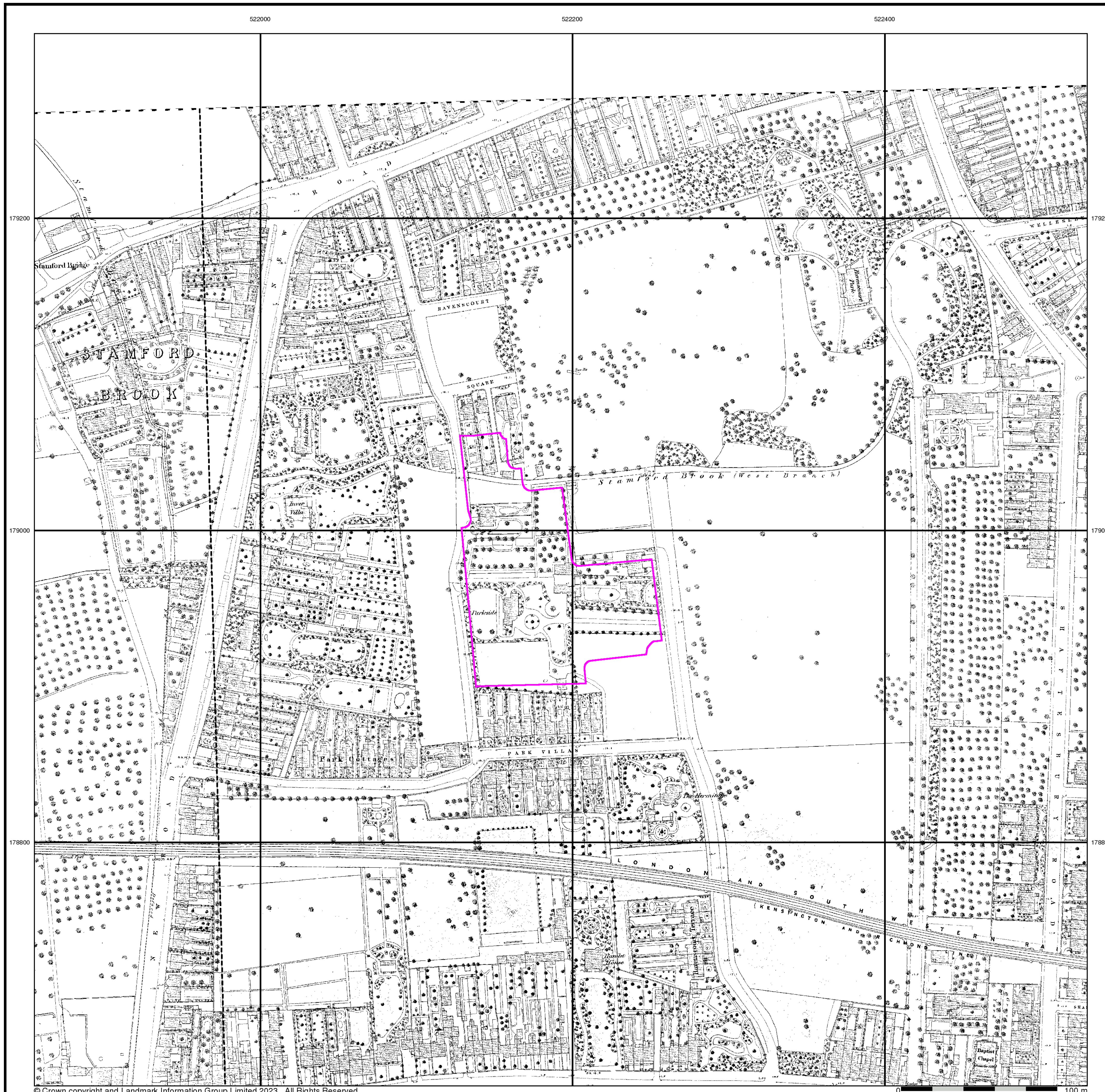
Order Number: 305853105\_1\_1
Customer Ref: B082182.000
National Grid Reference: 522180, 178970
Slice: A
Site Area (Ha): 1.27
Search Buffer (m): 0

Site Details

Ravenscourt Park Hospital, LONDON, W6 0AE



Tel: 0844 844 9952
Fax: 0844 844 9951
Web: www.envirocheck.co.uk







London

Published 1894

Source map scale - 1:1,056

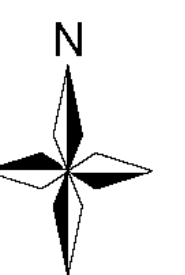
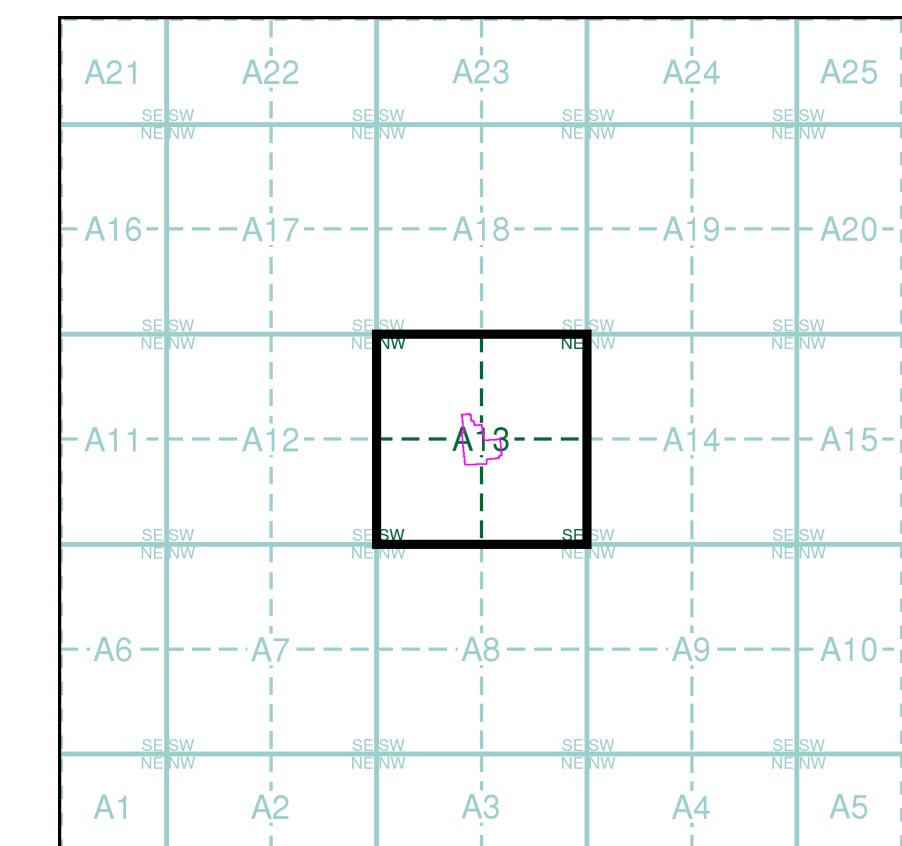
The 1:1056 scale of Ordnance Survey mapping was adopted from Ireland in 1848 and was used to survey towns with a population of over 4000, plus county towns of lesser population, in those counties mapped at the six-inch scale in 1841-55. The scale was the largest scale at which London was mapped by the Ordnance Survey and a 'skeleton' survey of the capital, showing little more than streets, street names, frontages and altitudes, was undertaken between 1848 and 1850. The majority of the 1:1056 surveys were later replaced by 1:500 surveys; although almost all the remainder were revised at this scale, sometimes more than once before 1895. The type of detail shown on the 1:1056 scale is broadly similar to that on 1:500; the apparent omission of minor details such as sewer access points and street lights may be as much a reflection of the generally earlier date of these plans, as of the specification of the map.

Please note: Due to the partial coverage of Historical Town Plans, it is possible that not all segments within an order will contain mapping. Only the segments that have Town Plan coverage will be generated.

Map Name(s) and Date(s)

006_00_084 1894 1:1,056	006_00_085 1894 1:1,056
006_00_094 1894 1:1,056	006_00_095 1894 1:1,056

Historical Town Plan - Segment A13



Order Details

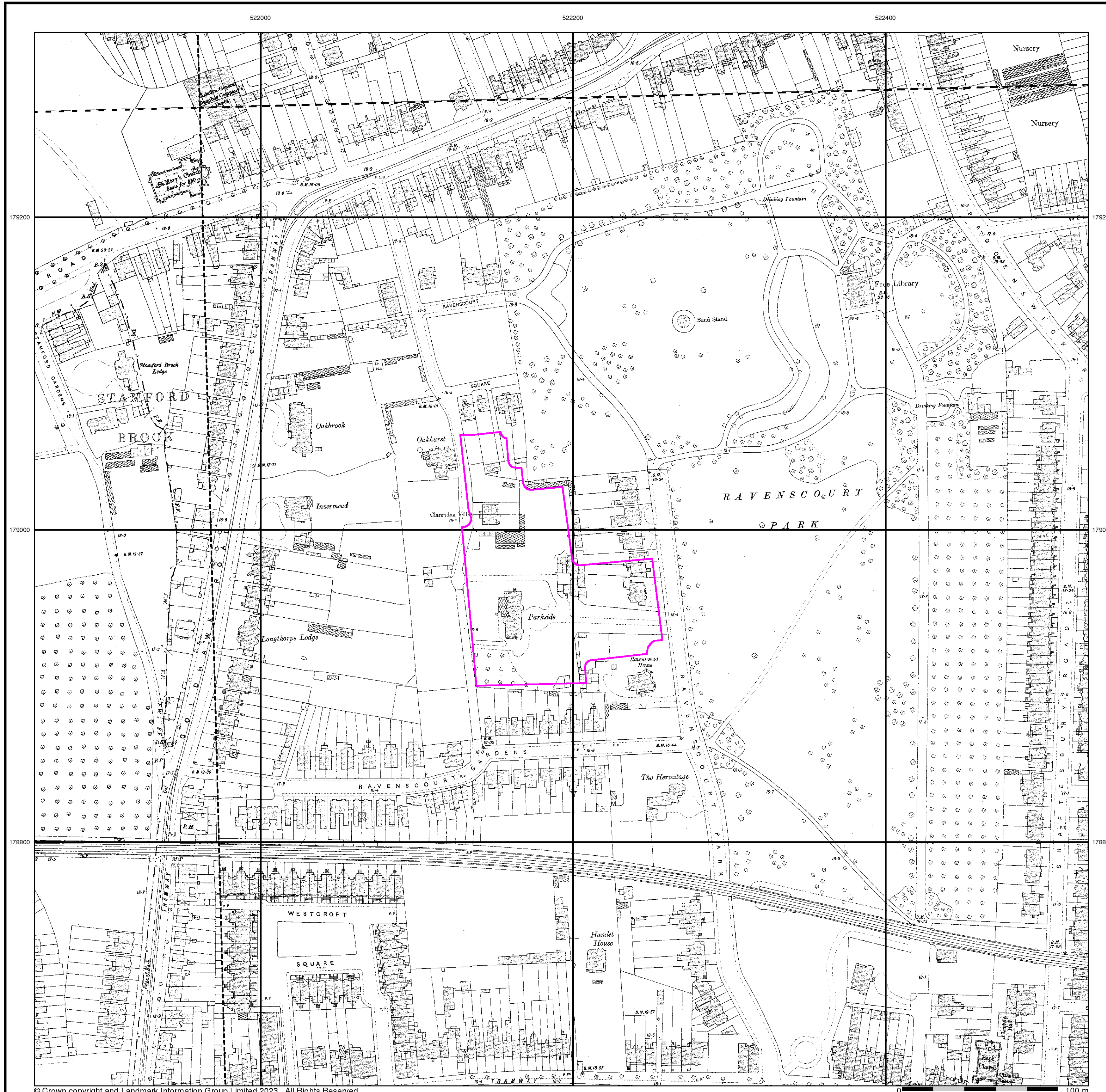
Order Number: 305853105\_1\_1  
 Customer Ref: B082182.000  
 National Grid Reference: 522180, 178970  
 Slice: A  
 Site Area (Ha): 1.27  
 Search Buffer (m): 0

Site Details

Ravenscourt Park Hospital, LONDON, W6 0AE



Tel: 0844 844 9952  
 Fax: 0844 844 9951  
 Web: www.envirocheck.co.uk







London

Published 1936 - 1937

Source map scale - 1:1,056

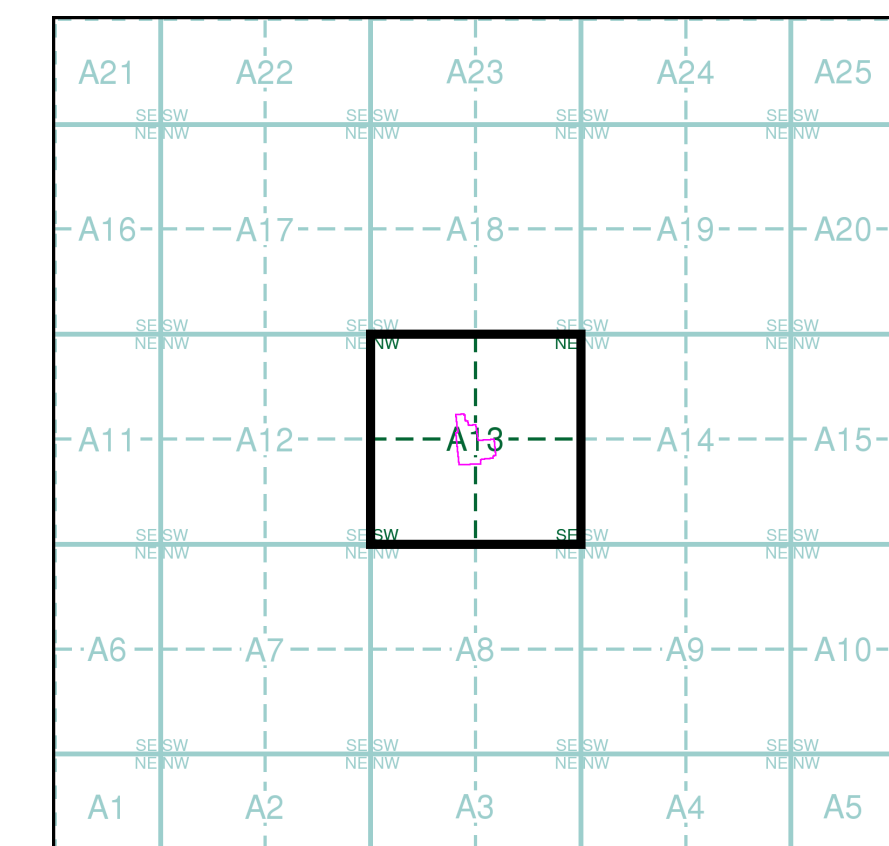
The 1:1056 scale of Ordnance Survey mapping was adopted from Ireland in 1848 and was used to survey towns with a population of over 4000, plus county towns of lesser population, in those counties mapped at the six-inch scale in 1841-55. The scale was the largest scale at which London was mapped by the Ordnance Survey and a 'skeleton' survey of the capital, showing little more than streets, street names, frontages and altitudes, was undertaken between 1848 and 1850. The majority of the 1:1056 surveys were later replaced by 1:500 surveys; although almost all the remainder were revised at this scale, sometimes more than once before 1895. The type of detail shown on the 1:1056 scale is broadly similar to that on 1:500; the apparent omission of minor details such as sewer access points and street lights may be as much a reflection of the generally earlier date of these plans, as of the specification of the map.

Please note: Due to the partial coverage of Historical Town Plans, it is possible that not all segments within an order will contain mapping. Only the segments that have Town Plan coverage will be generated.

Map Name(s) and Date(s)

006_00_084 1936 1:1,056	006_00_085 1937 1:1,056
006_00_094 1937 1:1,056	006_00_095 1937 1:1,056

Historical Town Plan - Segment A13



Order Details

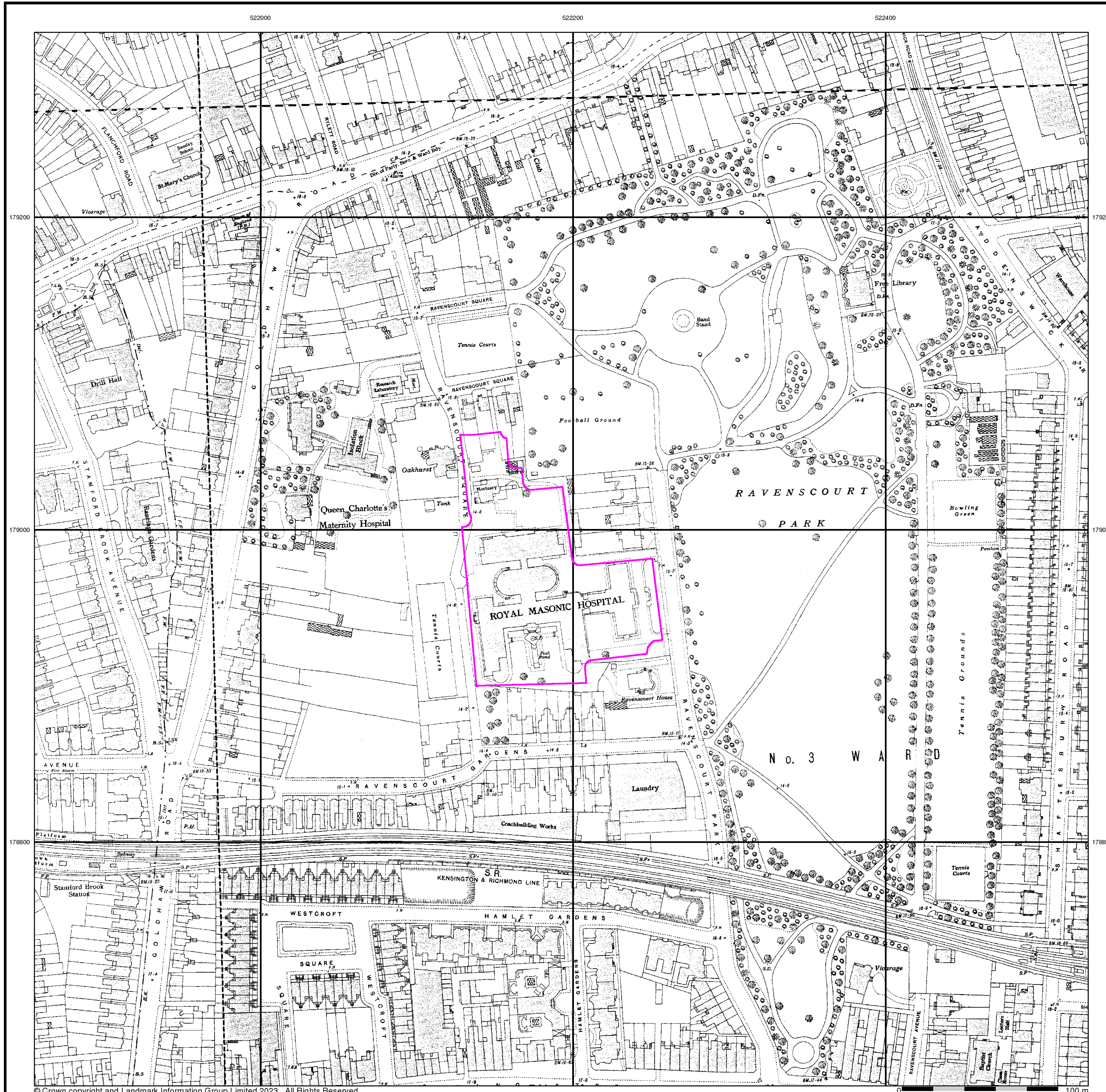
Order Number: 305853105\_1\_1  
 Customer Ref: B082182.000  
 National Grid Reference: 522180, 178970  
 Slice: A  
 Site Area (Ha): 1.27  
 Search Buffer (m): 0

Site Details

Ravenscourt Park Hospital, LONDON, W6 0AE



Tel: 0844 844 9952  
 Fax: 0844 844 9951  
 Web: www.envirocheck.co.uk



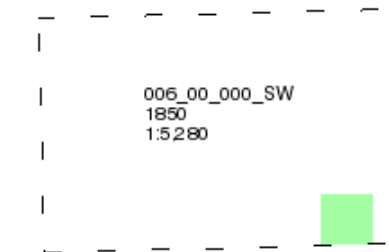


The historical town plans shown derive from Ordnance Survey mapping from the early to mid 1850s. The 1:2640 scale was introduced in the early 1850s, to survey districts covered by the Local Boards of Health and for a map of the Osborne Estate of Queen Victoria. The general style is similar to that of the early 1:2500s published shortly afterwards.

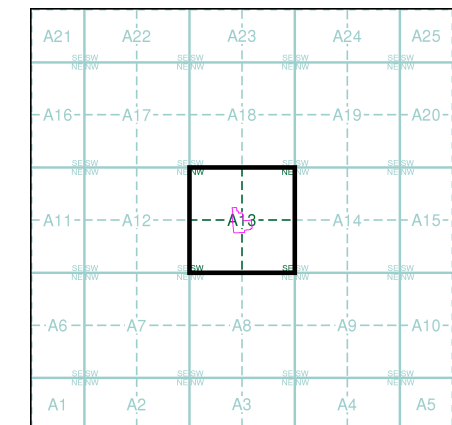
1:5280 scale was surveyed shortly afterwards in the mid 1850s as general purpose mapping with a standard of content similar to the more contemporary 1:10,560 mapping. The scale was also used for a reduction of the 1:1056 'skeleton survey' of London that was undertaken between 1848 and 1850.

Please note: Due to the partial coverage of Historical Town Plans, it is possible that not all segments within an order will contain mapping. Only the segments that have Town Plan coverage will be generated.

Map Name(s) and Date(s)



Historical Town Plan - Segment A13



Order Details

Order Number: 305853105\_1\_1  
 Customer Ref: B082182.000  
 National Grid Reference: 522180, 178970  
 Slice: A  
 Site Area (Ha): 1.27  
 Search Buffer (m): 0

Site Details

Ravenscourt Park Hospital, LONDON, W6 0AE

