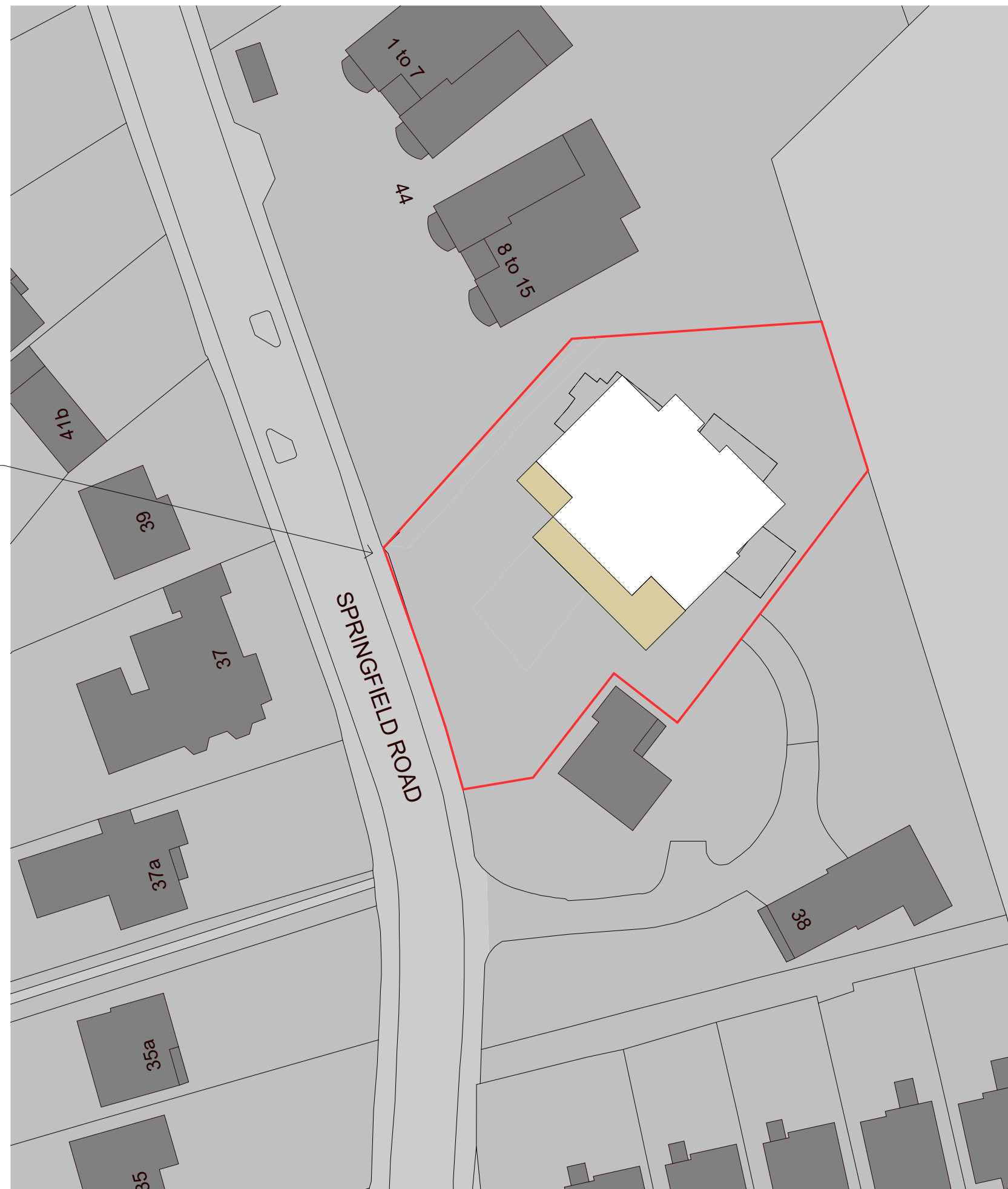
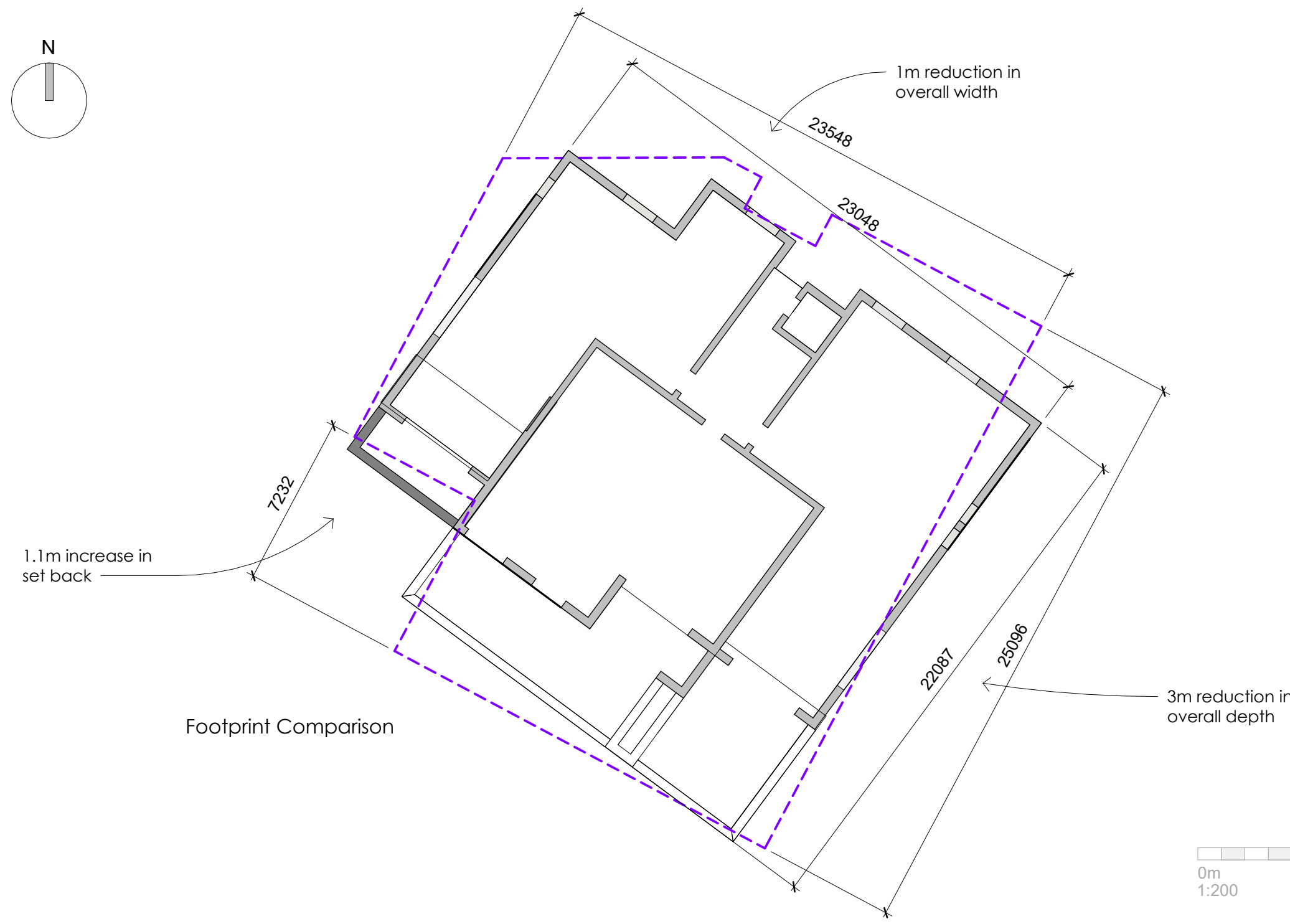
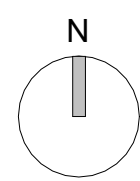


2.4 x 43m visibility splays



Block Plan  
0m 10m 20m 30m 40m 50m  
1:500



Site Plan

- Legend**
- Outline of Original Submission
  - Outline of Existing Building
  - Tree Root Protection Zones

0m 10m 20m 30m  
1:200



Site Plan with parking

**NOTES**  
Do not scale from drawing, figured dimensions to be used only  
All dimensions to be verified on site. Any discrepancies are to be reported to the relevant parties.  
The content of the drawing remain the copyright of Union Architecture, no reproduction without written consent

revision	description	issued	date
E	Variation of Condition changes	JR	21/11/23
D	Updated to suit planners comments	IF	01.03.22
C	Updated to suit planners comments	IF	27.05.21
B	Highways amendments	JJ	31.03.21

42 Springfield Road, Poole  
BH14 0LQ  
title  
Site Plan

proj no.	dwg no.	date	status	
20-155	01	24/07/20	PL	
revision	drawn	checked	scale	size
E	IF	JJ	AS	A1