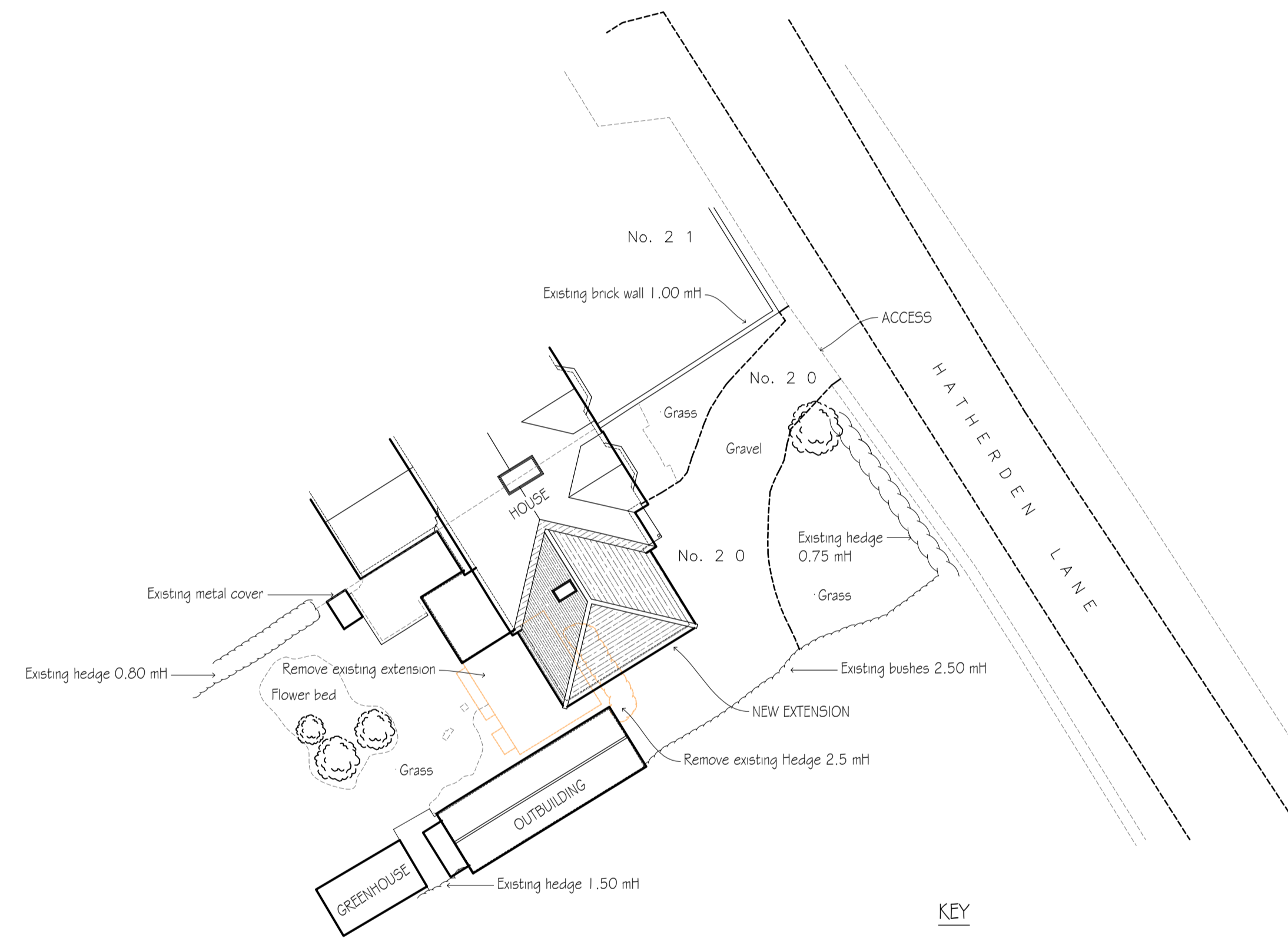
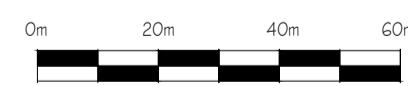




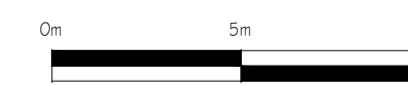
Ordnance Survey, (c) Crown Copyright 2023. All rights reserved. Licence number 100022432

LOCATION PLAN
1:1250



KEY
 Existing tree
 Existing hedge
 Brick wall

SITE PLAN
1:200



revisions	initial	date

Contractors, Sub Contractors and Suppliers are to check all relevant dimensions and levels of site and buildings before commencing any shop drawings or building work.

This drawing is copyright and may not be reproduced in any part of form without the written consent of Fowler Architecture and Planning


project
20 HATHERDEN LANE
 Hatherden

drawing
Location and Site Plan

scale
 1:1250, 1:200 @A1

drawn by
 date
 Nov '23

230734-01
 drawing no
 rev



39 High Street
 Pewsey
 Wiltshire
 SN9 5AF
 tel (01672) 569444
 fax (01672) 569488
 enquiries@faap.co.uk