
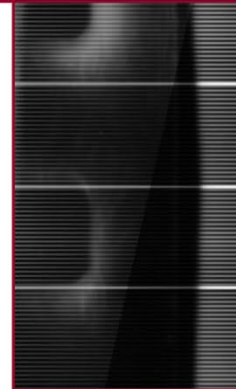



georisk

MANAGEMENT



PHASE I DESK STUDY
BUSHLOE HOUSE
STATION ROAD, WIGSTON
LEICESTER, LE18 2DR

Report No: 23209/1
Date: July 2023

Prepared for
MACC GROUP LIMITED

Innovative Land Development Solutions

**PROJECT QUALITY ASSURANCE
INFORMATION SHEET****PHASE I DESK STUDY****BUSHLOE HOUSE
STATION ROAD, WIGSTON
LEICESTER, LE18 2DR**


Report Status:	Final
Report No:	23209/1
Issue Date:	July 2023
Prepared For:	MACC Group 23 Calthorpe Road Edgbaston BIRMINGHAM B15 1RP
Prepared By:	Georisk Management Limited Varney House 91 Spon Lane WEST BROMWICH B70 6AB Telephone: 0121 553 4044
	
Written by:	Mark Gill
Title:	Director
Contact:	mark.gill@georisk-uk.com

TABLE OF CONTENTS

FOREWORD

1. INTRODUCTION1

2. INFORMATION SOURCES1

3. REFERENCE SOURCES.....1

4. THE SITE2

5. SITE HISTORY3

6. GEOENVIRONMENTAL SETTING.....3

 6.1 GEOLOGY 3

 6.2 MINING 3

 6.3 HYDROLOGY 4

 6.4 HYDROGEOLOGY..... 4

 6.5 WASTE MANAGEMENT 4

 6.6 POLLUTION..... 4

 6.7 RADON 4

7. INITIAL CONCEPTUAL SITE MODEL.....5

 7.1 ENVIRONMENTAL SETTING 5

 7.2 INITIAL CONCEPTUAL MODEL AND PRELIMINARY RISK ASSESSMENT 6

8. DEVELOPMENT ISSUES9

9. FURTHER WORK11

TABLES

Table No.	Table Title
1	Summary of Historical Land Usage
2	Risk Matrix
3	Pollutant Linkages

APPENDICES

APPENDIX A DRAWING

Drawing No.	Drawing Title
22310-22-01	Topographical Survey (by Castle Surveys Ltd)

APPENDIX B HISTORICAL MAP EXTRACTS

APPENDIX C ENVIROCHECK SUPPORTING INFORMATION

FOREWORD

This report has been prepared for the sole internal use and reliance of the Client(s) named on the Project Quality Assurance Information Sheet. This report shall not be relied upon or transferred to any other parties without the express written authorisation of Georisk Management Ltd (Georisk). If an unauthorised third party comes into possession of this report they rely on it at their peril and the authors owe them no duty of care and skill.

The report should be read in its entirety, including all associated drawings and appendices. Georisk cannot be held responsible for any misinterpretations arising from the use of extracts that are taken out of context.

The findings and opinions conveyed in this report are based on information obtained from a variety of sources as detailed within this report and which Georisk believes is reliable. All reasonable care and skill has been applied in examining the information obtained, nevertheless, Georisk cannot and does not guarantee the authenticity or reliability of the information it has relied upon.

The report represents the findings and opinions of experienced geoenvironmental consultants. Georisk does not provide legal advice and the advice of lawyers may also be required.

Any recommendations made or opinions expressed in the Report are based on the exploratory hole records, an examination of samples and the results of the site and laboratory tests. No liability can be accepted for conditions not revealed by the exploratory holes particularly between positions. Whilst every effort is made to ensure accuracy of data supplied any opinion expressed as to the possible configuration of strata between or below investigation locations is for guidance only and no responsibility is accepted as to its accuracy.

Unless otherwise specifically stated, this report assumes that ground levels will not change significantly from those existing at present and that the proposed development will be of two to three storey construction. If this is not to be the case, some modifications to this report may be required.

The groundwater conditions entered on the borehole records and from any monitoring programme are those observed at the time of the investigation. Groundwater levels are susceptible to seasonal fluctuations and may be higher during wetter periods than those encountered during this investigation.

Where the report refers to the potential presence of invasive plant species, such as Japanese Knotweed, or the presence of possible asbestos containing materials, it should be noted that the observations are for information purposes only and should be verified by a suitably qualified expert.

Georisk reserves the right to amend the conclusions and recommendations made in this report in the light of any further or more detailed information that may become available.

PHASE I DESK STUDY

BUSHLOE HOUSE STATION ROAD, WIGSTON LEICESTER, LE18 2DR

1. INTRODUCTION

- 1.1 Georisk Management Limited (Georisk) has been instructed by MACC Group (MACC) to carry out a Phase I Desk Study of the proposed development site known as Bushloe House on Station Road in Wigston, Leicester. The scope of work is set out in Georisk letter reference 23209/LO.001/AMG dated 14 July 2023, which was accepted by MACC in their email of 17 July 2023.
- 1.2 It is understood that the site is to be redeveloped as a new care home facility and the principal aims of this report are as follows:
- to carry out Phase I hazard identification and assessment (desk study) including determination of an initial conceptual model based on 'source-pathway-receptor' principles;
 - to identify any potential constraints associated with the development of the site for the proposed end use;
 - to identify any potential geoenvironmental related issues that would result in abnormal development costs.
- 1.3 This report presents the findings of the desk study research together with an initial conceptual model and assessment of potential geoenvironmental constraints that would need consideration for the proposed development works.

2. INFORMATION SOURCES

- 2.1 The information sources used in the production of this report were as follows:
- site walkover to appraise current layout and conditions;
 - review of British Geological Survey (BGS) maps and publications;
 - review of information contained within environmental databases maintained by the Environment Agency (EA) and other regulatory bodies provided in an Envirocheck report by Landmark Information Group dated July 2023;
 - drawing entitled 'Topographical' reference 22310-22-01 dated May 2022 by Castle Surveys Limited;
 - drawing entitled 'Proposed Site Plan' reference 3918 AD(0) 10 by PCPT Architects Limited.

3. REFERENCE SOURCES

- 3.1 This report has been prepared with regard to the following sources of reference and guidance, supplemented with experience of similar sites:
- *National Planning Policy Framework: Chapters 11 and 15. Ministry of Housing, Communities and Local Government (2019);*
 - *Investigation of Potentially Contaminated Sites – Code of Practice. British Standards Institute BS10175 (2011+A2:2017);*
 - *Code of Practice for Site Investigations. BS5930 (2015+A1:2020);*
 - *Land Contamination Risk Management. EA (2020);*

- *Guidance for the Safe Development of Housing on Land Affected by Contamination. R & D Publication 66, NHBC, Environment Agency and CIEH (2008);*
- *Radon: guidance on protective measures for new dwellings. BRE Report BR211 (2015);*
- *Hazardous Ground Gas. NF94, NHBC (2023);*
- *Code of practice for the design of protective measures for methane and carbon dioxide ground gases for new buildings. BS8485 (2015+A1:2019);*
- *Guidance on Evaluation of Development Proposals on sites where Methane and Carbon Dioxide are Present. NHBC report Edition No. 4 (2007).*

4. THE SITE

- 4.1 Bushloe House is situated to the north of Station Road in Wigston, Leicester and can be located approximately by National Grid Reference 460050, 298760. The general site layout is shown on the Topographical Survey of the site included in Appendix A.
- 4.2 It covers an area of approximately 1.1 ha and comprises the former offices of Oadby & Wigston Borough Council.
- 4.3 The original Bushloe House is a three-storey Grade II listed building that was built in 1850 and the offices were extended in the 1970's with a two-storey wing to the west:



- 4.4 In the north-west of the site are further outbuildings previously used as offices, together with glasshouse. There is extensive tarmac-surfaced surrounding the main building and the frontage alongside Station Road is formed by mature trees.
- 4.5 The site is bordered by housing with Station Road to the south.
- 4.6 No evidence of potential significant contamination was noted during the site visit.

5. SITE HISTORY

5.1 The history of the site and the surrounding area has been assessed by reviewing available historical County Series and Ordnance Survey maps. The maps studied are included in Appendix B of this report and a summary is presented in Table 1.

Year	Site	Surrounding Area
1886	Bushloe House, a large residential dwelling, and outbuildings are present in the east of the site with gardens extending across the rest of the site.	Station Road forms the southern site boundary with sporadic housing to the east and west. The land to the north is undeveloped farmland.
1904	No significant changes are mapped.	Further housing has been built to the east, including immediately to the east.
1914	No significant changes are mapped.	No significant changes are mapped.
1930	No significant changes are mapped.	Further housing has been built to the south, east and west of the site.
1955	Bushloe House is now in use as offices for the Local Authority.	Extensive housing development has taken place to the north and south of the site. There is a playing field immediately to the north.
1960-71	Outbuildings have been built in the north-west of the site.	No significant changes are mapped.
1982-90	The council offices have been extended and the glasshouses in the north-west of the site are also mapped.	No significant changes are mapped.
1994	No significant changes are mapped.	A college is present to the west.
2000	No significant changes are mapped.	No significant changes are mapped.
2006	No significant changes are mapped.	No significant changes are mapped.
2023	No significant changes are mapped.	The college to the west has been redeveloped with housing on Abington Close and a surgery. Housing has also been built on the playing field immediately to the north of the site.

Table 1: Summary of Historical Land Usage

6. GEOENVIRONMENTAL SETTING

6.1 Geology

6.1.1 The geology of the site has appraised from information published by the BGS.

6.1.2 No superficial/drift deposits are mapped beneath the site.

6.1.3 The solid geology comprises the Blue Lias Formation of the Lias Group of Jurassic age.

6.1.4 The presence of nominal Made Ground associated with built development should also be anticipated.

6.2 Mining

6.2.1 The 'Interactive Map Viewer' on the Coal Authority website indicates the site lies outside a 'Coal Mining Reporting Area' and; therefore, no further assessment is required in respect of this potential development constraint.

6.3 Hydrology

- 6.3.1 The are no surface watercourses (river/stream) within 250 m of the site.
- 6.3.2 The EA has no records of any licensed surface water abstractions within 250 m of the site.
- 6.3.3 The EA has no records of any licensed discharge consents within 250 m of the site.
- 6.3.4 Based on current information provided by the EA, included in the Envirocheck Report, the site is not mapped in an area likely to be at risk of river flooding.

6.4 Hydrogeology

- 6.4.1 The Blue Lias Formation is classified by the EA as a '*Secondary Undifferentiated*' aquifer, which are '*assigned in cases where it has not been possible to attribute either category A or B to a rock type. In most cases, this means that the layer in question has previously been designated as both minor and non-aquifer in different locations due to the variable characteristics of the rock type*'.
- 6.4.2 The EA has no records of any licensed groundwater abstractions within 250 m of the site.
- 6.4.3 The site is not mapped by the EA to be within a groundwater Source Protection Zone.

6.5 Waste Management

- 6.5.1 The EA has no records of any active landfills within 250 m of the site.
- 6.5.2 The EA and Local Authority (LA) have no records of any historic landfills within 250 m of the site.

6.6 Pollution

- 6.6.1 The EA has no records of any significant or major pollution incident to controlled waters within 250 m of the site.
- 6.6.2 The EA has no records of any sites within 250 m of the study area that are potential pollution hazards or potential sources of industrial pollution and regulated under the EC Integrated Pollution Prevention and Control Directive (IPPC):
- 6.6.3 The LA has no records of any sites within 250 m of the study area that are potential pollution hazards or potential sources of industrial pollution and regulated under Local Authority Pollution Prevention and Controls (IPPC).

6.7 Radon

- 6.7.1 Information contained in the Envirocheck Report provided by the BGS indicates that radon protection measures are not required for the proposed development at the site.

7. INITIAL CONCEPTUAL SITE MODEL

7.1 Environmental Setting

7.1.1 On the basis of the findings of the Phase I Desk Study presented in Sections 4 to 6 of this report, the environmental setting of the site can be summarised as follows:

- Bushloe House is situated to the north of Station Road in Wigston, Leicester and can be located approximately by National Grid Reference 460050, 298760;
- it covers an area of approximately 1.1 ha and comprises the former offices of Oadby & Wigston Borough Council. The original Bushloe House is a three-storey Grade II listed building that was built in 1850 and the offices were extended in the 1970's with a two-storey wing to the west;
- in the north-west of the site are further outbuildings previously used as offices, together with glasshouses. There is extensive tarmac-surfaced surrounding the main building and the frontage alongside Station Road is formed by mature trees;
- the site is bordered by housing with Station Road to the south;
- no evidence of potential significant contamination was noted during the site visit;
- the site was developed with construction of Bushloe House in 1850 and was a house until it was converted for use as council offices in the 1950's. The modern extensions to the offices were added in the 1970's;
- surrounding land use has been predominantly housing;
- the geology at the site is anticipated to comprise nominal Made Ground overlying the Blue Lias Formation (mudstone) of the Lias Group of Jurassic age;
- the site is not in an area affected by past coal mining activities;
- there are no surface watercourses (river/stream) within 250 m of the site;
- the EA has no records of any licensed surface water abstractions within 250 m of the site
- the EA has no records of any licensed discharge consents within 250 m of the site;
- based on current information provided by the EA, included in the Envirocheck Report, the site is not mapped in an area likely to be at risk of river flooding;
- the Blue Lias Formation is classified by the EA as a '*Secondary Undifferentiated*' aquifer;
- the EA has no records of active licensed groundwater abstractions within 250 m of the site;
- the site is not mapped by the EA to be within a groundwater Source Protection Zone;
- the EA has no records of any active landfills within 250 m of the site;
- the EA and Local Authority (LA) have no records of any historic landfills within 250 m of the site;
- the EA has no records of significant or major pollution incidents to controlled waters within 250 m of the site;
- the EA has no records of any sites within 250 m of the study area that are potential pollution hazards or potential sources of industrial pollution and regulated under the EC Integrated Pollution Prevention and Control Directive (IPPC);
- the LA has no records of any sites within 250 m of the study area that are potential pollution hazards or potential sources of industrial pollution and regulated under Local Authority Pollution Prevention and Controls (IPPC);
- information contained in the Envirocheck Report provided by the BGS indicates that radon protection measures are not required for the proposed development at the site.

7.2 Initial Conceptual Model and Preliminary Risk Assessment

General

7.2.1 The initial conceptual model and preliminary risk assessment are based on information derived from the desk study to provide a qualitative assessment of risk posed to human health and environmental receptors from potential on and off-site sources of contamination as defined within Part IIA of the Environmental Protection Act (1990). For a significant risk to exist, it must be established that contamination has the potential to cause harm to susceptible receptors. This is known as ‘*pollutant linkage*’ and requires three criteria to be identified at a significant level:

- the presence of substances that may cause harm (SOURCE);
- the presence of a receptor which may be harmed (RECEPTOR);
- the existence of a plausible pollutant linkage between the source and the target (PATHWAY).

7.2.2 EA R&D66 (2008) includes a risk classification system based on classification of consequence and probability. Table 2 shows a risk matrix, in which the likelihood or probability of each pollutant linkage being realised is ranked against the severity of the consequences. The result is the risk classification, based upon which risk management actions can be implemented. The individual sources, pathways and receptors identified are assessed against this risk matrix; potential pollutant linkages and associated risks are recorded.

		Severity of Consequence			
		Severe	Medium	Mild	Minor
Probability of pollutant linkage	High Likelihood	Very high risk	High risk	Moderate risk	Moderate / low risk
	Likely	High risk	Moderate risk	Moderate / low risk	Low risk
	Low Likelihood	Moderate risk	Moderate / low risk	Low risk	Very low risk
	Unlikely	Moderate / low risk	Low risk	Very low risk	Very low risk

Table 2: Risk Matrix

7.2.3 Definitions of risk terminology are as follows.

7.2.4 **Very high risk:** there is a probability that severe harm could arise to a designated receptor from an identified source, or there is evidence that severe harm to a designated receptor is currently occurring.

7.2.5 **High risk:** harm is likely to arise to a designated receptor from an identified source.

7.2.6 **Moderate risk:** it is possible that harm could arise to a designated receptor from an identified source. However, it is relatively unlikely that any such harm would be severe, or if any harm were to occur it is more likely that the harm would be relatively mild.

7.2.7 **Low risk:** it is possible that harm could arise to a designated receptor from an identified source, but it is likely that this harm, if realised, would at worst normally be mild.

7.2.8 **Very low risk:** there is a low possibility that harm could arise to the receptor. In the event of such harm being realised it is not likely to be severe.

- 7.2.9 Professional judgement and experience has been used to estimate the combination of probability and consequence of the harm posed by the pollutant linkages identified. This allows the risk to be evaluated on a qualitative basis. The risk category is used to prioritise/target the site investigation. Using this matrix and the available screening limits it has been possible to carry out a semi-quantitative risk assessment for the sources, pathways and receptors which have been identified at the site.
- 7.2.10 The initial conceptual model also illustrates the contaminants of concern identified from the contamination assessment and demonstrates the potential pathways and receptors which are considered likely to exist at the site.
- 7.2.11 Risk is based on a consideration of both:
- the likelihood of an event (probability); and
 - the severity of the potential consequences.
- 7.2.12 A pollutant linkage must be established before tests for probability and consequence are applied. If there is no pollutant linkage then there is no potential risk and there is no need to apply tests for probability and consequence. The risk assessment needs to include a logical and transparent system to define categories of severity of consequence and probability of occurrence. The initial conceptual model and preliminary risk assessment are discussed below.

Proposed Development

- 7.2.13 It is understood the site is to be redeveloped as a care home facility. The original Bushloe House is to be converted and the more recent office extensions demolished and replaced with new construction. There will be soft landscaped amenity areas around the buildings and hard-surfaced access roads and parking areas. The area of mature trees along the frontage to Station Road will remain unaffected by the proposed development.

Potential On-Site Sources of Contamination

- 7.2.14 Based on information presented in the Phase I Desk Study above, the following potential significant on-site sources of contamination have been identified that could affect the proposed development of the site:
- nominal Made Ground associated with built development at the site;
 - hazardous soil-gases (methane and carbon dioxide) derived from on-site Made Ground – refer to Section 7.2.17 below.

- 7.2.15 The past usage of the site as a residential house and council offices are not considered to be potential sources of significant contamination.

Potential Off-Site Sources of Contamination

- 7.2.16 Based on the information presented in the Phase I Desk Study above, no potential significant off-site sources of contamination have been identified that could affect the proposed development.

Potential Sources of Ground Gas

7.2.17 Potential sources of ground gas are discussed as follows:

- *Active Landfills*: there are no active landfills within 250 m of the site and this potential source can be discounted;
- *Historic Landfill Sites*: there are no historic landfills within 250 m of the site and this potential source can be discounted;
- *Made Ground*: the presence of nominal Made Ground associated with built development at the site should be anticipated and is likely to comprise construction and demolition waste mixed with reworked natural soil with no significant content of degradable or potentially soil-gas generating materials - this type of material is very unlikely to be a significant source of soil-gas (NHBC 2023);
- *Other Anthropogenic Sources*: there are no anthropogenic sources of ground gas that could affect the proposed development;
- *Natural Sources of Methane: Bacteriogenic Processes*: methane can be produced by the microbial decay of organic material under anaerobic conditions. The main sources of such methane are from peat, bogs and other waterlogged vegetation and no such features have been identified at the site and this potential source has been discounted;
- *Natural Sources of Methane: Thermogenic Processes*: the site is not in an area of shallow coal mining and; therefore, the proposed developed will not be affected by thermogenic methane.

7.2.18 No plausible potential significant sources of ground gas that could affect the proposed development have been identified.

Receptors

7.2.19 The following site-specific receptors need to be considered:

- long term site users – adult residents;
- site workers – adult care home workers
- site workers - construction personnel involved in development works;
- building fabric and foundations;
- plant life – soft landscaped amenity areas.

Pathways

7.2.20 The potential pathways that are considered relevant to this site are as follows:

- direct contact with and/or incidental ingestion of any contaminated soil;
- direct contact with, incidental ingestion or inhalation of dust derived from any contaminated soil;
- direct contact between contaminated soils and building substructures.

Pollutant Linkages

7.2.21 On the basis of the ‘source-pathway-receptor’ information presented above, the following potential pollutant linkages have been identified at the site:

Source	Pathway	Target	Consequence	Probability	Risk
Made Ground associated with built development at the site.	Dermal contact	Site user: adult	Minor	Unlikely	Very low
		Site construction worker	Minor	Unlikely	Very low
	Ingestion	Site user: adult	Minor	Unlikely	Very low
		Site construction worker	Minor	Unlikely	Very low
	Dermal contact with dust derived from contaminated soil	Site user: adult	Minor	Unlikely	Very low
		Site construction worker	Minor	Unlikely	Very low
	Ingestion of dust derived from contaminated soil	Site user: adult	Minor	Unlikely	Very low
		Site construction worker	Minor	Unlikely	Very low
	Inhalation of dust derived from contaminated soil	Site user: adult	Minor	Unlikely	Very low
		Site construction worker	Minor	Unlikely	Very low
	Direct contact	Buildings	Minor	Unlikely	Very low
	Direct contact	Water supply pipework	Minor	Unlikely	Very low

Table 3: Pollutant Linkages

7.2.22 Based on the known previous land usage of the site and surrounding area, absence of any identified potential sources of contamination at the site and its geological setting, it is considered that the site represents a **very low** risk to controlled waters. No further assessment of risk to controlled waters is considered necessary.

7.2.23 As no significant potential sources of contamination have been identified at the site, it is considered to represent a **very low** risk to human health, which should be assessed through a programme of chemical testing and risk assessment in accordance with current guidance (CLEA).

8. DEVELOPMENT ISSUES

8.1 Based on the findings of the desk study presented in Sections 4 to 6 of this report, and the resultant Initial Conceptual Model that has been designed (Section 7), the following comments are made in respect of typical ground related issues that will need consideration as part of the proposed redevelopment.

Foundations

8.2 The key factors that will dictate foundation design are:

- thickness of any Made Ground at the site;
- competence of near-surface natural soil;
- groundwater levels.

8.3 The near-surface geology is anticipated to comprise nominal Made Ground overlying the Blue Lias Formation of the Lias Group of Jurassic age.

8.4 On the assumption that competent natural soil is present at shallow depth, the use of traditional spread footings should be viable for the proposed development.

- 8.5 The near-surface soil is likely to be shrinkable and a minimum founding depth of 0.75/0.9/1.0 m would need to be adopted dependent upon the volume change potential of the soil.
- 8.6 Foundations may need to be deepened near any trees or hedgerows in accordance with NHBC Standards Chapter 4.2 'Building near Trees'. In certain circumstances where new houses are located very close to high water demand trees, founding depths exceed 2.5 m and require a piled foundation.
- 8.7 If the near surface natural geology comprises low bearing capacity soils, the use of traditional foundations may not be feasible and consideration would need to be given to an alternative solution, such as piling or ground improvement.
- 8.8 Where new build development is located within the zone of influence of trees and founded in shrinkable soil, a suspended floor slab with underfloor void would be required, otherwise, a cast in situ suspended floor slab design or ground bearing slab (if ground conditions permit) could be adopted.
- 8.9 Prior to any development works starting on the site, it is recommended that a Phase II ground investigation is conducted to determine foundation design requirements.

Contamination – Human Health Risk

- 8.10 The Phase II investigation should include sampling and chemical testing of any Made Ground encountered, together with an assessment of human health risk using the CLEA framework to meet the likely requirements of the Local Authority and/or NHBC/warranty provider.
- 8.11 The level of risk posed to human health is considered **very low** and in the event that any contamination is encountered on site, it is considered that this could be mitigated by adopting a suitable remedial strategy, such as the localised removal of the contaminated soil or provision of clean topsoil in soft landscaped amenity areas, to achieve safe redevelopment of the site.
- 8.12 Based on the past usage of the site but subject to ground investigation, it is considered that standard PE/PVC pipe laid in trenches with clean gravel surround should be suitable for the proposed development.

Contamination – Controlled Waters

- 8.13 The level of risk posed to controlled waters is considered **very low** and no further assessment of risk to controlled waters is considered necessary for the proposed development.

Soil-Gas

- 8.14 No plausible potential significant sources of ground gas that could affect the proposed development have been identified.
- 8.15 Information contained in the Envirocheck Report provided by the BGS indicates that radon protection measures are not required for the proposed development at the site.

Soakaways

- 8.16 As the near-surface geology is likely to comprise weathered mudstone of the Blue Lias Formation, it is considered that the use of soakaway drainage will not be viable at the site and an alternative drainage solution will need to be adopted.

9. FURTHER WORK

- 9.1 A Phase II investigation is considered necessary for the proposed development; however, it is considered that any geoenvironmental hazards identified at the site could be overcome by adopting appropriate remediation techniques. In addition to addressing contamination issues at the site, the Phase II investigation should also provide sufficient information to facilitate the engineering design of the proposed development.

- determine extent and nature of any Made Ground at the site;
- characterise nature of near-surface natural soil/groundwater beneath the site;
- assess soil contamination and include a site-specific assessment of risk to human health;
- provide geotechnical design parameters for foundation design purposes.



- 9.2 The Phase II report would need to include a site specific generic quantitative assessment of human health risk using CLEA, together with recommendations for any remediation and/or further work considered necessary.

**APPENDIX A
DRAWING**

Drawing No.	Drawing Title
22310-22-01	Topographical Survey (by Castle Surveys Ltd)



Floor Plan Legend:	Topographic Legend:
Window Cill & Head Height SH: Sill Height From FFL HH: Head Height From FFL	Buildings / Walls
Door Height From FFL	Building Canopy / Overhang
Stairs/Step	Concrete edge
Radiator	Kerb line
Ventilation / Overhead	Carbide Line
Access Hatch	Banner
TV Point	Height
Phone Point	Security Fence
13A Power Socket	Panel Fence
Power Socket	Gate
Shower Socket	Overhead Line
Extractor Fan	Tree / Sapling
Lantern Light	Tree Canopy Line
Down Light	Chambers
Light Dimmer Switch	Survey Station & Name
Light Switch	Bench Mark
Floor Lighting	Temporary Bench Mark
Fire Alarm Button	Cover level
Fire Extinguisher	TL
Reception	Inv @ 0.25
Carpet	GU
Ceiling Height	MH
Internal Floor Level	IC
	Flag
	H Peg
	A Peg
	B Peg
	C Peg
	D Peg
	E Peg
	F Peg
	G Peg
	H Peg
	I Peg
	J Peg
	K Peg
	L Peg
	M Peg
	N Peg
	O Peg
	P Peg
	Q Peg
	R Peg
	S Peg
	T Peg
	U Peg
	V Peg
	W Peg
	X Peg
	Y Peg
	Z Peg

CASTLE SURVEYS LTD
 4 KILBARDY STREET
 ASHBY-DE-LA-ZOUCH
 LEICESTERSHIRE
 LE65 2FG
WWW.CASTLESURVEYS.CO.UK

MIDLANDS: 01630 669238
 LONDON: 020 3726 2864
 MANCHESTER: 0161 549 0206

CLIENT: **MACC Group**

SITE DETAILS:
Bushloe House, Station Road
Wigston, LE12 2DR

TITLE: **Topographical**

DRAWING NO.: **22310-22-01**

SCALE: **1: 200** DATE: **19/05/2022**

DRAWN: **TL** CHECKED: **PJ**

LEVEL DATUM: **OSGB36(15)** Paper Size - **A0**

Comments:
 This plan should only be used for its original purpose. Castle Surveys Ltd do not accept any responsibility for this plan if supplied to any other party, other than the original client.
 All dimensions and levels should be checked on site prior to design and construction.
 Drainage information (where applicable) has been visually inspected from the surface and therefore should be treated as approximate only. Some services may have been omitted due to parked vehicles or due to the site being overgrown with vegetation.
 Tree information (where applicable) has been surveyed from ground level and therefore should be treated as approximate only. Advise that a tree survey should be carried out.
 Roof line work (where applicable) is indicative only.

DO NOT SCALE
 Copyright Castle Surveys Ltd 2020

**APPENDIX B
HISTORICAL MAP EXTRACTS**

Historical Mapping Legends

Ordnance Survey County Series and Ordnance Survey Plan 1:2,500

Quarry **Gravel Pit** **Sand Pit**
Clay Pit **Shingle** **Refuse Heap**
Sloping Masonry **Flat Rock**
Marsh **Reeds** **Osiers**
Rough Pasture **Furze** **Wood**
Mixed Wood **Brushwood** **Orchard**
Fir **Ford** **Stepping Stones**
Ferry **Waterfall** **Lock**
Trig. Station **Altitude at Trig. Station**
B.M. 325.9 **Bench Mark** **Surface Level**
Arrow denotes flow of water **Antiquities (site of)**
Cutting **Embankment**
Railway crossing Road **Level Crossing** **Road crossing Railway**
Railway crossing River or Canal **Road over single stream** **Road over River or Canal**
County Boundary (Geographical)
County & Civil Parish Boundary
Administrative County & Civil Parish Boundary
County Borough Boundary (England)
County Burgh Boundary (Scotland)
Co. Boro. Bdy.
Co. Burgh Bdy.
BP BS Boundary Post or Stone **P.C.B** Police Call Box
B.R. Bridle Road **P** Pump
E.P Electricity Pylon **S.P** Signal Post
F.B. Foot Bridge **Sl** Sluice
F.P. Foot Path **Sp.** Spring
G.P Guide Post or Board **T.C.B** Telephone Call Box
M.S Mile Stone **Tr.** Trough
M.P M.R Mooring Post or Ring **W** Well

Ordnance Survey Plan, Additional SIMs and Supply of Unpublished Survey Information 1:2,500 and 1:1,250

Inactive Quarry, Chalk Pit or Clay Pit **Active Quarry, Chalk Pit or Clay Pit**
Rock **Boulders**
Cliff **Slopes** **Top**
Roofed Building **Glazed Roof Building**
Sloping Masonry **Archway**
Non-Coniferous Tree (surveyed) **Coniferous Tree (surveyed)**
Non-Coniferous Trees (not surveyed) **Coniferous Trees (not surveyed)**
Orchard Tree **Scrub** **Bracken**
Coppice, Osier **Reeds** **Marsh, Saltings**
Rough Grassland **Heath** **Culvert**
Direction of water flow **Bench Mark** **Antiquity (site of)**
Cave Entrance **Triangulation Station** **Electricity Pylon**
Electricity Transmission Line
County Boundary (Geographical)
County & Civil Parish Boundary
Civil Parish Boundary
Admin. County or County Bor. Boundary
London Borough Boundary
Symbol marking point where boundary mereing changes
BH Beer House **P** Pillar, Pole or Post
BP, BS Boundary Post or Stone **PO** Post Office
Cn, C Capstan, Crane **PC** Public Convenience
Chy Chimney **PH** Public House
D Fn Drinking Fountain **Pp** Pump
EI P Electricity Pillar or Post **SB, S Br** Signal Box or Bridge
FAP Fire Alarm Pillar **SP, SL** Signal Post or Light
FB Foot Bridge **Spr** Spring
GP Guide Post **Tk** Tank or Track
H Hydrant or Hydraulic **TCB** Telephone Call Box
LC Level Crossing **TCP** Telephone Call Post
MH Manhole **Tr** Trough
MP Mile Post or Mooring Post **Wr Pt, Wr T** Water Point, Water Tap
MS Mile Stone **W** Well
NTL Normal Tidal Limit **Wd Pp** Wind Pump

Large-Scale National Grid Data 1:2,500 and 1:1,250

Cliff **Slopes** **Top**
Rock **Rock (scattered)**
Boulders **Boulders (scattered)**
Positioned Boulder **Scree**
Non-Coniferous Tree (surveyed) **Coniferous Tree (surveyed)**
Non-Coniferous Trees (not surveyed) **Coniferous Trees (not surveyed)**
Orchard Tree **Scrub** **Bracken**
Coppice, Osier **Reeds** **Marsh, Saltings**
Rough Grassland **Heath** **Culvert**
Direction of water flow **Triangulation Station** **Antiquity (site of)**
Electricity Transmission Line **Electricity Pylon**
B.M. 231.60m Bench Mark **Buildings with Building Seed**
Roofed Building **Glazed Roof Building**
Civil parish/community boundary
District boundary
County boundary
Boundary post/stone
Boundary mereing symbol (note: these always appear in opposed pairs or groups of three)
Bks Barracks **P** Pillar, Pole or Post
Bty Battery **PO** Post Office
Cemy Cemetery **PC** Public Convenience
Chy Chimney **Pp** Pump
Cis Cistern **Ppg Sta** Pumping Station
Dismtd Rly Dismantled Railway **PW** Place of Worship
EI Gen Sta Electricity Generating Station **Sewage Ppg Sta** Sewage Pumping Station
EI P Electricity Pole, Pillar **SB, S Br** Signal Box or Bridge
EI Sub Sta Electricity Sub Station **SP, SL** Signal Post or Light
FB Filter Bed **Spr** Spring
Fn / D Fn Fountain / Drinking Ftn. **Tk** Tank or Track
Gas Gov Gas Valve Compound **Tr** Trough
GVC Gas Governor **Wd Pp** Wind Pump
GP Guide Post **Wr Pt, Wr T** Water Point, Water Tap
MH Manhole **Wks** Works (building or area)
MP, MS Mile Post or Mile Stone **W** Well

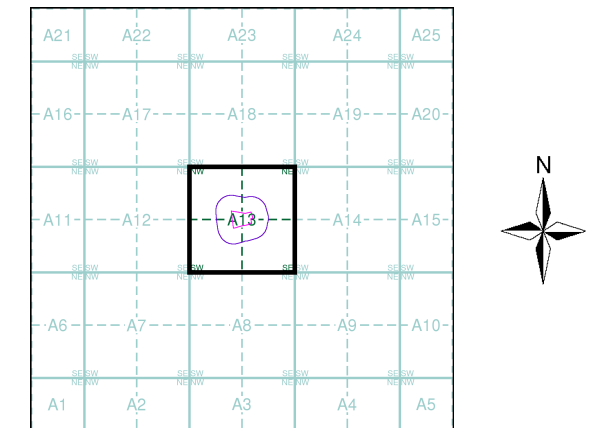
Envirocheck®

LANDMARK INFORMATION GROUP®

Historical Mapping & Photography included:

Mapping Type	Scale	Date	Pg
Leicestershire	1:2,500	1886	2
Leicestershire	1:2,500	1904	3
Leicestershire	1:2,500	1914	4
Leicestershire	1:2,500	1930	5
Ordnance Survey Plan	1:2,500	1955	6
Ordnance Survey Plan	1:1,250	1955	7
Ordnance Survey Plan	1:1,250	1960 - 1971	8
Ordnance Survey Plan	1:2,500	1967 - 1971	9
Ordnance Survey Plan	1:1,250	1968 - 1973	10
Additional SIMs	1:1,250	1968 - 1987	11
Additional SIMs	1:1,250	1982 - 1990	12
Additional SIMs	1:1,250	1989 - 1993	13
Large-Scale National Grid Data	1:1,250	1994	14
Historical Aerial Photography	1:2,500	1999	15

Historical Map - Segment A13



Order Details

Order Number: 314302035_1_1
 Customer Ref: 23209
 National Grid Reference: 460050, 298760
 Slice: A
 Site Area (Ha): 1.08
 Search Buffer (m): 100

Site Details


Oadby and Wigston Borough Council, Council Offices, Bushloe House, Station Road, WIGSTON, LE18 2DR

Landmark®
 INFORMATION GROUP

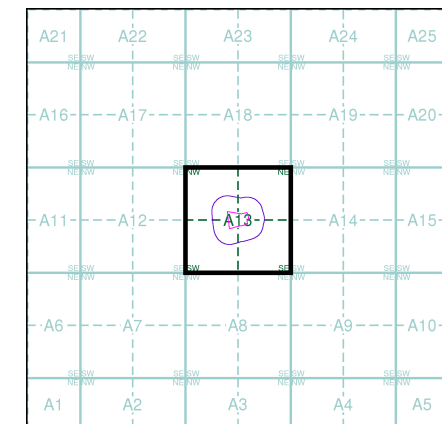
Tel: 0844 844 9952
 Fax: 0844 844 9951
 Web: www.envirocheck.co.uk

The historical maps shown were reproduced from maps predominantly held at the scale adopted for England, Wales and Scotland in the 1840's. In 1854 the 1:2,500 scale was adopted for mapping urban areas and by 1896 it covered the whole of what were considered to be the cultivated parts of Great Britain. The published date given below is often some years later than the surveyed date. Before 1938, all OS maps were based on the Cassini Projection, with independent surveys of a single county or group of counties, giving rise to significant inaccuracies in outlying areas.

Map Name(s) and Date(s)



Historical Map - Segment A13

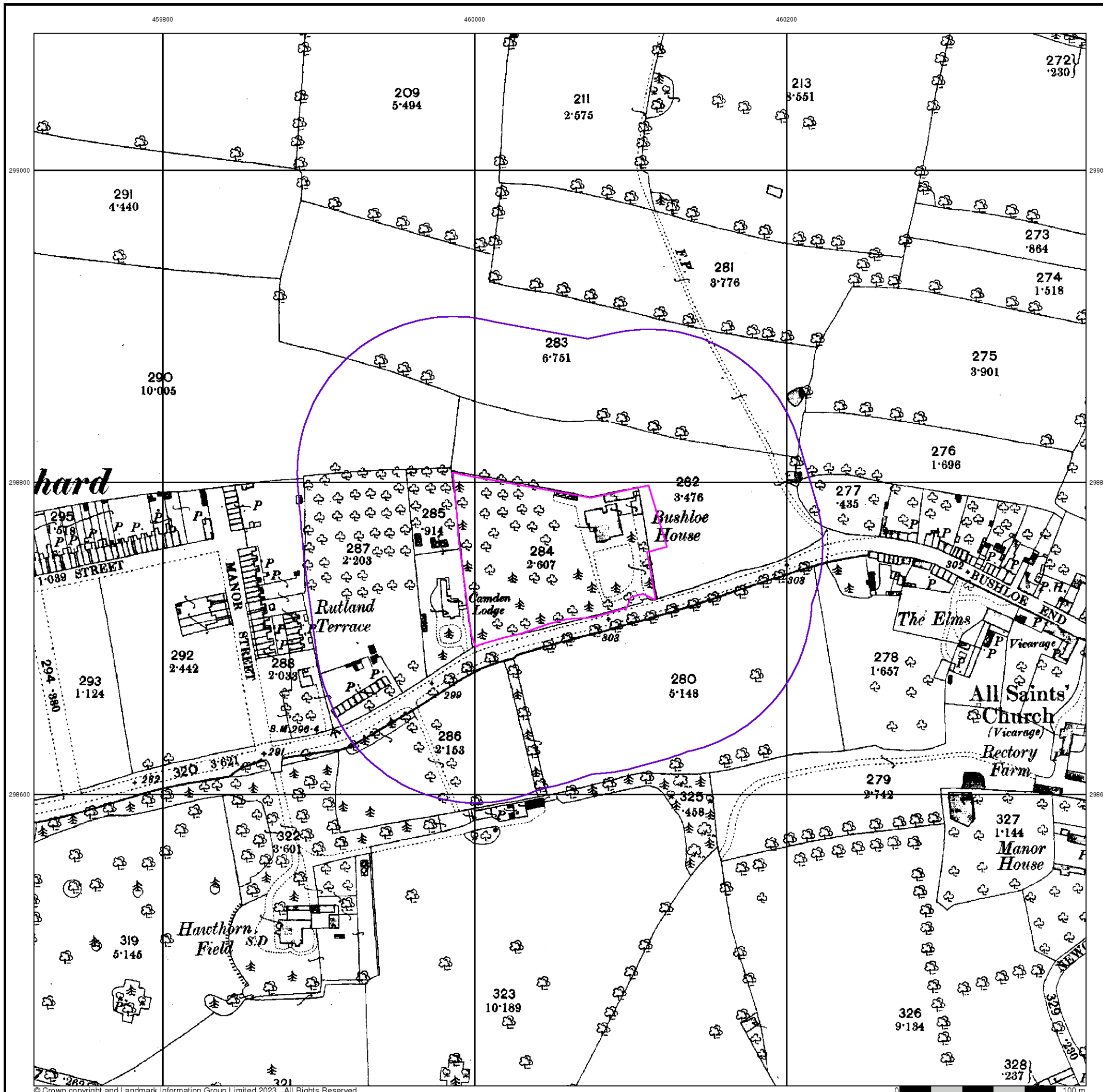


Order Details

Order Number: 314302035_1_1
Customer Ref: 23209
National Grid Reference: 460050, 298760
Slice: A
Site Area (Ha): 1.08
Search Buffer (m): 100

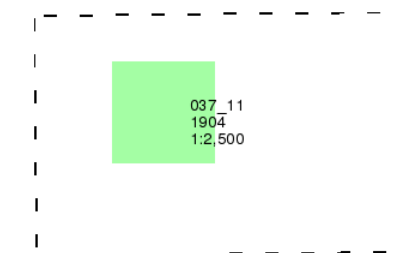
Site Details

Oadby and Wigston Borough Council, Council Offices, Bushloe House, Station Road, WIGSTON, LE18 2DR

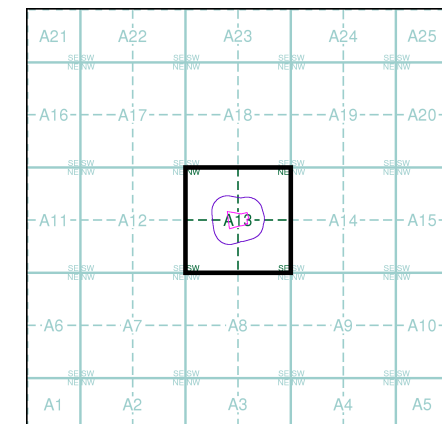


The historical maps shown were reproduced from maps predominantly held at the scale adopted for England, Wales and Scotland in the 1840's. In 1854 the 1:2,500 scale was adopted for mapping urban areas and by 1896 it covered the whole of what were considered to be the cultivated parts of Great Britain. The published date given below is often some years later than the surveyed date. Before 1938, all OS maps were based on the Cassini Projection, with independent surveys of a single county or group of counties, giving rise to significant inaccuracies in outlying areas.

Map Name(s) and Date(s)



Historical Map - Segment A13

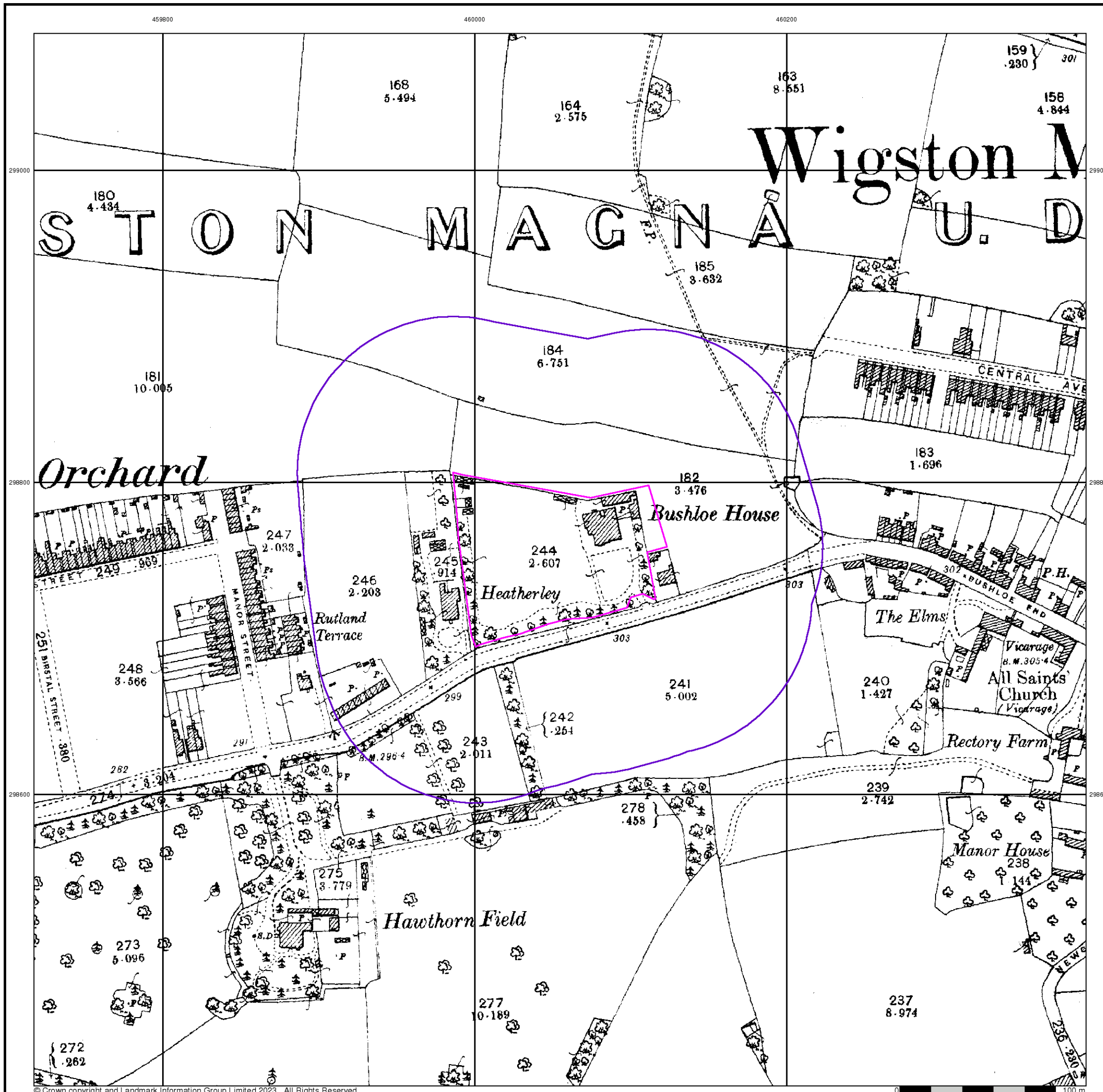


Order Details

Order Number: 314302035_1_1
 Customer Ref: 23209
 National Grid Reference: 460050, 298760
 Slice: A
 Site Area (Ha): 1.08
 Search Buffer (m): 100


Site Details

Oadby and Wigston Borough Council, Council Offices, Bushloe House, Station Road, WIGSTON, LE18 2DR

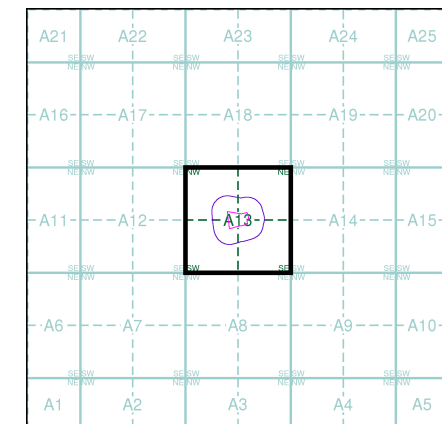


The historical maps shown were reproduced from maps predominantly held at the scale adopted for England, Wales and Scotland in the 1840's. In 1854 the 1:2,500 scale was adopted for mapping urban areas and by 1896 it covered the whole of what were considered to be the cultivated parts of Great Britain. The published date given below is often some years later than the surveyed date. Before 1938, all OS maps were based on the Cassini Projection, with independent surveys of a single county or group of counties, giving rise to significant inaccuracies in outlying areas.

Map Name(s) and Date(s)



Historical Map - Segment A13

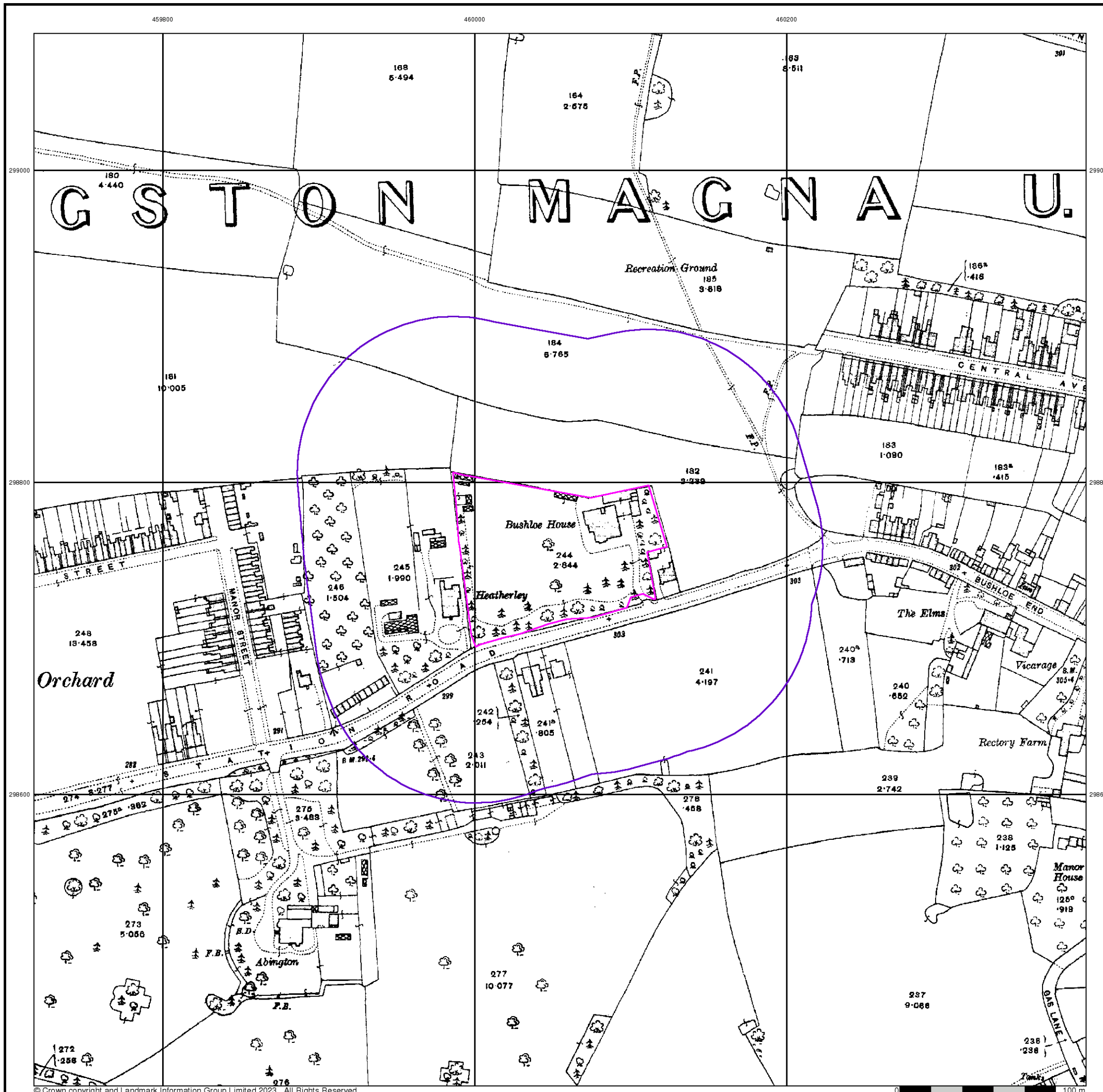


Order Details

Order Number: 314302035_1_1
 Customer Ref: 23209
 National Grid Reference: 460050, 298760
 Slice: A
 Site Area (Ha): 1.08
 Search Buffer (m): 100


Site Details

Oadby and Wigston Borough Council, Council Offices, Bushloe House, Station Road, WIGSTON, LE18 2DR

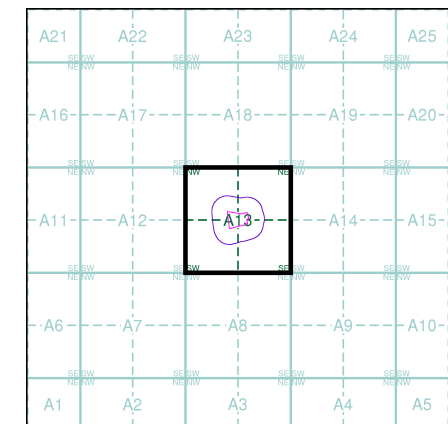


The historical maps shown were reproduced from maps predominantly held at the scale adopted for England, Wales and Scotland in the 1840's. In 1854 the 1:2,500 scale was adopted for mapping urban areas and by 1896 it covered the whole of what were considered to be the cultivated parts of Great Britain. The published date given below is often some years later than the surveyed date. Before 1938, all OS maps were based on the Cassini Projection, with independent surveys of a single county or group of counties, giving rise to significant inaccuracies in outlying areas.

Map Name(s) and Date(s)



Historical Map - Segment A13

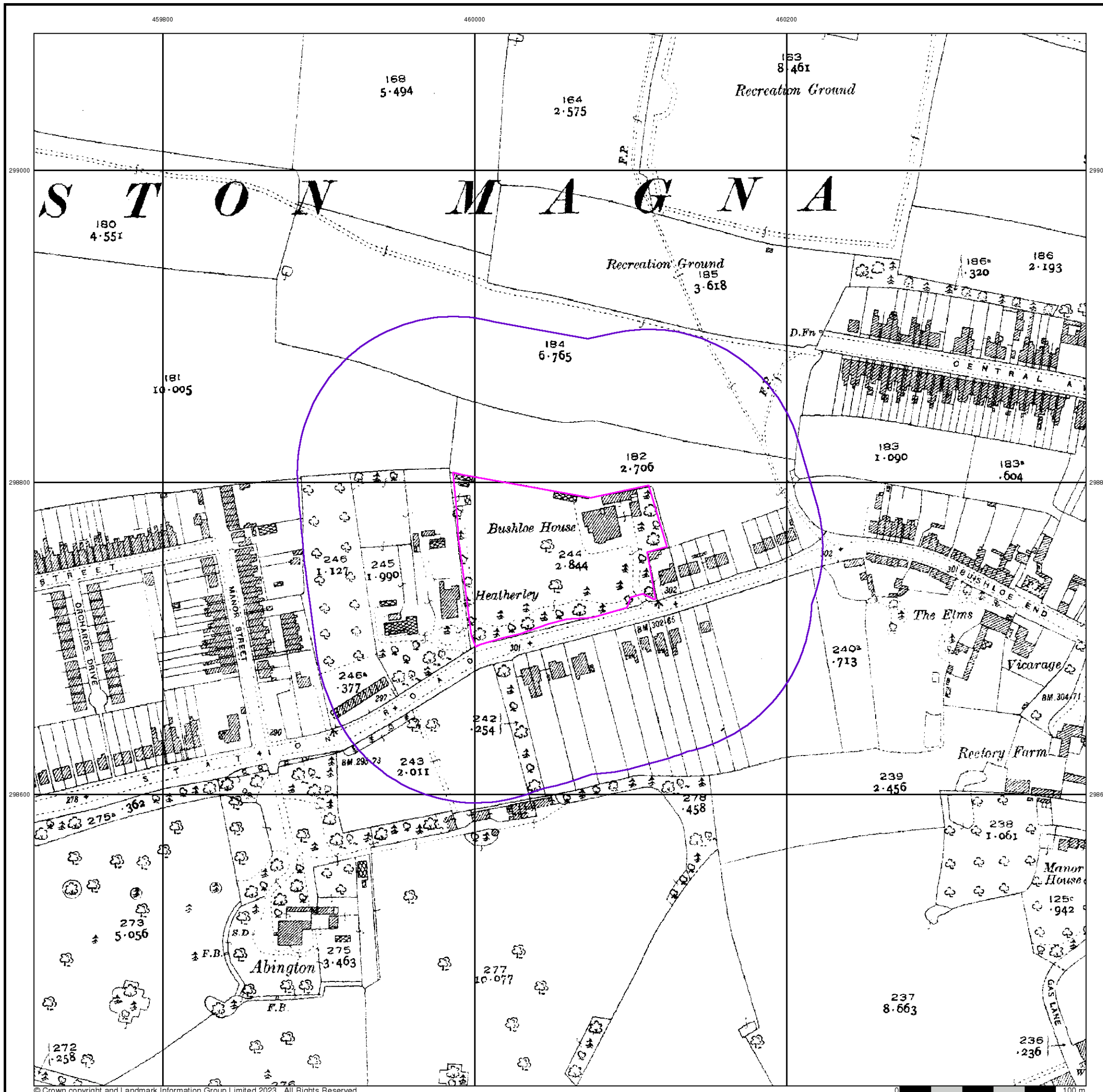


Order Details

Order Number: 314302035_1_1
 Customer Ref: 23209
 National Grid Reference: 460050, 298760
 Slice: A
 Site Area (Ha): 1.08
 Search Buffer (m): 100

Site Details

Oadby and Wigston Borough Council, Council Offices, Bushloe House, Station Road, WIGSTON, LE18 2DR



Ordnance Survey Plan

Published 1955

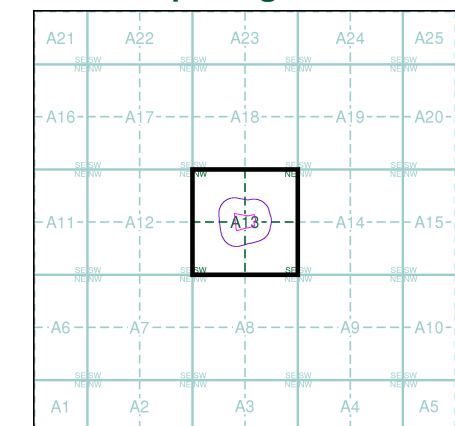
Source map scale - 1:2,500

The historical maps shown were reproduced from maps predominantly held at the scale adopted for England, Wales and Scotland in the 1840's. In 1854 the 1:2,500 scale was adopted for mapping urban areas and by 1896 it covered the whole of what were considered to be the cultivated parts of Great Britain. The published date given below is often some years later than the surveyed date. Before 1938, all OS maps were based on the Cassini Projection, with independent surveys of a single county or group of counties, giving rise to significant inaccuracies in outlying areas.

Map Name(s) and Date(s)

SP5999 1955 1:2,500	SP6099 1955 1:2,500
SP5998 1955 1:2,500	SP6098 1955 1:2,500

Historical Map - Segment A13



Order Details

Order Number: 314302035_1_1
 Customer Ref: 23209
 National Grid Reference: 460050, 298760
 Slice: A
 Site Area (Ha): 1.08
 Search Buffer (m): 100

Site Details

Oadby and Wigston Borough Council, Council Offices, Bushloe House, Station Road, WIGSTON, LE18 2DR



Ordnance Survey Plan

Published 1960 - 1971

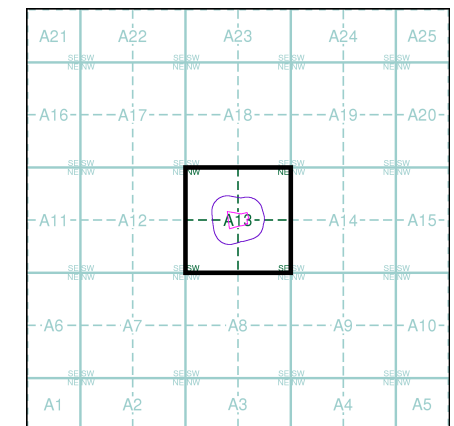
Source map scale - 1:1,250

The historical maps shown were reproduced from maps predominantly held at the scale adopted for England, Wales and Scotland in the 1840's. In 1854 the 1:2,500 scale was adopted for mapping urban areas and by 1896 it covered the whole of what were considered to be the cultivated parts of Great Britain. The published date given below is often some years later than the surveyed date. Before 1938, all OS maps were based on the Cassini Projection, with independent surveys of a single county or group of counties, giving rise to significant inaccuracies in outlying areas.

Map Name(s) and Date(s)

SP5999SE	SP6099SW
1960	1962
1:1,250	1:1,250
SP5998NE	SP6098NW
1964	1971
1:1,250	1:1,250
SP5998SE	SP6098SW
1969	1971
1:1,250	1:1,250

Historical Map - Segment A13



Order Details

Order Number: 314302035_1_1
 Customer Ref: 23209
 National Grid Reference: 460050, 298760
 Slice: A
 Site Area (Ha): 1.08
 Search Buffer (m): 100

Site Details

Oadby and Wigston Borough Council, Council Offices, Bushloe House, Station Road, WIGSTON, LE18 2DR



Additional SIMs

Published 1982 - 1990

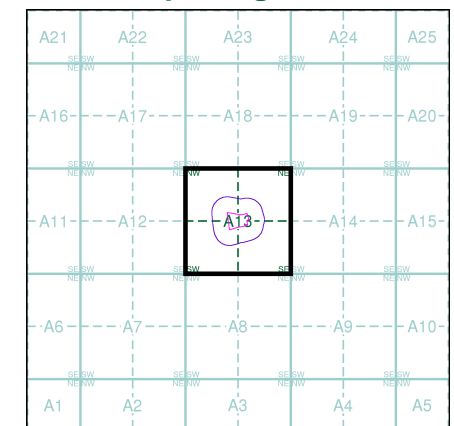
Source map scale - 1:1,250

The SIM cards (Ordnance Survey's 'Survey of Information on Microfilm') are further, minor editions of mapping which were produced and published in between the main editions as an area was updated. They date from 1947 to 1994, and contain detailed information on buildings, roads and land-use. These maps were produced at both 1:2,500 and 1:1,250 scales.

Map Name(s) and Date(s)

BP5999SE	BP6099SW			
1988	1990			
1:1,250	1:1,250			
<table border="1"> <tr> <td>BP6098NW</td> </tr> <tr> <td>1990</td> </tr> <tr> <td>1:1,250</td> </tr> </table>		BP6098NW	1990	1:1,250
BP6098NW				
1990				
1:1,250				
BP5998SE	BP6098SW			
1987	1982			
1:1,250	1:1,250			

Historical Map - Segment A13

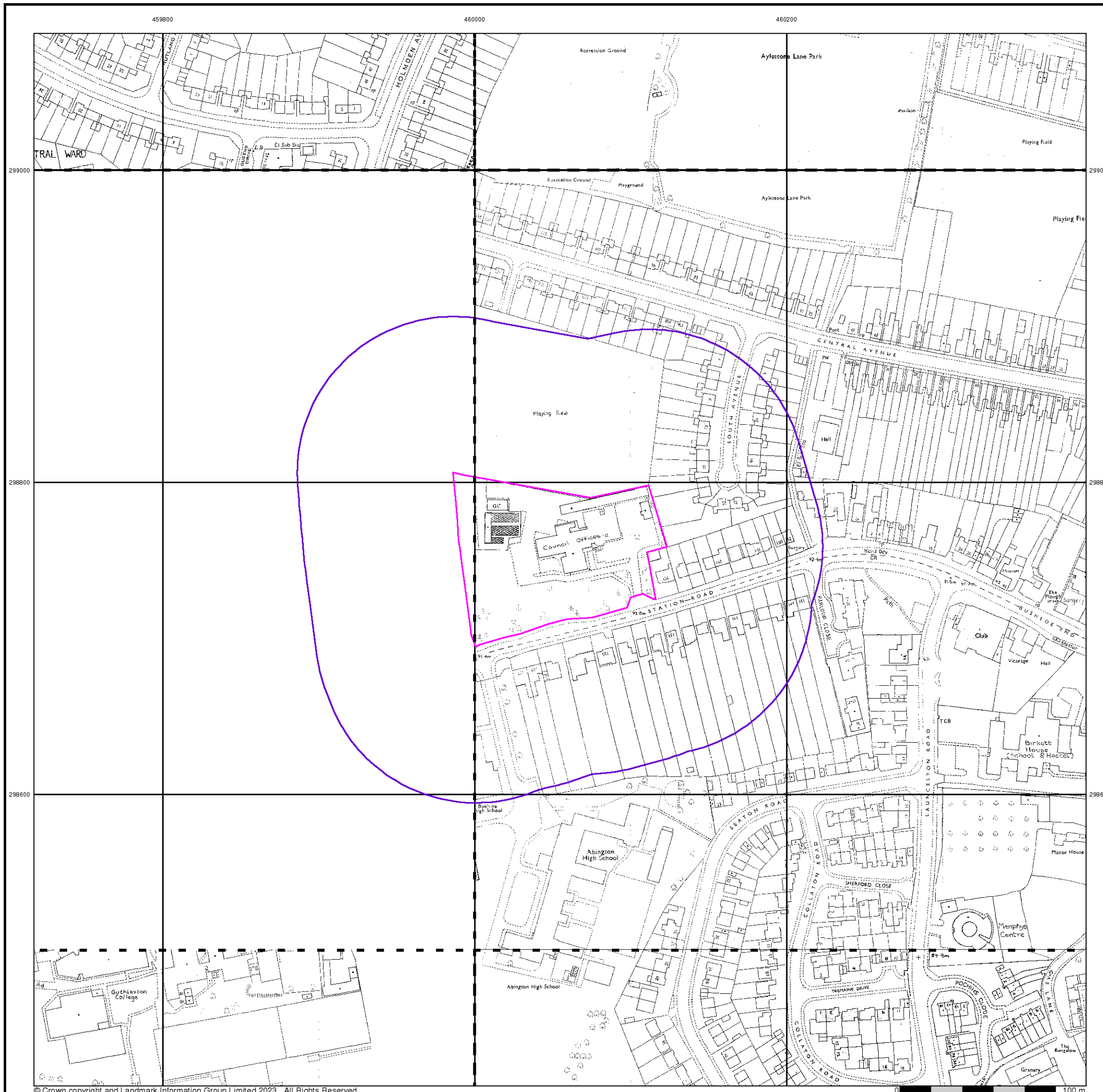


Order Details

Order Number: 314302035_1_1
 Customer Ref: 23209
 National Grid Reference: 460050, 298760
 Slice: A
 Site Area (Ha): 1.08
 Search Buffer (m): 100

Site Details

Oadby and Wigston Borough Council, Council Offices, Bushloe House, Station Road, WIGSTON, LE18 2DR



Large-Scale National Grid Data

Published 1994

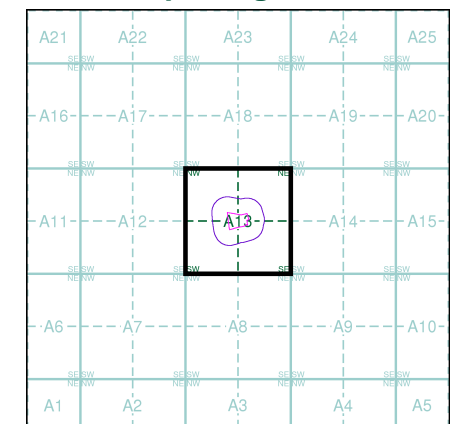
Source map scale - 1:1,250

'Large Scale National Grid Data' superseded SIM cards (Ordnance Survey's 'Survey of Information on Microfilm') in 1992, and continued to be produced until 1999. These maps were the fore-runners of digital mapping and so provide detailed information on houses and roads, but tend to show less topographic features such as vegetation. These maps were produced at both 1:2,500 and 1:1,250 scales.

Map Name(s) and Date(s)

BP5999SE	BP6099SW
1994	1994
1:1,250	1:1,250
BP5998NE	BP6098NW
1994	1994
1:1,250	1:1,250
BP5998SE	BP6098SW
1994	1994
1:1,250	1:1,250

Historical Map - Segment A13

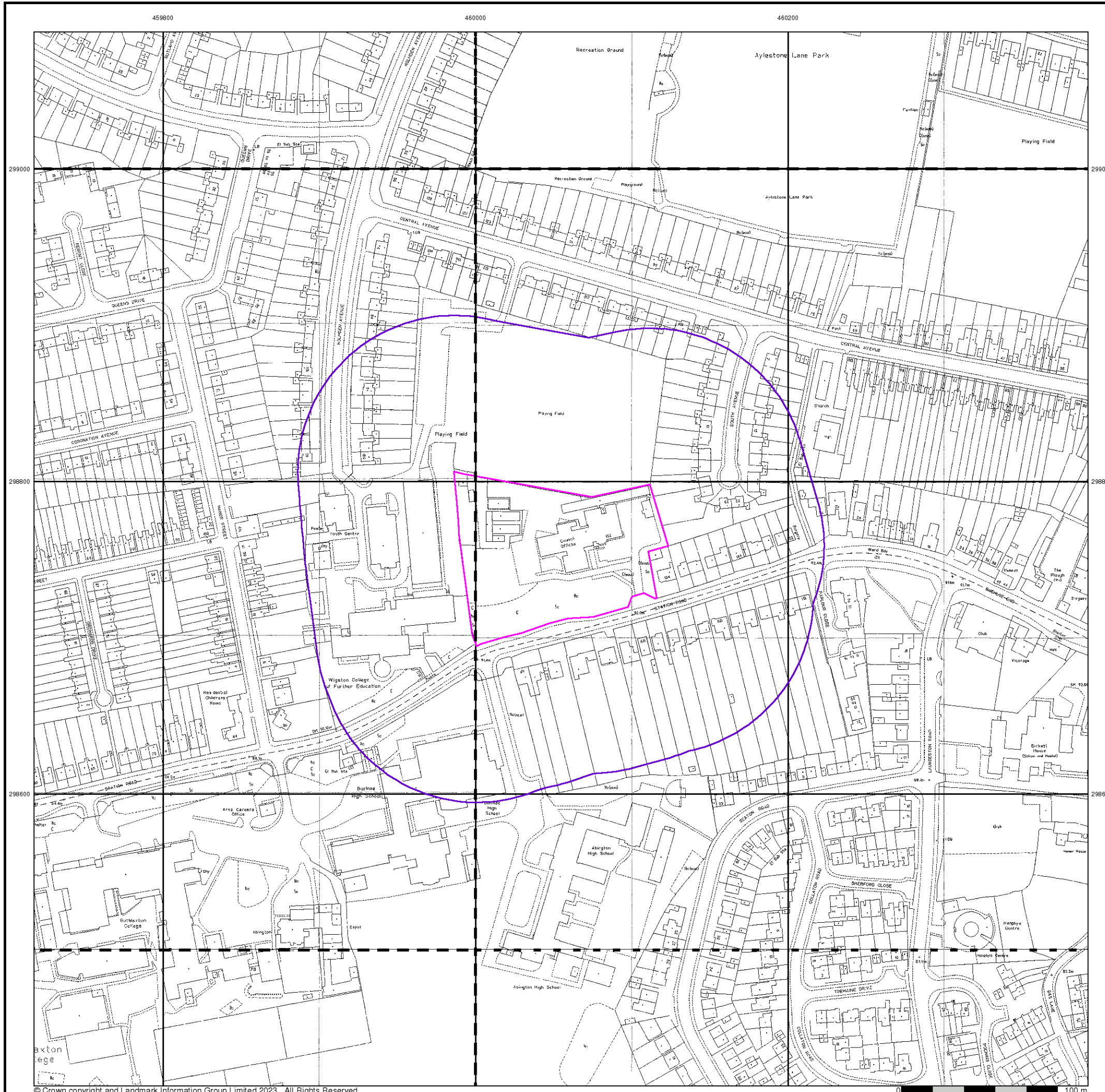


Order Details

Order Number: 314302035_1_1
 Customer Ref: 23209
 National Grid Reference: 460050, 298760
 Slice: A
 Site Area (Ha): 1.08
 Search Buffer (m): 100

Site Details

Oadby and Wigston Borough Council, Council Offices, Bushloe House, Station Road, WIGSTON, LE18 2DR



Historical Mapping Legends

Ordnance Survey County Series 1:10,560

	Gravel Pit		Sand Pit		Other Pits
	Quarry		Shingle		Orchard
	Osiers		Reeds		Marsh
	Mixed Wood		Deciduous		Brushwood
	Fir		Furze		Rough Pasture
	Arrow denotes flow of water		Trigonometrical Station		
	Site of Antiquities		Bench Mark		
	Pump, Guide Post, Signal Post		Well, Spring, Boundary Post		
	-285 Surface Level				
	Sketched Contour		Instrumental Contour		
	Main Roads		Minor Roads		
	Sunken Road		Raised Road		
	Road over Railway		Railway over River		
	Railway over Road		Level Crossing		
	Road over River or Canal		Road over Stream		
	Road over Stream				
	County Boundary (Geographical)				
	County & Civil Parish Boundary				
	Administrative County & Civil Parish Boundary				
	County Borough Boundary (England)				
	County Burgh Boundary (Scotland)				
	Rural District Boundary				
	Civil Parish Boundary				

Ordnance Survey Plan 1:10,000

	Chalk Pit, Clay Pit or Quarry		Gravel Pit
	Sand Pit		Disused Pit or Quarry
	Refuse or Slag Heap		Lake, Loch or Pond
	Dunes		Boulders
	Coniferous Trees		Non-Coniferous Trees
	Orchard		Scrub
	Coppice		
	Bracken		Heath
	Rough Grassland		
	Marsh		Reeds
	Saltings		
	Building		Direction of Flow of Water
	Glasshouse		Shingle
			Sand
	Sloping Masonry		Pylon
			Electricity Transmission Line
			Pole
	Cutting		Embankment
	Standard Gauge Multiple Track		
	Standard Gauge Single Track		
	Siding, Tramway or Mineral Line		
	Narrow Gauge		
	Geographical County		
	Administrative County, County Borough or County of City		
	Municipal Borough, Urban or Rural District, Burgh or District Council		
	Borough, Burgh or County Constituency Shown only when not coincident with other boundaries		
	Civil Parish Shown alternately when coincidence of boundaries occurs		
	BP, BS Boundary Post or Stone		Pol Sta Police Station
	Ch Church		PO Post Office
	CH Club House		PC Public Convenience
	F E Sta Fire Engine Station		PH Public House
	FB Foot Bridge		SB Signal Box
	Fn Fountain		Spr Spring
	GP Guide Post		TCB Telephone Call Box
	MP Mile Post		TCP Telephone Call Post
	MS Mile Stone		W Well

1:10,000 Raster Mapping

	Gravel Pit		Refuse tip or slag heap
	Rock		Rock (scattered)
	Boulders		Boulders (scattered)
	Shingle		Mud
	Sand		Sand Pit
	Slopes		Top of cliff
	General detail		Underground detail
	Overhead detail		Narrow gauge railway
	Multi-track railway		Single track railway
	County boundary (England only)		Civil, parish or community boundary
	District, Unitary, Metropolitan, London Borough boundary		Constituency boundary
	Area of wooded vegetation		Non-coniferous trees
	Non-coniferous trees (scattered)		Coniferous trees
	Coniferous trees (scattered)		Positioned tree
	Orchard		Coppice or Osiers
	Rough Grassland		Heath
	Scrub		Marsh, Salt Marsh or Reeds
	Water feature		Flow arrows
	MHW(S) Mean high water (springs)		MLW(S) Mean low water (springs)
	Telephone line (where shown)		Electricity transmission line (with poles)
	Bench mark (where shown)		Triangulation station
	Point feature (e.g. Guide Post or Mile Stone)		Pylon, flare stack or lighting tower
	Site of (antiquity)		Glasshouse
	General Building		Important Building

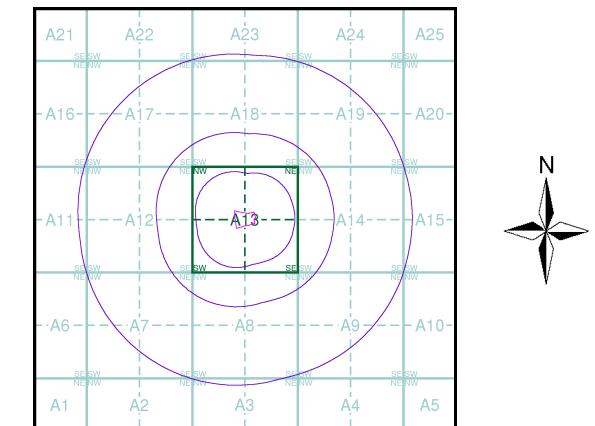
Envirocheck®

LANDMARK INFORMATION GROUP®

Historical Mapping & Photography included:

Mapping Type	Scale	Date	Pg
Leicestershire	1:10,560	1885 - 1886	3
Leicestershire	1:10,560	1904	4
Leicestershire	1:10,560	1919	5
Leicestershire	1:10,560	1930 - 1931	6
Leicestershire	1:10,560	1938	7
Leicestershire	1:10,560	1952	8
Ordnance Survey Plan	1:10,000	1955 - 1959	9
Ordnance Survey Plan	1:10,000	1966 - 1967	10
Ordnance Survey Plan	1:10,000	1971 - 1974	11
Leicester	1:10,000	1974	12
Ordnance Survey Plan	1:10,000	1979	13
Ordnance Survey Plan	1:10,000	1982 - 1985	14
Ordnance Survey Plan	1:10,000	1991 - 1992	15
10K Raster Mapping	1:10,000	2000	16
10K Raster Mapping	1:10,000	2006	17
VectorMap Local	1:10,000	2023	18

Historical Map - Slice A



Order Details

Order Number: 314302035_1_1
 Customer Ref: 23209
 National Grid Reference: 460050, 298760
 Slice: A
 Site Area (Ha): 1.08
 Search Buffer (m): 1000

Site Details

Oadby and Wigston Borough Council, Council Offices, Bushloe House, Station Road, WIGSTON, LE18 2DR

Landmark
 INFORMATION GROUP

Tel: 0844 844 9952
 Fax: 0844 844 9951
 Web: www.envirocheck.co.uk

10k Raster Mapping

Published 2000

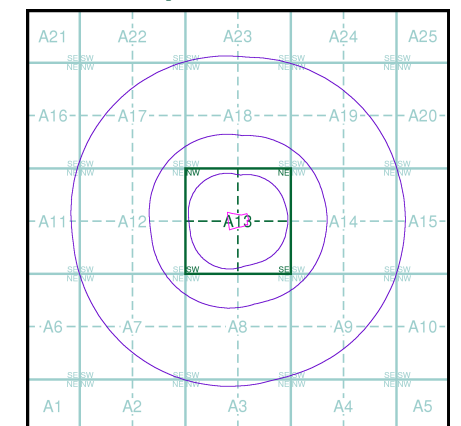
Source map scale - 1:10,000

The historical maps shown were produced from the Ordnance Survey's 1:10,000 colour raster mapping. These maps are derived from Landplan which replaced the old 1:10,000 maps originally published in 1970. The data is highly detailed showing buildings, fences and field boundaries as well as all roads, tracks and paths. Road names are also included together with the relevant road number and classification. Boundary information depiction includes county, unitary authority, district, civil parish and constituency.

Map Name(s) and Date(s)

SK50SE	SK60SW
2000	2000
1:10,000	1:10,000
SP59NE	SP69NW
2000	2000
1:10,000	1:10,000

Historical Map - Slice A

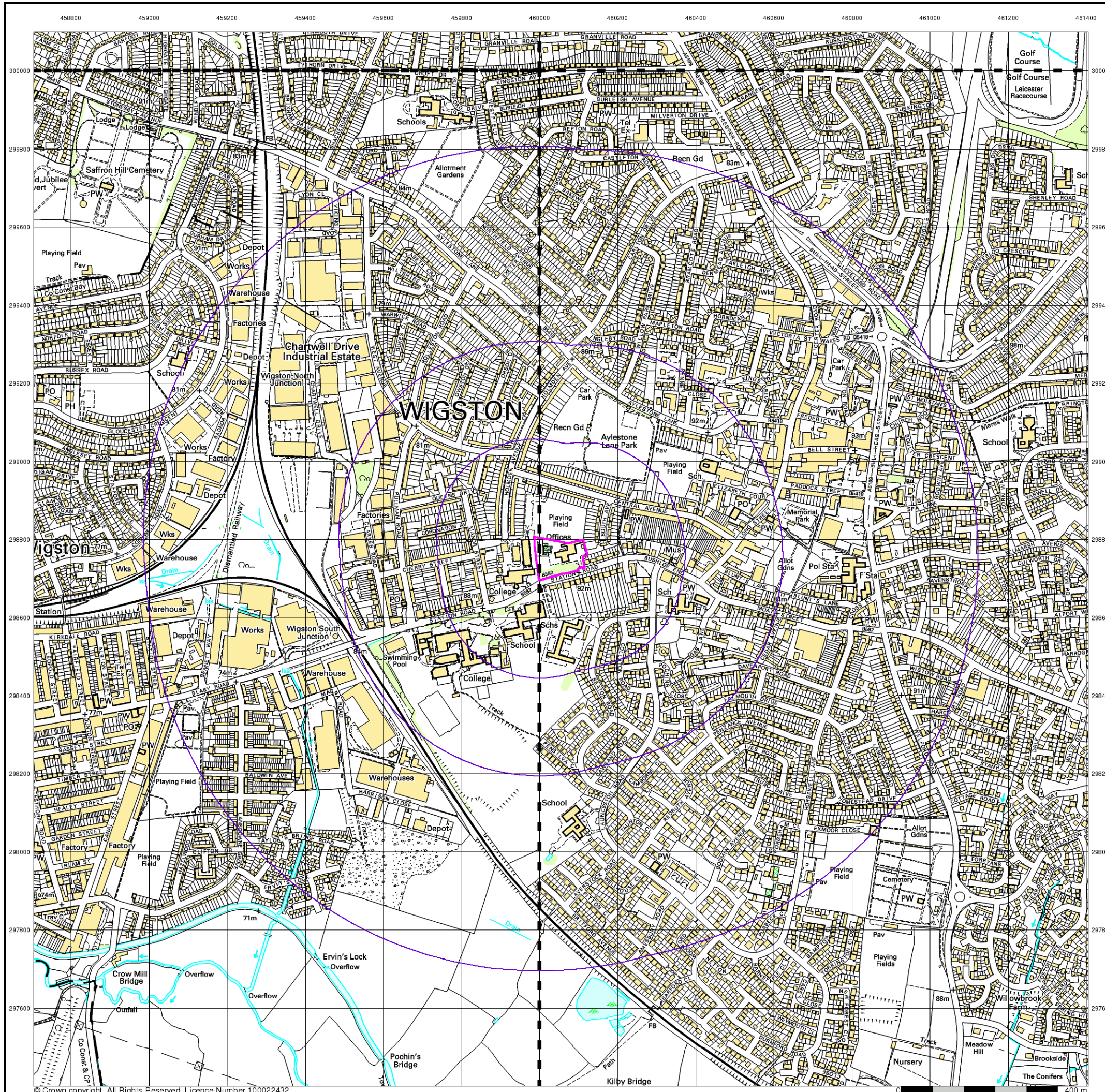


Order Details

Order Number: 314302035_1_1
 Customer Ref: 23209
 National Grid Reference: 460050, 298760
 Slice: A
 Site Area (Ha): 1.08
 Search Buffer (m): 1000

Site Details

Oadby and Wigston Borough Council, Council Offices, Bushloe House, Station Road, WIGSTON, LE18 2DR



© Crown copyright. All Rights Reserved. Licence Number 100022432.

10k Raster Mapping

Published 2006

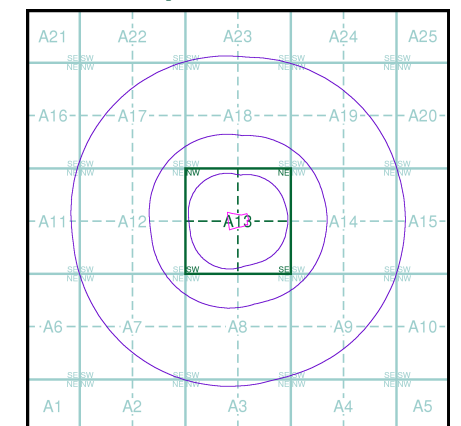
Source map scale - 1:10,000

The historical maps shown were produced from the Ordnance Survey's 1:10,000 colour raster mapping. These maps are derived from Landplan which replaced the old 1:10,000 maps originally published in 1970. The data is highly detailed showing buildings, fences and field boundaries as well as all roads, tracks and paths. Road names are also included together with the relevant road number and classification. Boundary information depiction includes county, unitary authority, district, civil parish and constituency.

Map Name(s) and Date(s)

SK50SE	SK60SW
2006	2006
1:10,000	1:10,000
SP59NE	SP69NW
2006	2006
1:10,000	1:10,000

Historical Map - Slice A

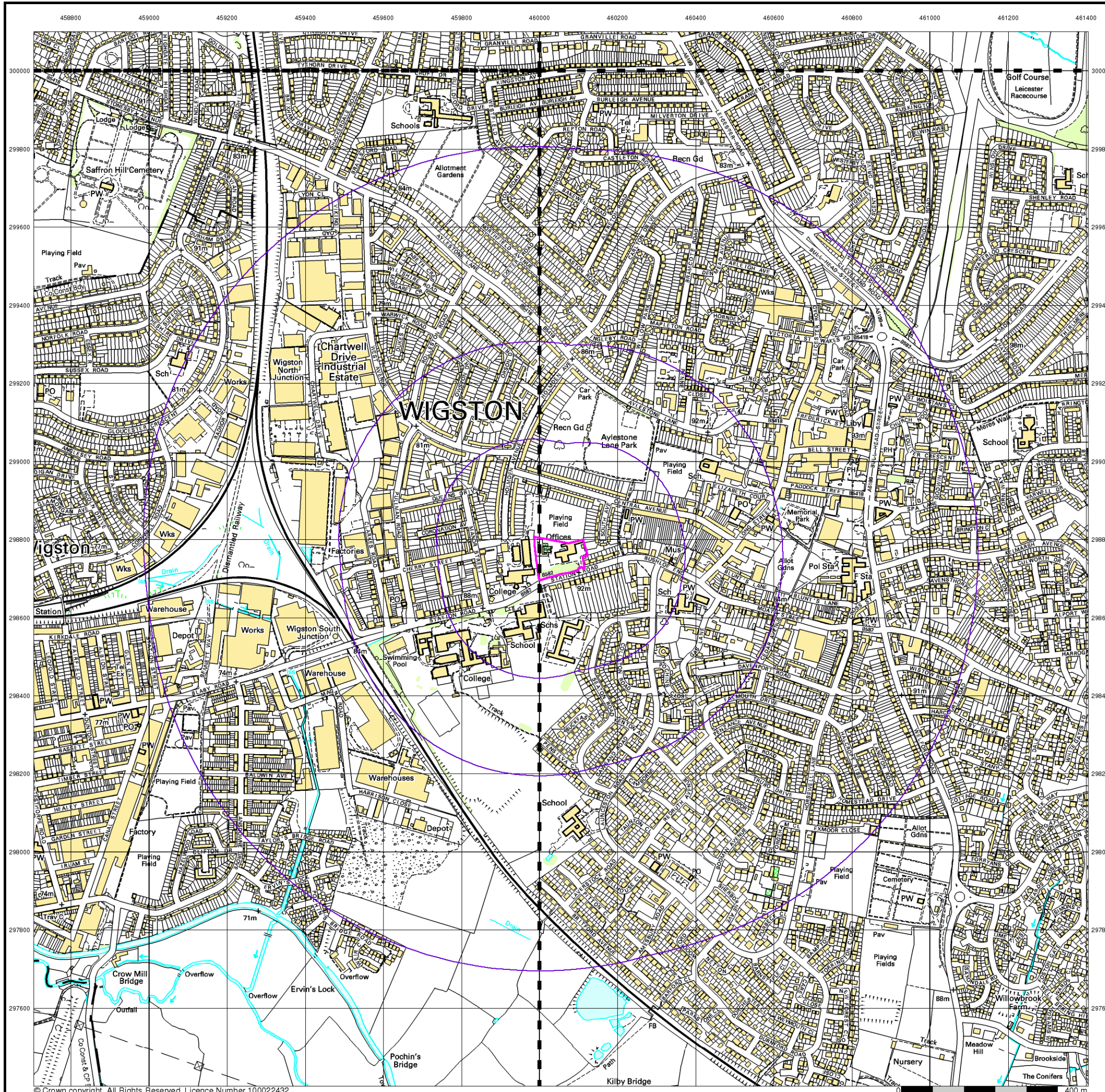


Order Details

Order Number: 314302035_1_1
 Customer Ref: 23209
 National Grid Reference: 460050, 298760
 Slice: A
 Site Area (Ha): 1.08
 Search Buffer (m): 1000

Site Details

Oadby and Wigston Borough Council, Council Offices, Bushloe House, Station Road, WIGSTON, LE18 2DR



© Crown copyright. All Rights Reserved. Licence Number 100022432.

VectorMap Local

Published 2023

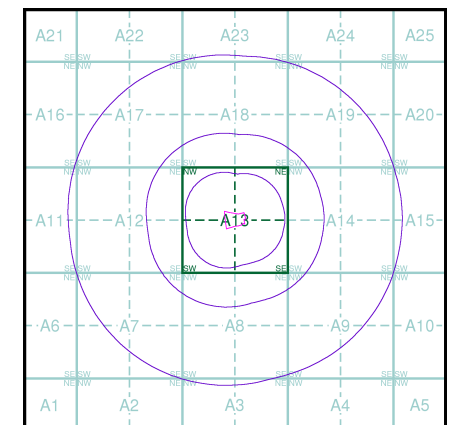
Source map scale - 1:10,000

VectorMap Local (Raster) is Ordnance Survey's highest detailed 'backdrop' mapping product. These maps are produced from OS's VectorMap Local, a simple vector dataset at a nominal scale of 1:10,000, covering the whole of Great Britain, that has been designed for creating graphical mapping. OS VectorMap Local is derived from large-scale information surveyed at 1:1250 scale (covering major towns and cities), 1:2500 scale (smaller towns, villages and developed rural areas), and 1:10 000 scale (mountain, moorland and river estuary areas).

Map Name(s) and Date(s)

SK50SE 2023 Variable	SK60SW 2023 Variable
SP59NE 2023 Variable	SP69NW 2023 Variable

Historical Map - Slice A

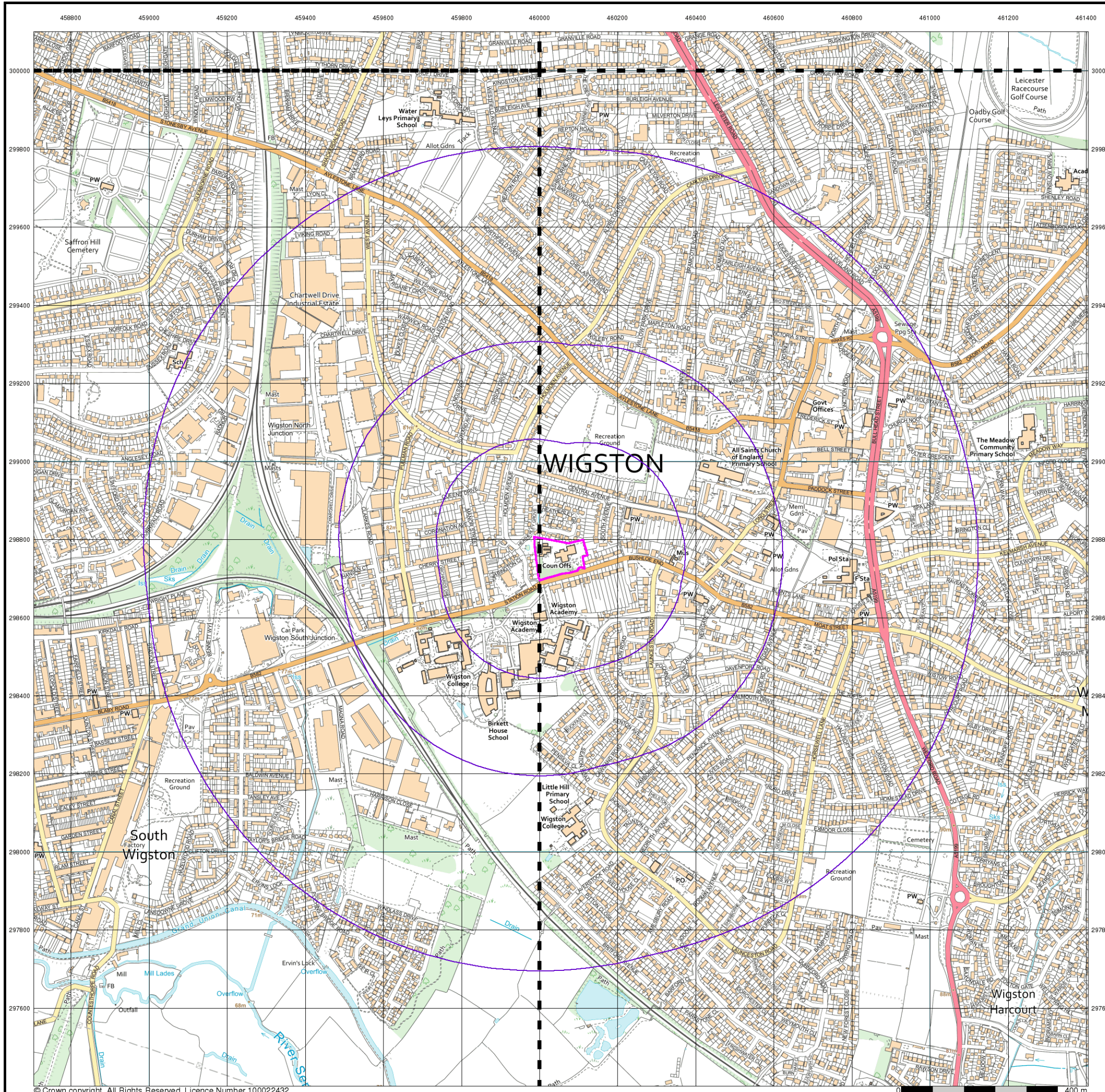


Order Details

Order Number: 314302035_1_1
 Customer Ref: 23209
 National Grid Reference: 460050, 298760
 Slice: A
 Site Area (Ha): 1.08
 Search Buffer (m): 1000

Site Details

Oadby and Wigston Borough Council, Council Offices, Bushloe House, Station Road, WIGSTON, LE18 2DR



APPENDIX C
ENVIROCHECK SUPPORTING INFORMATION

Envirocheck[®] Report:

Datasheet

Order Details:

Order Number:

314302035_1_1

Customer Reference:

23209

National Grid Reference:

460050, 298760

Slice:

A

Site Area (Ha):

1.08

Search Buffer (m):

1000

Site Details:

Oadby and Wigston Borough Council

Council Offices

Bushloe House, Station Road

WIGSTON

LE18 2DR

Client Details:

Mr M Gill

Georisk Management Limited

Varney House

91 Spon Lane

West Bromwich

B70 6AB

Report Section	Page Number
Summary	-
Agency & Hydrological	1
Waste	26
Hazardous Substances	-
Geological	37
Industrial Land Use	43
Sensitive Land Use	90
Data Currency	91
Data Suppliers	98
Useful Contacts	99

Introduction

The Environment Act 1995 has made site sensitivity a key issue, as the legislation pays as much attention to the pathways by which contamination could spread, and to the vulnerable targets of contamination, as it does the potential sources of contamination. For this reason, Landmark's Site Sensitivity maps and Datasheet(s) place great emphasis on statutory data provided by the Environment Agency/Natural Resources Wales and the Scottish Environment Protection Agency; it also incorporates data from Natural England (and the Scottish and Welsh equivalents) and Local Authorities; and highlights hydrogeological features required by environmental and geotechnical consultants. It does not include any information concerning past uses of land. The datasheet is produced by querying the Landmark database to a distance defined by the client from a site boundary provided by the client. In this datasheet the National Grid References (NGRs) are rounded to the nearest 10m in accordance with Landmark's agreements with a number of Data Suppliers.

Copyright Notice

© Landmark Information Group Limited 2023. The Copyright on the information and data and its format as contained in this Envirocheck® Report ("Report") is the property of Landmark Information Group Limited ("Landmark") and several other Data Providers, including (but not limited to) Ordnance Survey, British Geological Survey, the Environment Agency/Natural Resources Wales and Natural England, and must not be reproduced in whole or in part by photocopying or any other method. The Report is supplied under Landmark's Terms and Conditions accepted by the Customer. A copy of Landmark's Terms and Conditions can be found with the Index Map for this report. Additional copies of the Report may be obtained from Landmark, subject to Landmark's charges in force from time to time. The Copyright, design rights and any other intellectual rights shall remain the exclusive property of Landmark and/or other Data providers, whose Copyright material has been included in this Report. © Environment Agency & United Kingdom Research and Innovation 2023. © Natural Resources Wales & United Kingdom Research and Innovation 2023.

Natural England Copyright Notice

Site of Special Scientific Interest, National Nature Reserve, Ramsar, Special Protection Area, Special Conservation Area, Marine Nature Reserve data (derived from Ordnance Survey 1:10000 raster) is provided by, and used with the permission of, Natural England who retain the copyright and Intellectual Property Rights for the data.

Scottish Natural Heritage Copyright

Contains SNH information licensed under the Open Government Licence v3.0.

Ove Arup Copyright Notice

The Mining Instability data was obtained on licence from Ove Arup & Partners Limited (for further information, contact mining.review@arup.com). No reproduction or further use of such Data is to be made without the prior written consent of Ove Arup & Partners Limited. The supplied Mining Instability data is derived from publicly available records and other third party sources and neither Ove Arup & Partners nor Landmark warrant the accuracy or completeness of such information or data.

Stantec Copyright Notice

The cavity data presented has been extracted from the PBA (now Stantec UK Ltd) enhanced version of the original DEFRA national cavity databases. Stantec UK Ltd retain the copyright & intellectual property rights in the data. Whilst all reasonable efforts are made to check that the information contained in the cavity databases is accurate we do not warrant that the data is complete or error free. The information is based upon our own researches and those collated from a number of external sources and is continually being augmented and updated by Stantec UK Ltd. In no event shall Stantec UK Ltd or Landmark be liable for any loss or damage including, without limitation, indirect or consequential loss or damage arising from the use of this data.

Radon Potential dataset Copyright Notice

Information supplied from a joint dataset compiled by The British Geological Survey and Public Health England.

Natural Resources Wales Copyright Notice

Contains Natural Resources Wales information © Natural Resources Wales and Database Right. All rights Reserved. Contains Ordnance Survey Data. Ordnance Survey Licence number 100019741. Crown Copyright and Database Right. Contains Natural Resources Wales information © Natural Resources Wales and Database Right. All rights Reserved. Some features of this information are based on digital spatial data licensed from the Centre for Ecology & Hydrology © NERC (CEH). Defra, Met Office and DARD Rivers Agency © Crown copyright. © Cranfield University. © James Hutton Institute. Contains OS data © Crown copyright and database right 2023. Land & Property Services © Crown copyright and database right.

Report Version v53.0

Data Type	Page Number	On Site	0 to 250m	251 to 500m	501 to 1000m (*up to 2000m)
Agency & Hydrological					
BGS Groundwater Flooding Susceptibility	pg 1	Yes	Yes	Yes	n/a
Contaminated Land Register Entries and Notices	pg 2			30	
Discharge Consents	pg 5			1	22
Prosecutions Relating to Controlled Waters			n/a	n/a	n/a
Enforcement and Prohibition Notices					
Integrated Pollution Controls					
Integrated Pollution Prevention And Control					
Local Authority Integrated Pollution Prevention And Control					
Local Authority Pollution Prevention and Controls	pg 11				18
Local Authority Pollution Prevention and Control Enforcements					
Nearest Surface Water Feature	pg 13		Yes		
Pollution Incidents to Controlled Waters	pg 13			6	42
Prosecutions Relating to Authorised Processes					
Registered Radioactive Substances					
River Quality					
River Quality Biology Sampling Points					
River Quality Chemistry Sampling Points					
Substantiated Pollution Incident Register					
Water Abstractions	pg 21			1	(*3)
Water Industry Act Referrals	pg 22			1	
Groundwater Vulnerability Map	pg 22	Yes	n/a	n/a	n/a
Groundwater Vulnerability - Soluble Rock Risk	pg 23	1	n/a	n/a	n/a
Groundwater Vulnerability - Local Information			n/a	n/a	n/a
Bedrock Aquifer Designations	pg 23	Yes	n/a	n/a	n/a
Superficial Aquifer Designations	pg 23	Yes	n/a	n/a	n/a
Source Protection Zones					
Extreme Flooding from Rivers or Sea without Defences				n/a	n/a
Flooding from Rivers or Sea without Defences				n/a	n/a
Areas Benefiting from Flood Defences				n/a	n/a
Flood Water Storage Areas				n/a	n/a
Flood Defences				n/a	n/a
OS Water Network Lines	pg 23			1	17

Data Type	Page Number	On Site	0 to 250m	251 to 500m	501 to 1000m (*up to 2000m)
Waste					
BGS Recorded Landfill Sites	pg 26				1
Historical Landfill Sites	pg 26				5
Integrated Pollution Control Registered Waste Sites					
Licensed Waste Management Facilities (Landfill Boundaries)					
Licensed Waste Management Facilities (Locations)	pg 27				5
Local Authority Landfill Coverage	pg 28	2	n/a	n/a	n/a
Local Authority Recorded Landfill Sites	pg 28				4
Potentially Infilled Land (Non-Water)	pg 29				2
Potentially Infilled Land (Water)	pg 29		4	12	36
Registered Landfill Sites	pg 32				3
Registered Waste Transfer Sites	pg 33			2	3
Registered Waste Treatment or Disposal Sites	pg 35				3
Hazardous Substances					
Control of Major Accident Hazards Sites (COMAH)					
Explosive Sites					
Notification of Installations Handling Hazardous Substances (NIHHS)					
Planning Hazardous Substance Consents					
Planning Hazardous Substance Enforcements					

Data Type	Page Number	On Site	0 to 250m	251 to 500m	501 to 1000m (*up to 2000m)
Geological					
BGS 1:625,000 Solid Geology	pg 37	Yes	n/a	n/a	n/a
BGS Estimated Soil Chemistry	pg 37	Yes	Yes	Yes	Yes
BGS Recorded Mineral Sites	pg 38				1
BGS Urban Soil Chemistry	pg 38		Yes	Yes	Yes
BGS Urban Soil Chemistry Averages	pg 41	Yes			
CBSCB Compensation District			n/a	n/a	n/a
Coal Mining Affected Areas			n/a	n/a	n/a
Mining Instability			n/a	n/a	n/a
Man-Made Mining Cavities					
Natural Cavities					
Non Coal Mining Areas of Great Britain				n/a	n/a
Potential for Collapsible Ground Stability Hazards	pg 41	Yes		n/a	n/a
Potential for Compressible Ground Stability Hazards	pg 42	Yes		n/a	n/a
Potential for Ground Dissolution Stability Hazards				n/a	n/a
Potential for Landslide Ground Stability Hazards	pg 42	Yes		n/a	n/a
Potential for Running Sand Ground Stability Hazards	pg 42	Yes	Yes	n/a	n/a
Potential for Shrinking or Swelling Clay Ground Stability Hazards	pg 42	Yes		n/a	n/a
Radon Potential - Radon Affected Areas			n/a	n/a	n/a
Radon Potential - Radon Protection Measures			n/a	n/a	n/a
Industrial Land Use					
Contemporary Trade Directory Entries	pg 43		3	42	286
Fuel Station Entries	pg 71				4
Points of Interest - Commercial Services	pg 71			4	61
Points of Interest - Education and Health					
Points of Interest - Manufacturing and Production	pg 76			22	106
Points of Interest - Public Infrastructure	pg 87			1	16
Points of Interest - Recreational and Environmental	pg 88		2	3	8
Gas Pipelines					
Underground Electrical Cables					

Data Type	Page Number	On Site	0 to 250m	251 to 500m	501 to 1000m (*up to 2000m)
Sensitive Land Use					
Ancient Woodland					
Areas of Adopted Green Belt					
Areas of Unadopted Green Belt					
Areas of Outstanding Natural Beauty					
Environmentally Sensitive Areas					
Forest Parks					
Local Nature Reserves					
Marine Nature Reserves					
National Nature Reserves					
National Parks					
Nitrate Sensitive Areas					
Nitrate Vulnerable Zones	pg 90	1			
Ramsar Sites					
Sites of Special Scientific Interest					
Special Areas of Conservation					
Special Protection Areas					
World Heritage Sites					

Map ID	Details	Quadrant Reference (Compass Direction)	Estimated Distance From Site	Contact	NGR
	BGS Groundwater Flooding Susceptibility Flooding Type: Limited Potential for Groundwater Flooding to Occur	A13NE (E)	0	1	460100 298757
	BGS Groundwater Flooding Susceptibility Flooding Type: Limited Potential for Groundwater Flooding to Occur	A13NE (E)	86	1	460200 298800
	BGS Groundwater Flooding Susceptibility Flooding Type: Potential for Groundwater Flooding of Property Situated Below Ground Level	A13NW (NW)	198	1	459850 298950
	BGS Groundwater Flooding Susceptibility Flooding Type: Limited Potential for Groundwater Flooding to Occur	A13NE (E)	227	1	460350 298757
	BGS Groundwater Flooding Susceptibility Flooding Type: Potential for Groundwater Flooding of Property Situated Below Ground Level	A13NW (W)	241	1	459750 298850
	BGS Groundwater Flooding Susceptibility Flooding Type: Potential for Groundwater Flooding of Property Situated Below Ground Level	A13NW (N)	244	1	460000 299050
	BGS Groundwater Flooding Susceptibility Flooding Type: Potential for Groundwater Flooding to Occur at Surface	A13NW (NW)	255	1	459750 298900
	BGS Groundwater Flooding Susceptibility Flooding Type: Potential for Groundwater Flooding of Property Situated Below Ground Level	A18SW (N)	294	1	460048 299100
	BGS Groundwater Flooding Susceptibility Flooding Type: Limited Potential for Groundwater Flooding to Occur	A12SE (W)	303	1	459700 298650
	BGS Groundwater Flooding Susceptibility Flooding Type: Potential for Groundwater Flooding of Property Situated Below Ground Level	A18SW (N)	344	1	460048 299150
	BGS Groundwater Flooding Susceptibility Flooding Type: Limited Potential for Groundwater Flooding to Occur	A12SE (W)	363	1	459650 298600
	BGS Groundwater Flooding Susceptibility Flooding Type: Potential for Groundwater Flooding to Occur at Surface	A8NE (SE)	374	1	460300 298400
	BGS Groundwater Flooding Susceptibility Flooding Type: Potential for Groundwater Flooding of Property Situated Below Ground Level	A14NW (E)	377	1	460500 298757
	BGS Groundwater Flooding Susceptibility Flooding Type: Limited Potential for Groundwater Flooding to Occur	A8NW (SW)	399	1	459800 298350
	BGS Groundwater Flooding Susceptibility Flooding Type: Limited Potential for Groundwater Flooding to Occur	A7NE (SW)	422	1	459700 298400
	BGS Groundwater Flooding Susceptibility Flooding Type: Potential for Groundwater Flooding of Property Situated Below Ground Level	A14NW (E)	427	1	460550 298757
	BGS Groundwater Flooding Susceptibility Flooding Type: Potential for Groundwater Flooding of Property Situated Below Ground Level	A14NW (E)	429	1	460550 298800
	BGS Groundwater Flooding Susceptibility Flooding Type: Limited Potential for Groundwater Flooding to Occur	A8NW (SW)	443	1	459800 298300
	BGS Groundwater Flooding Susceptibility Flooding Type: Potential for Groundwater Flooding of Property Situated Below Ground Level	A8NE (SE)	443	1	460350 298350
	BGS Groundwater Flooding Susceptibility Flooding Type: Potential for Groundwater Flooding of Property Situated Below Ground Level	A18SE (N)	454	1	460150 299250
	BGS Groundwater Flooding Susceptibility Flooding Type: Potential for Groundwater Flooding of Property Situated Below Ground Level	A8NE (SE)	464	1	460300 298300
	BGS Groundwater Flooding Susceptibility Flooding Type: Potential for Groundwater Flooding of Property Situated Below Ground Level	A9NW (SE)	467	1	460450 298400

Map ID	Details	Quadrant Reference (Compass Direction)	Estimated Distance From Site	Contact	NGR
	BGS Groundwater Flooding Susceptibility Flooding Type: Limited Potential for Groundwater Flooding to Occur	A8NW (SW)	488	1	459800 298250
	BGS Groundwater Flooding Susceptibility Flooding Type: Limited Potential for Groundwater Flooding to Occur	A19SW (NE)	495	1	460400 299200
1	Contaminated Land Register Entries and Notices Location: 19 Pochins Close, Wigston, Leics. Le18 2fw Notice Type: Revocation of Notice of Determination Reference: OWBC.CLD016 Dated: 4th March 2009 Positional Accuracy: Positioned by the supplier Boundary Quality: Moderate	A13SE (SE)	376	2	460352 298433
2	Contaminated Land Register Entries and Notices Location: 12 Pochins Close, Wigston, Leics. Le18 2fw Notice Type: Revocation of Notice of Determination Reference: OWBC.CLD011 Dated: 4th March 2009 Positional Accuracy: Positioned by the supplier Boundary Quality: Moderate	A13SE (SE)	380	2	460336 298417
3	Contaminated Land Register Entries and Notices Location: 13 Pochins Close, Wigston, Leics. Le18 2fw Notice Type: Revocation of Notice of Determination Reference: OWBC.CLD012 Dated: 4th March 2009 Positional Accuracy: Positioned by the supplier Boundary Quality: Moderate	A8NE (SE)	387	2	460341 298411
4	Contaminated Land Register Entries and Notices Location: 39 Pochins Close, Wigston, Leics. Le18 2fw Notice Type: Revocation of Notice of Determination Reference: OWBC.CLD028 Dated: 4th March 2009 Positional Accuracy: Positioned by the supplier Boundary Quality: Moderate	A8NE (SE)	388	2	460321 298396
5	Contaminated Land Register Entries and Notices Location: 17 Pochins Close, Wigston, Leics. Le18 2fw Notice Type: Revocation of Notice of Determination Reference: OWBC.CLD015 Dated: 4th March 2009 Positional Accuracy: Positioned by the supplier Boundary Quality: Moderate	A13SE (SE)	389	2	460359 298422
6	Contaminated Land Register Entries and Notices Location: 38 Pochins Close, Wigston, Leics. Le18 2fw Notice Type: Revocation of Notice of Determination Reference: OWBC.CLD027 Dated: 4th March 2009 Positional Accuracy: Positioned by the supplier Boundary Quality: Moderate	A8NE (SE)	393	2	460320 298390
7	Contaminated Land Register Entries and Notices Location: 14 Pochins Close, Wigston, Leics. Le18 2fw Notice Type: Revocation of Notice of Determination Reference: OWBC.CLD013 Dated: 4th March 2009 Positional Accuracy: Positioned by the supplier Boundary Quality: Moderate	A8NE (SE)	393	2	460345 298407
8	Contaminated Land Register Entries and Notices Location: 34 Pochins Close, Wigston, Leics. Le18 2fw Notice Type: Revocation of Notice of Determination Reference: OWBC.CLD025 Dated: 4th March 2009 Positional Accuracy: Positioned by the supplier Boundary Quality: Moderate	A8NE (SE)	404	2	460346 298394
9	Contaminated Land Register Entries and Notices Location: 15 Pochins Close, Wigston, Leics. Le18 2fw Notice Type: Revocation of Notice of Determination Reference: OWBC.CLD014 Dated: 4th March 2009 Positional Accuracy: Positioned by the supplier Boundary Quality: Moderate	A8NE (SE)	404	2	460367 298410

Map ID	Details	Quadrant Reference (Compass Direction)	Estimated Distance From Site	Contact	NGR
10	Contaminated Land Register Entries and Notices Location: 35 Pochins Close, Wigston, Leics. Le18 2fw Notice Type: Revocation of Notice of Determination Reference: OWBC.CLD026 Dated: 4th March 2009 Positional Accuracy: Positioned by the supplier Boundary Quality: Moderate	A8NE (SE)	406	2	460311 298370
11	Contaminated Land Register Entries and Notices Location: 21 And 22 Pochins Close, Wigston, Leics. Le18 2fw Notice Type: Revocation of Notice of Determination Reference: OWBC.CLD017, OWBC.CLD018 Dated: 4th March 2009 Positional Accuracy: Positioned by the supplier Boundary Quality: Moderate	A13SE (SE)	409	2	460390 298422
12	Contaminated Land Register Entries and Notices Location: 32 Pochins Close, Wigston, Leics. Le18 2fw Notice Type: Revocation of Notice of Determination Reference: OWBC.CLD024 Dated: 4th March 2009 Positional Accuracy: Positioned by the supplier Boundary Quality: Moderate	A8NE (SE)	411	2	460358 298395
13	Contaminated Land Register Entries and Notices Location: 31 Pochins Close, Wigston, Leics. Le18 2fw Notice Type: Revocation of Notice of Determination Reference: OWBC.CLD023 Dated: 4th March 2009 Positional Accuracy: Positioned by the supplier Boundary Quality: Moderate	A8NE (SE)	418	2	460368 298393
14	Contaminated Land Register Entries and Notices Location: 40 Launceston Road, Wigston, Leics. Le18 2fz Notice Type: Revocation of Notice of Determination Reference: OWBC.CLD029 Dated: 4th March 2009 Positional Accuracy: Positioned by the supplier Boundary Quality: Moderate	A8NE (SE)	419	2	460315 298358
15	Contaminated Land Register Entries and Notices Location: 25 And 26 Pochins Close, Wigston, Leics. Le18 2fw Notice Type: Revocation of Notice of Determination Reference: OWBC.CLD019, OWBC.CLD020 Dated: 4th March 2009 Positional Accuracy: Positioned by the supplier Boundary Quality: Moderate	A8NE (SE)	419	2	460392 298411
16	Contaminated Land Register Entries and Notices Location: 30 Pochins Close, Wigston, Leics. Le18 2fw Notice Type: Revocation of Notice of Determination Reference: OWBC.CLD022 Dated: 4th March 2009 Positional Accuracy: Positioned by the supplier Boundary Quality: Moderate	A8NE (SE)	420	2	460375 298395
17	Contaminated Land Register Entries and Notices Location: 29 Pochins Close, Wigston, Leics. Le18 2fw Notice Type: Revocation of Notice of Determination Reference: OWBC.CLD021 Dated: 4th March 2009 Positional Accuracy: Positioned by the supplier Boundary Quality: Moderate	A8NE (SE)	422	2	460381 298397
18	Contaminated Land Register Entries and Notices Location: 1 Salcombe Close, Wigston, Leics. Le18 2fx Notice Type: Revocation of Notice of Determination Reference: OWBC.CLD001 Dated: 4th March 2009 Positional Accuracy: Positioned by the supplier Boundary Quality: Moderate	A8NE (SE)	423	2	460337 298365
19	Contaminated Land Register Entries and Notices Location: 3 Salcombe Close, Wigston, Leics. Le18 2fx Notice Type: Revocation of Notice of Determination Reference: OWBC.CLD002 Dated: 4th March 2009 Positional Accuracy: Positioned by the supplier Boundary Quality: Moderate	A8NE (SE)	424	2	460343 298368

Map ID	Details	Quadrant Reference (Compass Direction)	Estimated Distance From Site	Contact	NGR
20	<p>Contaminated Land Register Entries and Notices</p> <p>Location: 5 Salcombe Close, Wigston, Leics. Le18 2fx Notice Type: Revocation of Notice of Determination Reference: OWBC.CLD004 Dated: 4th March 2009 Positional Accuracy: Positioned by the supplier Boundary Quality: Moderate</p>	A8NE (SE)	425	2	460347 298370
21	<p>Contaminated Land Register Entries and Notices</p> <p>Location: 42 Launceston Road, Wigston, Leics. Le18 2fz Notice Type: Revocation of Notice of Determination Reference: OWBC.CLD030 Dated: 4th March 2009 Positional Accuracy: Positioned by the supplier Boundary Quality: Moderate</p>	A8NE (SE)	427	2	460318 298350
22	<p>Contaminated Land Register Entries and Notices</p> <p>Location: 44 Launceston Road, Wigston Leics. Le18 2fz Notice Type: Revocation of Notice of Determination Reference: OWBC.CLD031 Dated: 4th March 2009 Positional Accuracy: Positioned by the supplier Boundary Quality: Moderate</p>	A8NE (SE)	431	2	460318 298345
23	<p>Contaminated Land Register Entries and Notices</p> <p>Location: 7 Salcombe Close, Wigston, Leics. Le18 2fx Notice Type: Revocation of Notice of Determination Reference: OWBC.CLD005 Dated: 4th March 2009 Positional Accuracy: Positioned by the supplier Boundary Quality: Moderate</p>	A8NE (SE)	433	2	460351 298363
24	<p>Contaminated Land Register Entries and Notices</p> <p>Location: 46 Launceston Road, Wigston, Leics. Le18 2fz Notice Type: Revocation of Notice of Determination Reference: OWBC.CLD032 Dated: 4th March 2009 Positional Accuracy: Positioned by the supplier Boundary Quality: Moderate</p>	A8NE (SE)	435	2	460318 298341
25	<p>Contaminated Land Register Entries and Notices</p> <p>Location: 9 Salcombe Close, Wigston, Leics. Le18 2fx Notice Type: Revocation of Notice of Determination Reference: OWBC.CLD006 Dated: 4th March 2009 Positional Accuracy: Positioned by the supplier Boundary Quality: Moderate</p>	A8NE (SE)	455	2	460368 298347
26	<p>Contaminated Land Register Entries and Notices</p> <p>Location: 4 Salcombe Close, Wigston, Leics. Le18 2fx Notice Type: Revocation of Notice of Determination Reference: OWBC.CLD003 Dated: 4th March 2009 Positional Accuracy: Positioned by the supplier Boundary Quality: Moderate</p>	A8NE (SE)	461	2	460317 298312
27	<p>Contaminated Land Register Entries and Notices</p> <p>Location: 13 Salcombe Close, Wigston, Leics. Le18 2fx Notice Type: Revocation of Notice of Determination Reference: OWBC.CLD007 Dated: 4th March 2009 Positional Accuracy: Positioned by the supplier Boundary Quality: Moderate</p>	A8NE (SE)	465	2	460370 298337
28	<p>Contaminated Land Register Entries and Notices</p> <p>Location: 15 Salcombe Close, Wigston, Leics. Le18 2fx Notice Type: Revocation of Notice of Determination Reference: OWBC.CLD008 Dated: 4th March 2009 Positional Accuracy: Positioned by the supplier Boundary Quality: Moderate</p>	A8NE (SE)	468	2	460370 298333
29	<p>Contaminated Land Register Entries and Notices</p> <p>Location: 17 Salcombe Close, Wigston, Leics. Le18 2fx Notice Type: Revocation of Notice of Determination Reference: OWBC.CLD009 Dated: 4th March 2009 Positional Accuracy: Positioned by the supplier Boundary Quality: Moderate</p>	A8NE (SE)	472	2	460370 298328

Map ID	Details	Quadrant Reference (Compass Direction)	Estimated Distance From Site	Contact	NGR
30	<p>Contaminated Land Register Entries and Notices</p> <p>Location: 23 Salcombe Close, Wigston, Leics. Le18 2fx Notice Type: Revocation of Notice of Determination Reference: OWBC.CLD010 Dated: 4th March 2009 Positional Accuracy: Positioned by the supplier Boundary Quality: Moderate</p>	A8NE (SE)	483	2	460370 298316
31	<p>Discharge Consents</p> <p>Operator: Severn Trent Water Limited Property Type: Not Given Location: Wigston Eastern Part, LEICESTER Authority: Environment Agency, Midlands Region Catchment Area: Not Given Reference: DT/8109/1 Permit Version: Not Supplied Effective Date: Not Supplied Issued Date: 30th May 1963 Revocation Date: Not Supplied Discharge Type: Sewage Effluent Discharge-Storm Effluent Discharge: Freshwater Stream/River Environment: Receiving Water: River Sence (Soar) Status: Not Supplied Positional Accuracy: Located by supplier to within 100m</p>	A8NE (SE)	418	3	460390 298410
32	<p>Discharge Consents</p> <p>Operator: Severn Trent Water Limited Property Type: STORM TANK/CSO ON SEWERAGE NETWORK (WATER COMPANY) Location: Midland Cottages Cso Midland Cottages, Blaby Road, South Wigston, Leicestershire, Le18 2dh Authority: Environment Agency, Midlands Region Catchment Area: River Sence Catchment Reference: T/51/40058/O Permit Version: 1 Effective Date: 23rd February 1995 Issued Date: 23rd February 1995 Revocation Date: 3rd January 2018 Discharge Type: Public Sewage: Storm Sewage Overflow Discharge: Freshwater Stream/River Environment: Receiving Water: River Sence Status: Post National Rivers Authority Legislation where issue date > 31/08/1989 Positional Accuracy: Located by supplier to within 10m</p>	A12SE (W)	519	3	459480 298660
33	<p>Discharge Consents</p> <p>Operator: Severn Trent Water Limited Property Type: STORM TANK/CSO ON SEWERAGE NETWORK (WATER COMPANY) Location: Midland Cottages Cso Midland Cottages, Blaby Road, South Wigston, Leicestershire, Le18 2dh Authority: Environment Agency, Midlands Region Catchment Area: River Sence Catchment Reference: T/51/40058/O Permit Version: 2 Effective Date: 4th January 2018 Issued Date: 4th January 2018 Revocation Date: 30th March 2018 Discharge Type: Public Sewage: Storm Sewage Overflow Discharge: Freshwater Stream/River Environment: Receiving Water: Trib Of River Sence Status: Varied under EPR 2010 Positional Accuracy: Located by supplier to within 10m</p>	A12SW (SW)	682	3	459363 298453
33	<p>Discharge Consents</p> <p>Operator: Severn Trent Water Limited Property Type: STORM TANK/CSO ON SEWERAGE NETWORK (WATER COMPANY) Location: Midland Cottages Cso Midland Cottages, Blaby Road, South Wigston, Leicestershire, Le18 2dh Authority: Environment Agency, Midlands Region Catchment Area: River Sence Catchment Reference: T/51/40058/O Permit Version: 3 Effective Date: 31st March 2018 Issued Date: 4th January 2018 Revocation Date: Not Supplied Discharge Type: Public Sewage: Storm Sewage Overflow Discharge: Freshwater Stream/River Environment: Receiving Water: Trib Of River Sence Status: Varied under EPR 2010 Positional Accuracy: Located by supplier to within 10m</p>	A12SW (SW)	682	3	459363 298453

Map ID	Details	Quadrant Reference (Compass Direction)	Estimated Distance From Site	Contact	NGR
33	<p>Discharge Consents</p> <p>Operator: Severn Trent Water Limited Property Type: STORM TANK/CSO ON SEWERAGE NETWORK (WATER COMPANY) Location: Aylestone Lane/Station Road Storm Overflow, Junc Of Station Rd & Clarkes Rd, Wigston, Leicestershire, Le18 2dh Authority: Environment Agency, Midlands Region Catchment Area: River Torne Catchment Reference: T/83/02591/O Permit Version: 1 Effective Date: 29th August 1969 Issued Date: 29th August 1969 Revocation Date: 7th June 2019 Discharge Type: Public Sewage: Storm Sewage Overflow Discharge: Freshwater Stream/River Environment: Receiving Water: River Sence (Soar) (Trib) Status: Surrendered under EPR 2010 Positional Accuracy: Located by supplier to within 10m</p>	A12SW (SW)	685	3	459360 298453
33	<p>Discharge Consents</p> <p>Operator: Severn Trent Water Limited Property Type: STORM TANK/CSO ON SEWERAGE NETWORK (WATER COMPANY) Location: Aylestone Lane/Station Road Storm Overflow, Junc Of Station Rd & Clarkes Rd, Wigston, Leicestershire, Le18 2dh Authority: Environment Agency, Midlands Region Catchment Area: River Torne Catchment Reference: T/83/02591/O Permit Version: 1 Effective Date: 29th August 1969 Issued Date: 29th August 1969 Revocation Date: 7th June 2019 Discharge Type: Discharge Of Other Matter-Surface Water Discharge: Freshwater Stream/River Environment: Receiving Water: River Sence (Soar) (Trib) Status: Surrendered under EPR 2010 Positional Accuracy: Located by supplier to within 10m</p>	A12SW (SW)	685	3	459360 298453
33	<p>Discharge Consents</p> <p>Operator: Severn Trent Water Limited Property Type: STORM TANK/CSO ON SEWERAGE NETWORK (WATER COMPANY) Location: Midland Cottages Cso Midland Cottages, Blaby Road, South Wigston, Leicestershire, Le18 2dh Authority: Environment Agency, Midlands Region Catchment Area: River Sence Catchment Reference: T/51/40058/O Permit Version: 2 Effective Date: 4th January 2018 Issued Date: 4th January 2018 Revocation Date: 30th March 2018 Discharge Type: Public Sewage: Storm Sewage Overflow Discharge: Freshwater Stream/River Environment: Receiving Water: Trib Of River Sence Status: Varied under EPR 2010 Positional Accuracy: Located by supplier to within 10m</p>	A12SW (SW)	687	3	459359 298452
33	<p>Discharge Consents</p> <p>Operator: Severn Trent Water Limited Property Type: STORM TANK/CSO ON SEWERAGE NETWORK (WATER COMPANY) Location: Midland Cottages Cso Midland Cottages, Blaby Road, South Wigston, Leicestershire, Le18 2dh Authority: Environment Agency, Midlands Region Catchment Area: River Sence Catchment Reference: T/51/40058/O Permit Version: 3 Effective Date: 31st March 2018 Issued Date: 4th January 2018 Revocation Date: Not Supplied Discharge Type: Public Sewage: Storm Sewage Overflow Discharge: Freshwater Stream/River Environment: Receiving Water: Trib Of River Sence Status: Varied under EPR 2010 Positional Accuracy: Located by supplier to within 10m</p>	A12SW (SW)	687	3	459359 298452

Map ID	Details	Quadrant Reference (Compass Direction)	Estimated Distance From Site	Contact	NGR
34	<p>Discharge Consents</p> <p>Operator: Severn Trent Water Limited Property Type: Not Given Location: Clarkes Road Housing Estate, LEICESTER Authority: Environment Agency, Midlands Region Catchment Area: Not Given Reference: DT/8110/1 Permit Version: Not Supplied Effective Date: Not Supplied Issued Date: 30th May 1963 Revocation Date: Not Supplied Discharge Type: Sewerage And Other Matter Discharge - Sewerage And Surface Water Discharge: Freshwater Stream/River Environment: Receiving Water: River Sence (Soar) Status: Not Supplied Positional Accuracy: Located by supplier to within 100m</p>	A12SW (W)	686	3	459340 298510
35	<p>Discharge Consents</p> <p>Operator: Severn Trent Water Limited Property Type: STORM TANK/CSO ON SEWERAGE NETWORK (WATER COMPANY) Location: Magna Road, Wigston, Magna Road, Wigston, ., Le18 4zl Authority: Environment Agency, Midlands Region Catchment Area: River Sence Catchment Reference: Tsc1193 Permit Version: 1 Effective Date: 3rd September 2010 Issued Date: 3rd September 2010 Revocation Date: 31st May 2017 Discharge Type: Public Sewage: Storm Sewage Overflow Discharge: Freshwater Stream/River Environment: Receiving Water: River Sence Status: Surrendered under EPR 2010 Positional Accuracy: Located by supplier to within 10m</p>	A7NE (SW)	733	3	459500 298160
35	<p>Discharge Consents</p> <p>Operator: Severn Trent Water Limited Property Type: Not Given Location: Near Refuse Tip, Magna Road, LEICESTER Authority: Environment Agency, Midlands Region Catchment Area: Not Given Reference: DT/8111/1 Permit Version: Not Supplied Effective Date: Not Supplied Issued Date: 30th May 1963 Revocation Date: Not Supplied Discharge Type: Sewage Effluent Discharge-Storm Effluent Discharge: Freshwater Stream/River Environment: Receiving Water: River Sence (Soar) Status: Not Supplied Positional Accuracy: Located by supplier to within 100m</p>	A7NE (SW)	733	3	459500 298160
36	<p>Discharge Consents</p> <p>Operator: Severn Trent Water Limited Property Type: STORM TANK/CSO ON SEWERAGE NETWORK (WATER COMPANY) Location: Wigston Fields Cso Off Magna Road, Wigston, ., Leicestershire, Le18 4zh Authority: Environment Agency, Midlands Region Catchment Area: River Sence Catchment Reference: T/83/01666/O Permit Version: 2 Effective Date: 17th August 2020 Issued Date: 17th August 2020 Revocation Date: Not Supplied Discharge Type: Public Sewage: Storm Sewage Overflow Discharge: Freshwater Stream/River Environment: Receiving Water: River Sence (Soar) (Trib) Status: Varied under EPR 2010 Positional Accuracy: Located by supplier to within 10m</p>	A7NE (SW)	773	3	459430 298174

Map ID	Details	Quadrant Reference (Compass Direction)	Estimated Distance From Site	Contact	NGR
36	<p>Discharge Consents</p> <p>Operator: Severn Trent Water Limited Property Type: STORM TANK/CSO ON SEWERAGE NETWORK (WATER COMPANY) Location: Wigston Fields Cso Off Magna Road, Wigston, ., Leicestershire, Le18 4zh Authority: Environment Agency, Midlands Region Catchment Area: River Torme Catchment Reference: T/83/01666/O Permit Version: 1 Effective Date: 1st August 1966 Issued Date: 1st August 1966 Revocation Date: 16th August 2020 Discharge Type: Public Sewage: Storm Sewage Overflow Discharge: Freshwater Stream/River Environment: Receiving Water: River Sence (Soar) (Trib) Status: Pre National Rivers Authority Legislation where issue date < 01/09/1989 Positional Accuracy: Located by supplier to within 10m</p>	A7NE (SW)	773	3	459430 298174
36	<p>Discharge Consents</p> <p>Operator: Severn Trent Water Limited Property Type: STORM TANK/CSO ON SEWERAGE NETWORK (WATER COMPANY) Location: Wigston Gas Lane Cso Opposite 5 Pochins Close, Wigston, ., Leicestershire, Le18 2fw Authority: Environment Agency, Midlands Region Catchment Area: Not Supplied Reference: Eprqb3395ej Permit Version: 1 Effective Date: 18th August 2020 Issued Date: 18th August 2020 Revocation Date: Not Supplied Discharge Type: Public Sewage: Storm Sewage Overflow Discharge: Freshwater Stream/River Environment: Receiving Water: Tributary Of River Sence Status: New issued under EPR 2010 Positional Accuracy: Located by supplier to within 10m</p>	A7NE (SW)	781	3	459436 298156
36	<p>Discharge Consents</p> <p>Operator: Severn Trent Water Limited Property Type: STORM TANK/CSO ON SEWERAGE NETWORK (WATER COMPANY) Location: Wigston Moat Street Cso Opposite 100 Moat Street, Wigston, ., Leicestershire, Le18 2ge Authority: Environment Agency, Midlands Region Catchment Area: Not Supplied Reference: Eprqb3395rf Permit Version: 1 Effective Date: 18th August 2020 Issued Date: 18th August 2020 Revocation Date: Not Supplied Discharge Type: Public Sewage: Storm Sewage Overflow Discharge: Freshwater Stream/River Environment: Receiving Water: Tributary Of River Sence Status: New issued under EPR 2010 Positional Accuracy: Located by supplier to within 10m</p>	A7NE (SW)	781	3	459436 298156
36	<p>Discharge Consents</p> <p>Operator: Severn Trent Water Limited Property Type: STORM TANK/CSO ON SEWERAGE NETWORK (WATER COMPANY) Location: Moat Street Combined Sewer Overflow, Moat Street Cso, ., ., Le18 4zh Authority: Environment Agency, Midlands Region Catchment Area: River Sence Catchment Reference: Tsc1307 Permit Version: 1 Effective Date: 3rd September 2010 Issued Date: 3rd September 2010 Revocation Date: 12th August 2011 Discharge Type: Public Sewage: Storm Sewage Overflow Discharge: Freshwater Stream/River Environment: Receiving Water: Tributary Of River Sence Status: Varied under EPR 2010 Positional Accuracy: Located by supplier to within 10m</p>	A7NE (SW)	782	3	459440 298150

Map ID	Details	Quadrant Reference (Compass Direction)	Estimated Distance From Site	Contact	NGR
37	<p>Discharge Consents</p> <p>Operator: Severn Trent Water Limited Property Type: STORM TANK/CSO ON SEWERAGE NETWORK (WATER COMPANY) Location: Wigston Fields Cso Off Magna Road, Wigston, ., Leicestershire, Le18 4zh Authority: Environment Agency, Midlands Region Catchment Area: River Torme Catchment Reference: T/83/01666/O Permit Version: 1 Effective Date: 1st August 1966 Issued Date: 1st August 1966 Revocation Date: 16th August 2020 Discharge Type: Public Sewage: Storm Sewage Overflow Discharge: Freshwater Stream/River Environment: Receiving Water: River Sence (Soar) (Trib) Status: Pre National Rivers Authority Legislation where issue date < 01/09/1989 Positional Accuracy: Located by supplier to within 100m</p>	A7NE (SW)	846	3	459400 298100
37	<p>Discharge Consents</p> <p>Operator: Severn Trent Water Limited Property Type: STORM TANK/CSO ON SEWERAGE NETWORK (WATER COMPANY) Location: Wigston Fields Cso Off Magna Road, Wigston, ., Leicestershire, Le18 4zh Authority: Environment Agency, Midlands Region Catchment Area: River Sence Catchment Reference: T/83/01666/O Permit Version: 2 Effective Date: 17th August 2020 Issued Date: 17th August 2020 Revocation Date: Not Supplied Discharge Type: Public Sewage: Storm Sewage Overflow Discharge: Freshwater Stream/River Environment: Receiving Water: River Sence (Soar) (Trib) Status: Varied under EPR 2010 Positional Accuracy: Located by supplier to within 10m</p>	A7SE (SW)	872	3	459403 298061
37	<p>Discharge Consents</p> <p>Operator: Severn Trent Water Limited Property Type: STORM TANK/CSO ON SEWERAGE NETWORK (WATER COMPANY) Location: Wigston Fields Cso Off Magna Road, Wigston, ., Leicestershire, Le18 4zh Authority: Environment Agency, Midlands Region Catchment Area: River Sence Catchment Reference: T/83/01666/O Permit Version: 2 Effective Date: 17th August 2020 Issued Date: 17th August 2020 Revocation Date: Not Supplied Discharge Type: Discharge Of Other Matter-Surface Water Discharge: Freshwater Stream/River Environment: Receiving Water: River Sence (Soar) (Trib) Status: Varied under EPR 2010 Positional Accuracy: Located by supplier to within 10m</p>	A7SE (SW)	872	3	459403 298061
37	<p>Discharge Consents</p> <p>Operator: Severn Trent Water Limited Property Type: STORM TANK/CSO ON SEWERAGE NETWORK (WATER COMPANY) Location: Wigston Fields Cso Off Magna Road, Wigston, ., Leicestershire, Le18 4zh Authority: Environment Agency, Midlands Region Catchment Area: River Torme Catchment Reference: T/83/01666/O Permit Version: 1 Effective Date: 1st August 1966 Issued Date: 1st August 1966 Revocation Date: 16th August 2020 Discharge Type: Discharge Of Other Matter-Surface Water Discharge: Freshwater Stream/River Environment: Receiving Water: River Sence (Soar) (Trib) Status: Pre National Rivers Authority Legislation where issue date < 01/09/1989 Positional Accuracy: Located by supplier to within 10m</p>	A7SE (SW)	872	3	459403 298061

Map ID	Details	Quadrant Reference (Compass Direction)	Estimated Distance From Site	Contact	NGR
37	<p>Discharge Consents</p> <p>Operator: Severn Trent Water Limited Property Type: STORM TANK/CSO ON SEWERAGE NETWORK (WATER COMPANY) Location: Wigston Fields Cso Off Magna Road, Wigston, ., Leicestershire, Le18 4zh Authority: Environment Agency, Midlands Region Catchment Area: River Tame Catchment Reference: T/83/01666/O Permit Version: 1 Effective Date: 1st August 1966 Issued Date: 1st August 1966 Revocation Date: 16th August 2020 Discharge Type: Public Sewage: Storm Sewage Overflow Discharge: Freshwater Stream/River Environment: Receiving Water: River Sence (Soar) (Trib) Status: Pre National Rivers Authority Legislation where issue date < 01/09/1989 Positional Accuracy: Located by supplier to within 10m</p>	A7SE (SW)	872	3	459403 298061
38	<p>Discharge Consents</p> <p>Operator: Severn Trent Water Limited Property Type: STORM TANK/CSO ON SEWERAGE NETWORK (WATER COMPANY) Location: Wigston Moat Street Cso Opposite 100 Moat Street, Wigston, ., Leicestershire, Le18 2ge Authority: Environment Agency, Midlands Region Catchment Area: Not Supplied Reference: Eprqb3395f Permit Version: 1 Effective Date: 18th August 2020 Issued Date: 18th August 2020 Revocation Date: Not Supplied Discharge Type: Public Sewage: Storm Sewage Overflow Discharge: Freshwater Stream/River Environment: Receiving Water: Tributary Of River Sence Status: New issued under EPR 2010 Positional Accuracy: Located by supplier to within 10m</p>	A7SE (SW)	886	3	459404 298040
38	<p>Discharge Consents</p> <p>Operator: Severn Trent Water Limited Property Type: STORM TANK/CSO ON SEWERAGE NETWORK (WATER COMPANY) Location: Wigston Gas Lane Cso Opposite 5 Pochins Close, Wigston, ., Leicestershire, Le18 2fw Authority: Environment Agency, Midlands Region Catchment Area: Not Supplied Reference: Eprqb3395ej Permit Version: 1 Effective Date: 18th August 2020 Issued Date: 18th August 2020 Revocation Date: Not Supplied Discharge Type: Public Sewage: Storm Sewage Overflow Discharge: Freshwater Stream/River Environment: Receiving Water: Tributary Of River Sence Status: New issued under EPR 2010 Positional Accuracy: Located by supplier to within 10m</p>	A7SE (SW)	886	3	459404 298040
39	<p>Prosecutions Relating to Controlled Waters</p> <p>Location: Wigston Site, Magna Road, WIGSTON, Leicestershire, LE18 Prosecution Text: EA Newspaper 01/09/1997 (Case 1 of 2), Allowing highly toxic ammonia to enter the River Sence that killed fish in a 5km stretch. Prosecution Act: WRA91 Hearing Date: 1st September 1997 Verdict: Guilty Fine: 5000 Cost: 7200 Positional Accuracy: Manually positioned within the geographical locality</p>	A7NE (SW)	670	3	459400 298400
39	<p>Prosecutions Relating to Controlled Waters</p> <p>Location: Wigston Site, Magna Road, WIGSTON, Leicestershire, LE18 Prosecution Text: EA Newspaper 01/09/1997 (Case 2 of 2), Allowing highly toxic ammonia to enter the River Sence that killed fish in a 5km stretch. Prosecution Act: WRA91 Hearing Date: 1st September 1997 Verdict: Guilty Fine: 5000 Cost: 7200 Positional Accuracy: Manually positioned to the road within the address or location</p>	A7NE (SW)	672	3	459400 298395

Map ID	Details	Quadrant Reference (Compass Direction)	Estimated Distance From Site	Contact	NGR
40	<p>Local Authority Pollution Prevention and Controls</p> <p>Name: Thorpe Kilworth Ltd Location: St Georges House, Moat Street, WIGSTON, Leicestershire, LE18 2NH Authority: Oadby And Wigston Borough Council, Environmental Health Department Permit Reference: Not Given Dated: 16th August 1993 Process Type: Local Authority Air Pollution Control Description: PG6/33 Wood coating Status: Authorisation revoked Positional Accuracy: Automatically positioned to the address</p>	A14SW (E)	620	2	460707 298538
41	<p>Local Authority Pollution Prevention and Controls</p> <p>Name: Premier Percussion Ltd Location: Blaby Road, WIGSTON, Leicestershire, LE18 4DF Authority: Oadby And Wigston Borough Council, Environmental Health Department Permit Reference: EPA/1/01 Dated: 13th September 1993 Process Type: Local Authority Air Pollution Control Description: PG6/33 Wood coating Status: Authorisation certificate surrendered by operator Positional Accuracy: Automatically positioned to the address</p>	A12SW (W)	634	2	459377 298581
42	<p>Local Authority Pollution Prevention and Controls</p> <p>Name: Dalgety Agriculture Ltd Location: Magna Road, WIGSTON, Leicestershire, LE18 4ZJ Authority: Oadby And Wigston Borough Council, Environmental Health Department Permit Reference: Not Given Dated: 16th August 1993 Process Type: Local Authority Air Pollution Control Description: PG6/26 Animal feed compounding Status: Site Closed Positional Accuracy: Automatically positioned to the address</p>	A7NE (SW)	635	2	459584 298217
43	<p>Local Authority Pollution Prevention and Controls</p> <p>Name: Celloglass Ltd Location: Magna Road, Wigston, Le18 2zh Authority: Oadby And Wigston Borough Council, Environmental Health Department Permit Reference: Not Supplied Dated: 16th August 1993 Process Type: Local Authority Pollution Prevention and Control Description: PG6/18 Paper coating Status: Authorisation certificate surrendered by operator Positional Accuracy: Manually positioned to the road within the address or location</p>	A7NE (SW)	659	2	459507 298259
44	<p>Local Authority Pollution Prevention and Controls</p> <p>Name: Vertis Location: 6-12 Chartwell Drive, WIGSTON, Leicestershire, LE18 2FL Authority: Oadby And Wigston Borough Council, Environmental Health Department Permit Reference: EPA/1/02 Dated: 11th August 1994 Process Type: Local Authority Air Pollution Control Description: PG6/16 Printworks Status: Authorisation certificate surrendered by operator Positional Accuracy: Manually positioned to the address or location</p>	A17SE (NW)	664	2	459448 299194
45	<p>Local Authority Pollution Prevention and Controls</p> <p>Name: Woods Of Wigston Location: 4 The Arcade, Leicester Road, Wigston, LE18 2NZ Authority: Oadby And Wigston Borough Council, Environmental Health Department Permit Reference: EPA/1/20 Dated: 31st October 2007 Process Type: Local Authority Pollution Prevention and Control Description: PG6/46 Dry cleaning Status: Permitted Positional Accuracy: Manually positioned to the address or location</p>	A19SW (NE)	714	2	460707 299191
46	<p>Local Authority Pollution Prevention and Controls</p> <p>Name: Tesco Stores Ltd Location: Blaby Road, Wigston, Leicester, LE18 4SE Authority: Oadby And Wigston Borough Council, Environmental Health Department Permit Reference: EPA/1/14a Dated: 1st April 2006 Process Type: Local Authority Air Pollution Control Description: PG1/14 Petrol filling station Status: Authorised Positional Accuracy: Manually positioned to the address or location</p>	A12SW (W)	720	2	459277 298660

Map ID	Details	Quadrant Reference (Compass Direction)	Estimated Distance From Site	Contact	NGR
47	<p>Local Authority Pollution Prevention and Controls</p> <p>Name: Sand Cast Lead Uk Ltd Location: 29 Harrison Close, Wigston, Le18 4zl Authority: Oadby And Wigston Borough Council, Environmental Health Department Permit Reference: EPA/1/16 Dated: 18th May 2007 Process Type: Local Authority Pollution Prevention and Control Description: PG2/4 Iron, steel and non-ferrous metal foundry processes Status: Permitted Positional Accuracy: Manually positioned to the address or location</p>	A7NE (SW)	729	2	459585 298096
48	<p>Local Authority Pollution Prevention and Controls</p> <p>Name: Moat Service Station Location: Bull Head Street, WIGSTON, Leicestershire, LE18 1PA Authority: Oadby And Wigston Borough Council, Environmental Health Department Permit Reference: EPA/1/09 Dated: 19th August 1999 Process Type: Local Authority Air Pollution Control Description: PG1/14 Petrol filling station Status: Authorised Positional Accuracy: Automatically positioned to the address</p>	A14SE (E)	738	2	460850 298637
48	<p>Local Authority Pollution Prevention and Controls</p> <p>Name: Wigston Filling Station Location: Bull Head Street, Wigston, Le18 4pa Authority: Oadby And Wigston Borough Council, Environmental Health Department Permit Reference: EPA/1/09a Dated: Not Supplied Process Type: Local Authority Pollution Prevention and Control Description: PG1/14 Petrol filling station Status: Permitted Positional Accuracy: Manually positioned to the address or location</p>	A14SE (E)	753	2	460856 298590
49	<p>Local Authority Pollution Prevention and Controls</p> <p>Name: Somerfield Stores Ltd Location: Somerfield Moat, Bull Head Street, Wigston, LE18 1PA Authority: Oadby And Wigston Borough Council, Environmental Health Department Permit Reference: EPA/1/03 Dated: Not Supplied Process Type: Local Authority Pollution Prevention and Control Description: PG1/14 Petrol filling station Status: Permitted Positional Accuracy: Manually positioned to the address or location</p>	A14SE (E)	749	2	460852 298587
50	<p>Local Authority Pollution Prevention and Controls</p> <p>Name: Wigston Service Station Location: Bull Head Street, Wigston, Leicestershire, LE18 1PA Authority: Oadby And Wigston Borough Council, Environmental Health Department Permit Reference: EPA/1/04 Dated: 11th March 1999 Process Type: Local Authority Air Pollution Control Description: PG1/14 Petrol filling station Status: Authorisation certificate surrendered by operator Positional Accuracy: Manually positioned within the geographical locality</p>	A14NE (E)	774	2	460863 298986
51	<p>Local Authority Pollution Prevention and Controls</p> <p>Name: Bishop & Bishop Ltd Location: Leicester Road, WIGSTON, Leicestershire, LE18 1NT Authority: Oadby And Wigston Borough Council, Environmental Health Department Permit Reference: EPA/1/13 Dated: 17th December 1998 Process Type: Local Authority Air Pollution Control Description: PG1/14 Petrol filling station Status: Authorisation certificate surrendered by operator Positional Accuracy: Manually positioned to the address or location</p>	A19SE (NE)	836	2	460745 299343
52	<p>Local Authority Pollution Prevention and Controls</p> <p>Name: Phoenix Transworld Ltd Location: Phoenix House, Radnor Road, Wigston, Leicestershire, LE18 4XY Authority: Oadby And Wigston Borough Council, Environmental Health Department Permit Reference: EPA/1/15 Dated: 3rd April 2006 Process Type: Local Authority Air Pollution Control Description: PG3/16 Mobile screening and crushing processes Status: Authorisation certificate surrendered by operator Positional Accuracy: Manually positioned to the road within the address or location</p>	A17SW (NW)	870	2	459181 299134

Map ID	Details	Quadrant Reference (Compass Direction)	Estimated Distance From Site	Contact	NGR
52	<p>Local Authority Pollution Prevention and Controls</p> <p>Name: Phoenix Transworld Ltd Location: Phoenix House, Radnor Road, Wigston, Leicestershire, LE18 4XY Authority: Oadby And Wigston Borough Council, Environmental Health Department Permit Reference: EPA/1/16 Dated: 4th October 2006 Process Type: Local Authority Air Pollution Control Description: PG3/16 Mobile screening and crushing processes Status: Authorisation certificate surrendered by operator Positional Accuracy: Manually positioned to the road within the address or location</p>	A17SW (NW)	873	2	459178 299134
52	<p>Local Authority Pollution Prevention and Controls</p> <p>Name: Phoenix Transworld Ltd Location: Phoenix House, Radnor Road, Wigston, Leicestershire, Le18 4xy Authority: Oadby And Wigston Borough Council, Environmental Health Department Permit Reference: Not Supplied Dated: Not Supplied Process Type: Local Authority Pollution Prevention and Control Description: PG3/16 Mobile screening and crushing processes Status: Authorisation certificate surrendered by operator Positional Accuracy: Manually positioned to the road within the address or location</p>	A17SW (NW)	873	2	459178 299134
53	<p>Local Authority Pollution Prevention and Controls</p> <p>Name: Ripley & Company Ltd Location: Cornwall Road, WIGSTON, Leicestershire, LE18 4XH Authority: Oadby And Wigston Borough Council, Environmental Health Department Permit Reference: Not Given Dated: 8th June 1993 Process Type: Local Authority Pollution Prevention and Control Description: PG6/18 Paper coating Status: Authorisation certificate surrendered by operator Positional Accuracy: Automatically positioned to the address</p>	A12NW (W)	901	2	459094 298929
54	<p>Local Authority Pollution Prevention and Controls</p> <p>Name: Linread Ltd (Part Of Alcoa Fastenings) Location: Unit 14 Viking Road, Wigston, Leicestershire, LE18 2BL Authority: Oadby And Wigston Borough Council, Environmental Health Department Permit Reference: EPA/1/22 Dated: 20th July 2011 Process Type: Local Authority Pollution Prevention and Control Description: PG6/45 Surface cleaning Status: Permitted Positional Accuracy: Manually positioned to the address or location</p>	A17NE (NW)	922	2	459454 299559
	Nearest Surface Water Feature	A13NW (W)	15	-	459974 298776
55	<p>Pollution Incidents to Controlled Waters</p> <p>Property Type: Textile industry Location: Forsells, SOUTH WIGSTON Authority: Environment Agency, Midlands Region Pollutant: Chemicals - Unknown Note: Fire - Wool Store; No Adverse Effects Incident Date: 2nd March 1998 Incident Reference: 2804081 Catchment Area: Trent Catchment : River Sence Receiving Water: Watercourse Cause of Incident: Fire Incident Severity: Category 3 - Minor Incident Positional Accuracy: Located by supplier to within 100m</p>	A12SE (W)	313	3	459680 298720
56	<p>Pollution Incidents to Controlled Waters</p> <p>Property Type: Chemical industry Location: W/C By Forcells, Blaby Road, SOUTH WIGSTON Authority: Environment Agency, Midlands Region Pollutant: Miscellaneous - Colour Note: Pink On Bed/Brown Discol Minestrone Soup; Amenity Affected Incident Date: 26th October 1995 Incident Reference: 1800440 Catchment Area: Trent Catchment : River Sence Receiving Water: Watercourse Cause of Incident: Miscellaneous/Other Pollution Type Incident Severity: Category 3 - Minor Incident Positional Accuracy: Located by supplier to within 100m</p>	A12SE (W)	411	3	459600 298600

Map ID	Details	Quadrant Reference (Compass Direction)	Estimated Distance From Site	Contact	NGR
57	<p>Pollution Incidents to Controlled Waters</p> <p>Property Type: Textile industry Location: Novo Cold, Chartwell Drive, SOUTH WIGSTON Authority: Environment Agency, Midlands Region Pollutant: Chemicals - Paints / Dyes Note: Hot Dye Water From Spectra Dyers To Watercourse; No Adverse Effects Incident Date: 28th August 1997 Incident Reference: 2803275 Catchment Area: Trent Catchment : River Sence Receiving Water: Groundwater Cause of Incident: Poor/Inadequate Maintenance Incident Severity: Category 3 - Minor Incident Positional Accuracy: Located by supplier to within 100m</p>	A12NE (NW)	419	3	459610 298990
58	<p>Pollution Incidents to Controlled Waters</p> <p>Property Type: Textile industry Location: Spectra Dyers, Pullman Road, Leicestershire Authority: Environment Agency, Midlands Region Pollutant: Chemicals - Paints / Dyes Note: Dye To Watercourse; No Adverse Effects Incident Date: 24th October 1997 Incident Reference: 2803560 Catchment Area: Trent Catchment : River Sence Receiving Water: Watercourse Cause of Incident: Poor Operational Practice Incident Severity: Category 3 - Minor Incident Positional Accuracy: Located by supplier to within 100m</p>	A12SE (W)	481	3	459510 298740
59	<p>Pollution Incidents to Controlled Waters</p> <p>Property Type: Food industry Location: Railway Sidings, WIGSTON Authority: Environment Agency, Midlands Region Pollutant: Oils - Vegetable Oil Note: None Affected; Oil From Factory Incident Date: 30th April 1998 Incident Reference: 2804408 Catchment Area: Trent Catchment : River Sence Receiving Water: Not Given Cause of Incident: Poor Operational Practice Incident Severity: Category 3 - Minor Incident Positional Accuracy: Located by supplier to within 100m</p>	A12NE (W)	488	3	459500 298840
60	<p>Pollution Incidents to Controlled Waters</p> <p>Property Type: Metal industry Location: Clarkes Road, WIGSTON Authority: Environment Agency, Midlands Region Pollutant: Other Chemicals Note: Sludge Settlement Tank Overflowing; No Adverse Effect Incident Date: 1st January 1996 Incident Reference: 2000121 Catchment Area: Trent Catchment : River Sence Receiving Water: Not Given Cause of Incident: Weather Incident Severity: Category 3 - Minor Incident Positional Accuracy: Located by supplier to within 100m</p>	A12NE (W)	498	3	459500 298910
61	<p>Pollution Incidents to Controlled Waters</p> <p>Property Type: Textile industry Location: Novacold, Pullman Road, SOUTH WIGSTON Authority: Environment Agency, Midlands Region Pollutant: Chemicals - Paints / Dyes Note: Red Water From Gound To Watercourse; No Adverse Effects Incident Date: 28th October 1997 Incident Reference: 2803573 Catchment Area: Trent Catchment : River Sence Receiving Water: Watercourse Cause of Incident: Poor Operational Practice Incident Severity: Category 3 - Minor Incident Positional Accuracy: Located by supplier to within 100m</p>	A17SE (NW)	538	3	459550 299120
62	<p>Pollution Incidents to Controlled Waters</p> <p>Property Type: Industrial: Other Location: Dalgety Magna Road, WIGSTON Authority: Environment Agency, Midlands Region Pollutant: Oils - Vegetable Oil Note: Magna Road Culvert; Discharge Containing Fat From Site Culvet; No Adverse Effects Incident Date: 29th August 1997 Incident Reference: 2803280 Catchment Area: Trent Catchment : River Sence Receiving Water: Watercourse Cause of Incident: Poor/Inadequate Maintenance Incident Severity: Category 3 - Minor Incident Positional Accuracy: Located by supplier to within 100m</p>	A7NE (SW)	571	3	459670 298230

Map ID	Details	Quadrant Reference (Compass Direction)	Estimated Distance From Site	Contact	NGR
63	<p>Pollution Incidents to Controlled Waters</p> <p>Property Type: Textile industry Location: Bowbridge Dyers, Chartwell Drive, WIGSTON Authority: Environment Agency, Midlands Region Pollutant: Chemicals - Paints / Dyes Note: Amenity Affected; River Wig; Dye Waste To Sws Red Discolouration Incident Date: 22nd January 1997 Incident Reference: 2801890 Catchment Area: Trent Catchment : River Sence Receiving Water: Watercourse Cause of Incident: Accidental Spillage/Leakage Incident Severity: Category 3 - Minor Incident Positional Accuracy: Located by supplier to within 100m</p>	A12NE (W)	571	3	459450 299000
63	<p>Pollution Incidents to Controlled Waters</p> <p>Property Type: Textile industry Location: Blaby Road, WIGSTON Authority: Environment Agency, Midlands Region Pollutant: Miscellaneous - Colour Note: Oil & Discolouration; No Adverse Effects Incident Date: 11th December 1997 Incident Reference: 2803750 Catchment Area: Trent Catchment : River Sence Receiving Water: Watercourse Cause of Incident: Poor Operational Practice Incident Severity: Category 3 - Minor Incident Positional Accuracy: Located by supplier to within 100m</p>	A12NE (W)	589	3	459430 299000
64	<p>Pollution Incidents to Controlled Waters</p> <p>Property Type: Miscellaneous Premises: Unknown Location: Magna Road, WIGSTON Authority: Environment Agency, Midlands Region Pollutant: Oils - Vegetable Oil Note: Oil And White Sediment On Bed Of Watercourse Incident Date: 3rd February 1999 Incident Reference: 2805644 Catchment Area: Trent Catchment : River Sence Receiving Water: Watercourse Cause of Incident: Other Incident/Unknown Incident Severity: Category 3 - Minor Incident Positional Accuracy: Located by supplier to within 10m</p>	A7NE (SW)	581	3	459500 298400
65	<p>Pollution Incidents to Controlled Waters</p> <p>Property Type: Not Given Location: Chisehampton Road Authority: Environment Agency, Thames Region Pollutant: Oils - Unknown Note: Confirmed As A Pollution Incident Incident Date: 17th May 1992 Incident Reference: W1920231 Catchment Area: Not Given Receiving Water: Not Given Cause of Incident: Not Given Incident Severity: Category 3 - Minor Incident Positional Accuracy: Located by supplier to within 100m</p>	A12NE (W)	587	3	459400 298795
65	<p>Pollution Incidents to Controlled Waters</p> <p>Property Type: Not Given Location: Chiselhampton Road Authority: Environment Agency, Thames Region Pollutant: Oils - Unknown Note: Confirmed As A Pollution Incident Incident Date: 15th April 1992 Incident Reference: W1920174 Catchment Area: Not Given Receiving Water: Not Given Cause of Incident: Not Given Incident Severity: Category 3 - Minor Incident Positional Accuracy: Located by supplier to within 100m</p>	A12NE (W)	587	3	459400 298800
66	<p>Pollution Incidents to Controlled Waters</p> <p>Property Type: Chemical industry Location: Stowlin Ltd, Radnor Road, SOUTH WIGSTON Authority: Environment Agency, Midlands Region Pollutant: Chemicals - Acid Note: Amenity Affected; Lorry With Chems On Fire Incident Date: 21st September 1995 Incident Reference: 1000326 Catchment Area: Trent Catchment : River Sence Receiving Water: Watercourse Cause of Incident: Vandalism Incident Severity: Category 3 - Minor Incident Positional Accuracy: Unknown</p>	A12SE (W)	597	3	459410 298600

Map ID	Details	Quadrant Reference (Compass Direction)	Estimated Distance From Site	Contact	NGR
67	<p>Pollution Incidents to Controlled Waters</p> <p>Property Type: Food industry Location: Yard At Chamwood Foods , SOUTH WIGSTON Authority: Environment Agency, Midlands Region Pollutant: Oils - Vegetable Oil Note: Amenity Affected; Spillage Of 960 Litres Of Soya Oil-Containers Incident Date: 19th August 1998 Incident Reference: 2804969 Catchment Area: Trent Catchment : River Sence Receiving Water: Watercourse Cause of Incident: Accidental Spillage/Leakage Incident Severity: Category 3 - Minor Incident Positional Accuracy: Located by supplier to within 100m</p>	A12SE (W)	632	3	459400 298500
68	<p>Pollution Incidents to Controlled Waters</p> <p>Property Type: Industrial: Other Location: Latham's, Wood Merchants, WIGSTON Authority: Environment Agency, Midlands Region Pollutant: Oils - Gas Oil Note: River Wig; Diesel Oil On Watercourse; No Adverse Effects Incident Date: 14th August 1997 Incident Reference: 2803272 Catchment Area: Trent Catchment : River Sence Receiving Water: Watercourse Cause of Incident: Leaking Underground Pipe Incident Severity: Category 3 - Minor Incident Positional Accuracy: Located by supplier to within 100m</p>	A17SE (NW)	632	3	459500 299210
69	<p>Pollution Incidents to Controlled Waters</p> <p>Property Type: Miscellaneous Premises: Unknown Location: Wigston Concrete Channel Authority: Environment Agency, Midlands Region Pollutant: Oils - Diesel (Including Agricultural) Note: Oil Irridescence On Width Of Watercourse Diesel Odour Incident Date: 19th February 1999 Incident Reference: 2805710 Catchment Area: Trent Catchment : River Sence Receiving Water: Watercourse Cause of Incident: Other Incident/Unknown Incident Severity: Category 3 - Minor Incident Positional Accuracy: Located by supplier to within 100m</p>	A7NE (SW)	670	3	459400 298400
70	<p>Pollution Incidents to Controlled Waters</p> <p>Property Type: Fire Water Location: Holme Field Prints, SOUTH WIGSTON Authority: Environment Agency, Midlands Region Pollutant: Miscellaneous - Other Note: 2 Jets - Roof Fire; No Adverse Effects Incident Date: 17th October 1997 Incident Reference: 2803509 Catchment Area: Trent Catchment : River Sence Receiving Water: Not Given Cause of Incident: Fire Incident Severity: Category 3 - Minor Incident Positional Accuracy: Located by supplier to within 100m</p>	A18NW (NW)	671	3	459740 299430
71	<p>Pollution Incidents to Controlled Waters</p> <p>Property Type: Textile industry Location: Spectra Dyers, WIGSTON Authority: Environment Agency, Midlands Region Pollutant: Oils - Diesel (Including Agricultural) Note: Oily Discharge On Yard; No Adverse Effects Incident Date: 30th April 1997 Incident Reference: 2802511 Catchment Area: Trent Catchment : River Sence Receiving Water: Not Given Cause of Incident: Poor Operational Practice Incident Severity: Category 3 - Minor Incident Positional Accuracy: Located by supplier to within 100m</p>	A17SE (NW)	693	3	459500 299300
72	<p>Pollution Incidents to Controlled Waters</p> <p>Property Type: Private Sewage (Non-PLC): Surface Water Outfall Location: Magna Road, Culvert, Wigstone Authority: Environment Agency, Midlands Region Pollutant: Miscellaneous - Unknown Note: None Affected; White Discolouration Incident Date: 19th May 1998 Incident Reference: 2804508 Catchment Area: Trent Catchment : River Sence Receiving Water: Watercourse Cause of Incident: Other Incident/Unknown Incident Severity: Category 3 - Minor Incident Positional Accuracy: Located by supplier to within 100m</p>	A7NE (SW)	697	3	459500 298210

Map ID	Details	Quadrant Reference (Compass Direction)	Estimated Distance From Site	Contact	NGR
73	<p>Pollution Incidents to Controlled Waters</p> <p>Property Type: Water Company Sewage: Surface Water Outfall Location: T.Forcells, SOUTH WIGSTON Authority: Environment Agency, Midlands Region Pollutant: Unknown Sewage Note: No Adverse Effects; River Wig; Raw Sewage Incident Date: 23rd July 1996 Incident Reference: 2801094 Catchment Area: Trent Catchment : River Sence Receiving Water: Watercourse Cause of Incident: Other Incident/Unknown Incident Severity: Category 3 - Minor Incident Positional Accuracy: Located by supplier to within 100m</p>	A12NW (W)	708	3	459280 298760
74	<p>Pollution Incidents to Controlled Waters</p> <p>Property Type: Chemical industry Location: Watercourse Through Property, Blaby Road, SOUTH WIGSTON Authority: Environment Agency, Midlands Region Pollutant: Chemicals - Detergents/Surfactant Note: None Affected; Up To 4Ft Depth Foam On Watercourse; White Incident Date: 22nd April 1998 Incident Reference: 2804362 Catchment Area: Trent Catchment : River Sence Receiving Water: Watercourse Cause of Incident: Wrong Connection Incident Severity: Category 3 - Minor Incident Positional Accuracy: Located by supplier to within 100m</p>	A12SW (W)	712	3	459280 298710
74	<p>Pollution Incidents to Controlled Waters</p> <p>Property Type: Miscellaneous Premises: Unknown Location: T.Forsell Blaby Road, SOUTH WIGSTON Authority: Environment Agency, Midlands Region Pollutant: Chemicals - Paints / Dyes Note: No Adverse Effects; White Discolouration Incident Date: 14th March 1997 Incident Reference: 2802182 Catchment Area: Trent Catchment : River Sence Receiving Water: Watercourse Cause of Incident: Other Incident/Unknown Incident Severity: Category 3 - Minor Incident Positional Accuracy: Located by supplier to within 100m</p>	A12SW (W)	722	3	459270 298710
75	<p>Pollution Incidents to Controlled Waters</p> <p>Property Type: Scrapyard Location: Leic, WIGSTON Authority: Environment Agency, Midlands Region Pollutant: Miscellaneous - Other Note: Fire, 1 Jet I Use. Incident Date: 22nd December 1998 Incident Reference: 2805468 Catchment Area: Trent Catchment : River Sence Receiving Water: Watercourse Cause of Incident: Fire Incident Severity: Category 3 - Minor Incident Positional Accuracy: Located by supplier to within 10m</p>	A7NE (SW)	718	3	459600 298100
76	<p>Pollution Incidents to Controlled Waters</p> <p>Property Type: Construction Location: Forcell's Blaby Road, SOUTH WIGSTON Authority: Environment Agency, Midlands Region Pollutant: Miscellaneous - Inert Suspended Solids Note: Copper Discolouration; Amenity Effected Incident Date: 30th June 1997 Incident Reference: 2802838 Catchment Area: Trent Catchment : River Sence Receiving Water: Watercourse Cause of Incident: Miscellaneous/Other Pollution Type Incident Severity: Category 3 - Minor Incident Positional Accuracy: Located by supplier to within 100m</p>	A7NE (SW)	719	3	459400 298300
77	<p>Pollution Incidents to Controlled Waters</p> <p>Property Type: Engineering Location: Chartwell Drive, WIGSTON, Leicestershire Authority: Environment Agency, Midlands Region Pollutant: Oils - Other Oil Note: Amenity Affected; Magna Road Culvert; Cutting Oil/Suds Incident Date: 17th January 1997 Incident Reference: 2801858 Catchment Area: Trent Catchment : River Sence Receiving Water: Watercourse Cause of Incident: Deliberate Disposal To Drain Incident Severity: Category 3 - Minor Incident Positional Accuracy: Located by supplier to within 100m</p>	A17SW (NW)	732	3	459340 299150

Map ID	Details	Quadrant Reference (Compass Direction)	Estimated Distance From Site	Contact	NGR
78	<p>Pollution Incidents to Controlled Waters</p> <p>Property Type: Miscellaneous Premises: Unknown Location: Magna Road Culvert, SOUTH WIGSTON Authority: Environment Agency, Midlands Region Pollutant: Miscellaneous - Unknown Note: Amenity Affected; Sewage Fungus Incident Date: 15th January 1997 Incident Reference: 2801848 Catchment Area: Trent Catchment : River Sence Receiving Water: Watercourse Cause of Incident: Other Incident/Unknown Incident Severity: Category 3 - Minor Incident Positional Accuracy: Located by supplier to within 100m</p>	A7NE (SW)	741	3	459450 298200
78	<p>Pollution Incidents to Controlled Waters</p> <p>Property Type: Engineering Location: Magna Road Culvert, WIGSTON Authority: Environment Agency, Midlands Region Pollutant: Oils - Unknown Note: No Adverse Effects; Oil Incident Date: 16th April 1997 Incident Reference: 2802244 Catchment Area: Trent Catchment : River Sence Receiving Water: Not Given Cause of Incident: Other Incident/Unknown Incident Severity: Category 3 - Minor Incident Positional Accuracy: Located by supplier to within 100m</p>	A7NE (SW)	744	3	459450 298195
79	<p>Pollution Incidents to Controlled Waters</p> <p>Property Type: Miscellaneous Premises: Unknown Location: T Forsell, Blaby Road, SOUTH WIGSTON Authority: Environment Agency, Midlands Region Pollutant: Miscellaneous - Inert Suspended Solids Note: Other Adverse Effects; Dirty Brown Discolouration To Watercourse Incident Date: 8th January 1997 Incident Reference: 2801810 Catchment Area: Trent Catchment : River Sence Receiving Water: Watercourse Cause of Incident: Other Incident/Unknown Incident Severity: Category 3 - Minor Incident Positional Accuracy: Located by supplier to within 100m</p>	A12SW (W)	744	3	459280 298510
80	<p>Pollution Incidents to Controlled Waters</p> <p>Property Type: Food industry Location: Chartwell Dve.wigston, LEIC. Authority: Environment Agency, Midlands Region Pollutant: Organic Wastes: Other Note: Oil In Drains And Flour On Grass Verges Incident Date: 12th February 1999 Incident Reference: 2805633 Catchment Area: Trent Catchment : River Sence Receiving Water: Not Given Cause of Incident: Miscellaneous/Other Pollution Type Incident Severity: Category 3 - Minor Incident Positional Accuracy: Located by supplier to within 100m</p>	A17SW (NW)	747	3	459300 299100
81	<p>Pollution Incidents to Controlled Waters</p> <p>Property Type: Industrial: Other Location: James Latham, Chartwell Drive, WIGSTON Authority: Environment Agency, Midlands Region Pollutant: Oils - Gas Oil Note: No Adverse Effects; River Wig; Leaking Underground Oil Tank Incident Date: 22nd January 1997 Incident Reference: 2801889 Catchment Area: Trent Catchment : River Sence Receiving Water: Watercourse Cause of Incident: Leaking Tank Incident Severity: Category 3 - Minor Incident Positional Accuracy: Located by supplier to within 100m</p>	A17SE (NW)	767	3	459400 299300
82	<p>Pollution Incidents to Controlled Waters</p> <p>Property Type: Miscellaneous Premises: Unknown Location: T Forcells, Blaby Road, SOUTH WIGSTON Authority: Environment Agency, Midlands Region Pollutant: Chemicals - Unknown Note: None Affected; Red Discharge From Pipe Incident Date: 29th June 1998 Incident Reference: 2804733 Catchment Area: Trent Catchment : River Sence Receiving Water: Watercourse Cause of Incident: Other Incident/Unknown Incident Severity: Category 3 - Minor Incident Positional Accuracy: Located by supplier to within 100m</p>	A12SW (W)	792	3	459210 298620

Map ID	Details	Quadrant Reference (Compass Direction)	Estimated Distance From Site	Contact	NGR
83	<p>Pollution Incidents to Controlled Waters</p> <p>Property Type: Miscellaneous Premises: Unknown Location: T. Forcell's, SOUTH WIGSTON Authority: Environment Agency, Midlands Region Pollutant: Chemicals - Detergents/Surfactant Note: Detergent/Foam; No Adverse Effects Incident Date: 5th June 1997 Incident Reference: 2802701 Catchment Area: Trent Catchment : River Sence Receiving Water: Watercourse Cause of Incident: Other Incident/Unknown Incident Severity: Category 3 - Minor Incident Positional Accuracy: Located by supplier to within 100m</p>	A12SW (W)	811	3	459180 298720
84	<p>Pollution Incidents to Controlled Waters</p> <p>Property Type: Miscellaneous Premises: Unknown Location: By T. Forcell's, SOUTH WIGSTON Authority: Environment Agency, Midlands Region Pollutant: Miscellaneous - Unknown Note: Rusty Discol. In Watercourse; Amenity Effected Incident Date: 23rd June 1996 Incident Reference: 2802802 Catchment Area: Trent Catchment : River Sence Receiving Water: Watercourse Cause of Incident: Other Incident/Unknown Incident Severity: Category 3 - Minor Incident Positional Accuracy: Located by supplier to within 100m</p>	A12SW (W)	834	3	459210 298430
85	<p>Pollution Incidents to Controlled Waters</p> <p>Property Type: Domestic/Residential Location: Victoria Street, WIGSTON MAGNA Authority: Environment Agency, Midlands Region Pollutant: Oils - Waste Oil Note: Neighbours Deliberately Tipping Oil To Drains; No Adverse Effects Incident Date: 14th July 1997 Incident Reference: 2802921 Catchment Area: Trent Catchment : River Sence Receiving Water: Not Given Cause of Incident: Deliberate Disposal To Drain Incident Severity: Category 3 - Minor Incident Positional Accuracy: Located by supplier to within 100m</p>	A19NW (NE)	846	3	460650 299450
86	<p>Pollution Incidents to Controlled Waters</p> <p>Property Type: Water Company Sewage: Surface Water Outfall Location: Concrete Gully In, Field Behind Brooks Pies Authority: Environment Agency, Midlands Region Pollutant: Oils - Unknown Note: Oil Running Down Gully; No Adverse Effect Incident Date: 12th March 1996 Incident Reference: 2800392 Catchment Area: Trent Catchment : River Sence Receiving Water: Watercourse Cause of Incident: Other Incident/Unknown Incident Severity: Category 3 - Minor Incident Positional Accuracy: Located by supplier to within 100m</p>	A7SE (SW)	857	3	459500 298000
86	<p>Pollution Incidents to Controlled Waters</p> <p>Property Type: Water Company Sewage: Surface Water Outfall Location: Magna Road Culvert, WIGSTON Authority: Environment Agency, Midlands Region Pollutant: Chemicals - Detergents/Surfactant Note: Oil And Detergent In Culvert Incident Date: 14th January 1999 Incident Reference: 2805555 Catchment Area: Trent Catchment : River Sence Receiving Water: Watercourse Cause of Incident: Poor Operational Practice Incident Severity: Category 3 - Minor Incident Positional Accuracy: Located by supplier to within 10m</p>	A7SE (SW)	858	3	459505 297995
86	<p>Pollution Incidents to Controlled Waters</p> <p>Property Type: Textile industry Location: Taylor Bridge Road, SOUTH WIGSTON Authority: Environment Agency, Midlands Region Pollutant: Chemicals - Paints / Dyes Note: Purple Dye In Watercourse Incident Date: 26th February 1999 Incident Reference: 2805724 Catchment Area: Trent Catchment : River Sence Receiving Water: Watercourse Cause of Incident: Other Incident/Unknown Incident Severity: Category 3 - Minor Incident Positional Accuracy: Located by supplier to within 10m</p>	A7SE (SW)	861	3	459500 297995

Map ID	Details	Quadrant Reference (Compass Direction)	Estimated Distance From Site	Contact	NGR
86	<p>Pollution Incidents to Controlled Waters</p> <p>Property Type: Food industry Location: Magna Road Industrial Estate, WIGSTON Authority: Environment Agency, Midlands Region Pollutant: Chemicals - Other Inorganic Note: No Adverse Effects; River Wig; Hi Ammonia Readings Incident Date: 8th August 1996 Incident Reference: 2801156 Catchment Area: Trent Catchment : River Sence Receiving Water: Watercourse Cause of Incident: Poor Operational Practice Incident Severity: Category 1 - Major Incident Positional Accuracy: Located by supplier to within 100m</p>	A7SE (SW)	869	3	459480 298000
86	<p>Pollution Incidents to Controlled Waters</p> <p>Property Type: Miscellaneous Premises: Unknown Location: Magna Road, SOUTH WIGSTON Authority: Environment Agency, Midlands Region Pollutant: Oils - Vegetable Oil Note: Vegetable Oil Build Up Behind Boom; No Adverse Effects Incident Date: 16th March 1998 Incident Reference: 2804162 Catchment Area: Trent Catchment : River Sence Receiving Water: Watercourse Cause of Incident: Other Incident/Unknown Incident Severity: Category 3 - Minor Incident Positional Accuracy: Located by supplier to within 100m</p>	A7SE (SW)	873	3	459480 297995
87	<p>Pollution Incidents to Controlled Waters</p> <p>Property Type: Chemical industry Location: T Forcell, Blaby Road, SOUTH WIGSTON Authority: Environment Agency, Midlands Region Pollutant: Chemicals - Other Organic Note: Green Discolouration Incident Date: 19th January 1996 Incident Reference: 2800152 Catchment Area: Trent Catchment : River Sence Receiving Water: Watercourse Cause of Incident: Poor Operational Practice Incident Severity: Category 3 - Minor Incident Positional Accuracy: Located by supplier to within 100m</p>	A12NW (W)	877	3	459120 298940
88	<p>Pollution Incidents to Controlled Waters</p> <p>Property Type: Chemical industry Location: Location Description Not Available, SOUTH WIGSTON, Leicestershire, LE Authority: Environment Agency, Midlands Region Pollutant: Chemicals - Alkali Note: No Adverse Effects; Incident Date: 4th June 1999 Incident Reference: 2806126 Catchment Area: Trent Catchment : River Sence Receiving Water: Watercourse Cause of Incident: Other Incident/Unknown Incident Severity: Category 3 - Minor Incident Positional Accuracy: Located by supplier to within 10m</p>	A12SW (W)	904	3	459100 298600
89	<p>Pollution Incidents to Controlled Waters</p> <p>Property Type: Engineering Location: Linread North Bridge, Viking Road, WIGSTON Authority: Environment Agency, Midlands Region Pollutant: Chemicals - Acid Note: No Adverse Effects; Small Acid Leak - Contained Incident Date: 13th December 1996 Incident Reference: 2801721 Catchment Area: Trent Catchment : River Sence Receiving Water: Not Given Cause of Incident: Accidental Spillage/Leakage Incident Severity: Category 3 - Minor Incident Positional Accuracy: Unknown</p>	A18NW (N)	915	3	459950 299720
90	<p>Pollution Incidents to Controlled Waters</p> <p>Property Type: Not Given Location: STADHAMPTON Authority: Environment Agency, Thames Region Pollutant: Oils - Unknown Note: Confirmed As A Pollution Incident Incident Date: 3rd July 1992 Incident Reference: W1920348 Catchment Area: Not Given Receiving Water: Not Given Cause of Incident: Not Given Incident Severity: Category 3 - Minor Incident Positional Accuracy: Located by supplier to within 100m</p>	A8SE (S)	917	3	460200 297800

Map ID	Details	Quadrant Reference (Compass Direction)	Estimated Distance From Site	Contact	NGR
91	<p>Pollution Incidents to Controlled Waters</p> <p>Property Type: Engineering Location: Viking Road, WIGSTON, Leicestershire, LE18 Authority: Environment Agency, Midlands Region Pollutant: Oils - Waste Oil Note: Oil Spill; No Adverse Effects; Incident Date: 1st June 1999 Incident Reference: 2806134 Catchment Area: Trent Catchment : River Sence Receiving Water: Not Given Cause of Incident: Other Incident/Unknown Incident Severity: Category 3 - Minor Incident Positional Accuracy: Approximate location provided by supplier</p>	A17SW (NW)	929	3	459200 299300
92	<p>Pollution Incidents to Controlled Waters</p> <p>Property Type: Textile industry Location: Magna Road, Culvert, Wigstone Authority: Environment Agency, Midlands Region Pollutant: Oils - Diesel (Including Agricultural) Note: None Affected; Diesel Oil Incident Date: 2nd November 1998 Incident Reference: 2805229 Catchment Area: Trent Catchment : River Sence Receiving Water: Watercourse Cause of Incident: Other Incident/Unknown Incident Severity: Category 3 - Minor Incident Positional Accuracy: Located by supplier to within 100m</p>	A7SE (SW)	940	3	459500 297900
92	<p>Pollution Incidents to Controlled Waters</p> <p>Property Type: Miscellaneous Premises: Unknown Location: Magna Road, Culvert, Wigstone Authority: Environment Agency, Midlands Region Pollutant: Chemicals - Unknown Note: None Affected; White Flocculant In Watercourse Incident Date: 1st November 1998 Incident Reference: 2805242 Catchment Area: Trent Catchment : River Sence Receiving Water: Watercourse Cause of Incident: Other Incident/Unknown Incident Severity: Category 3 - Minor Incident Positional Accuracy: Located by supplier to within 100m</p>	A7SE (SW)	944	3	459500 297895
93	<p>Pollution Incidents to Controlled Waters</p> <p>Property Type: Road (Road Traffic Accident) Location: Cromford Avenue, SOUTH WIGSTON Authority: Environment Agency, Midlands Region Pollutant: Oils - Petrol Note: 4 Gallons Of Petrol To Road Drns; Amenity Affected Incident Date: 2nd January 1996 Incident Reference: 2800071 Catchment Area: Trent Catchment : Soar Leicester Receiving Water: Watercourse Cause of Incident: Miscellaneous/Other Pollution Type Incident Severity: Category 3 - Minor Incident Positional Accuracy: Located by supplier to within 100m</p>	A7NW (SW)	998	3	459200 298100
94	<p>Water Abstractions</p> <p>Operator: Holmfield Prints Ltd Licence Number: 03/28/51/0042 Permit Version: 100 Location: Pullman Road, Wigston - Borehole Authority: Environment Agency, Midlands Region Abstraction: Paper And Printing: Process Water Abstraction Type: Water may be abstracted from a single point Source: Groundwater Daily Rate (m3): Not Supplied Yearly Rate (m3): Not Supplied Details: Pullman Road, Wigston - Borehole Authorised Start: 01 April Authorised End: 31 March Permit Start Date: 1st April 2000 Permit End Date: Not Supplied Positional Accuracy: Located by supplier to within 100m</p>	A12NE (NW)	434	3	459650 299080

Map ID	Details	Quadrant Reference (Compass Direction)	Estimated Distance From Site	Contact	NGR
	<p>Water Abstractions</p> <p>Operator: The Leicester Race Course Co Ltd Licence Number: 03/28/52/0012 Permit Version: 100 Location: The Racecourse - Wash Brook Authority: Environment Agency, Midlands Region Abstraction: Racecourses: Spray Irrigation - Direct Abstraction Type: Water may be abstracted from a single point Source: Surface Daily Rate (m3): Not Supplied Yearly Rate (m3): Not Supplied Details: The Racecourse - Wash Brook Authorised Start: 01 May Authorised End: 31 October Permit Start Date: 16th March 2005 Permit End Date: Not Supplied Positional Accuracy: Located by supplier to within 10m</p>	A25SW (NE)	1635	3	461100 300100
	<p>Water Abstractions</p> <p>Operator: The Leicester Race Course Co Ltd Licence Number: 03/28/52/0012 Permit Version: 101 Location: Wash Brook Authority: Environment Agency, Midlands Region Abstraction: Racecourses: Spray Irrigation - Direct Abstraction Type: Water may be abstracted from a single point Source: Surface Daily Rate (m3): Not Supplied Yearly Rate (m3): Not Supplied Details: Leicester Racecourse Authorised Start: 01 April Authorised End: 31 October Permit Start Date: 3rd December 2018 Permit End Date: Not Supplied Positional Accuracy: Located by supplier to within 10m</p>	A25NW (NE)	1700	3	461173 300126
	<p>Water Abstractions</p> <p>Operator: Ab Farms Limited Licence Number: Md/028/0051/004 Permit Version: 1 Location: River Sence At Foston Lodge Farm Authority: Environment Agency, Midlands Region Abstraction: General Agriculture: Spray Irrigation - Direct Abstraction Type: Water may be abstracted from a river or stream reach, or a row of wellpoints Source: Surface Daily Rate (m3): Not Supplied Yearly Rate (m3): Not Supplied Details: Not Supplied Authorised Start: 01 April Authorised End: 31 October Permit Start Date: 12th July 2019 Permit End Date: Not Supplied Positional Accuracy: Located by supplier to within 10m</p>	(S)	1835	3	459767 296875
95	<p>Water Industry Act Referrals</p> <p>Name: Af Hayes And Co Ltd (Dissolved) Location: AF HAYES AND CO LTD (DISSOLVED), CLARKES ROAD, WIGSTON, LEICESTER, LEICESTERSHIRE Authority: Environment Agency, Midlands Region Permit Reference: AE2277 Dated: 19th February 1992 Process Type: Permissions or amendments to discharge under the Water Industry Act 1991 Description: Processes which result in the discharge of Special Category effluents under The Trade Effluents (Prescribed Processes and Substances) Regulations Status: Application cancelled Positional Accuracy: Automatically positioned to the address</p>	A12NE (W)	487	3	459500 298800
	<p>Groundwater Vulnerability Map</p> <p>Combined Classification: Secondary Superficial Aquifer - Medium Vulnerability Combined Vulnerability: Medium Combined Aquifer: Productive Bedrock Aquifer, Productive Superficial Aquifer Pollutant Speed: Low Bedrock Flow: Poorly Connected Fractures Dilution: <300 mm/year Baseflow Index: 40-70% Superficial Patchiness: <90% Superficial Thickness: 3-10m Superficial Recharge: Low</p>	A13NE (E)	0	4	460096 298762

Map ID	Details	Quadrant Reference (Compass Direction)	Estimated Distance From Site	Contact	NGR
	Groundwater Vulnerability Map Combined Classification: Secondary Bedrock Aquifer - Medium Vulnerability Combined Vulnerability: Medium Combined Aquifer: Productive Bedrock Aquifer, Unproductive Superficial Aquifer Pollutant Speed: Low Bedrock Flow: Well Connected Fractures Dilution: <300 mm/year Baseflow Index: 40-70% Superficial Patchiness: <90% Superficial Thickness: <3m Superficial Recharge: Low	A13NW (W)	0	4	460000 298757
	Groundwater Vulnerability Map Combined Classification: Secondary Bedrock Aquifer - Low Vulnerability Combined Vulnerability: Low Combined Aquifer: Productive Bedrock Aquifer, Unproductive Superficial Aquifer Pollutant Speed: Low Bedrock Flow: Poorly Connected Fractures Dilution: <300 mm/year Baseflow Index: 40-70% Superficial Patchiness: <90% Superficial Thickness: 3-10m Superficial Recharge: Low	A13NW (NE)	0	4	460048 298757
	Groundwater Vulnerability - Soluble Rock Risk Classification: Significant Risk - Problems Unlikely	A13NW (W)	0	4	460000 298757
	Bedrock Aquifer Designations Aquifer Designation: Secondary Aquifer - Undifferentiated	A13NW (W)	0	4	460000 298757
	Bedrock Aquifer Designations Aquifer Designation: Secondary Aquifer - Undifferentiated	A13NW (NE)	0	4	460048 298757
	Superficial Aquifer Designations Aquifer Designation: Secondary Aquifer - A	A13NE (E)	0	4	460096 298762
	Superficial Aquifer Designations Aquifer Designation: Unproductive Strata	A13NW (W)	0	4	460000 298757
	Superficial Aquifer Designations Aquifer Designation: Unproductive Strata	A13NW (NE)	0	4	460048 298757
	Extreme Flooding from Rivers or Sea without Defences None				
	Flooding from Rivers or Sea without Defences None				
	Areas Benefiting from Flood Defences None				
	Flood Water Storage Areas None				
	Flood Defences None				
96	OS Water Network Lines Watercourse Form: Inland river Watercourse Length: 80.1 Watercourse Level: On ground surface Permanent: True Watercourse Name: Not Supplied Catchment Name: Trent Primacy: 1	A12SE (SW)	392	5	459633 298561

Map ID	Details	Quadrant Reference (Compass Direction)	Estimated Distance From Site	Contact	NGR
97	OS Water Network Lines Watercourse Form: Inland river Watercourse Length: 161.4 Watercourse Level: On ground surface Permanent: True Watercourse Name: Not Supplied Catchment Name: Trent Primacy: 1	A12NW (W)	653	5	459336 298754
98	OS Water Network Lines Watercourse Form: Inland river Watercourse Length: 648.5 Watercourse Level: On ground surface Permanent: True Watercourse Name: Not Supplied Catchment Name: Trent Primacy: 1	A7NE (SW)	678	5	459387 298407
99	OS Water Network Lines Watercourse Form: Inland river Watercourse Length: 30.1 Watercourse Level: On ground surface Permanent: True Watercourse Name: Not Supplied Catchment Name: Trent Primacy: 1	A12NW (W)	680	5	459307 298811
100	OS Water Network Lines Watercourse Form: Inland river Watercourse Length: 32.4 Watercourse Level: On ground surface Permanent: True Watercourse Name: Not Supplied Catchment Name: Trent Primacy: 1	A12SW (W)	682	5	459317 298656
101	OS Water Network Lines Watercourse Form: Inland river Watercourse Length: 172.8 Watercourse Level: On ground surface Permanent: True Watercourse Name: Not Supplied Catchment Name: Trent Primacy: 1	A12SW (W)	682	5	459316 298659
102	OS Water Network Lines Watercourse Form: Inland river Watercourse Length: 166.8 Watercourse Level: Not Supplied Permanent: True Watercourse Name: Not Supplied Catchment Name: Trent Primacy: 1	A12SW (W)	685	5	459330 298546
103	OS Water Network Lines Watercourse Form: Lake Watercourse Length: 4.9 Watercourse Level: On ground surface Permanent: True Watercourse Name: Not Supplied Catchment Name: Trent Primacy: 1	A12SW (W)	689	5	459313 298627
104	OS Water Network Lines Watercourse Form: Inland river Watercourse Length: 11.5 Watercourse Level: On ground surface Permanent: True Watercourse Name: Not Supplied Catchment Name: Trent Primacy: 1	A12SW (W)	690	5	459312 298622
105	OS Water Network Lines Watercourse Form: Inland river Watercourse Length: 6.8 Watercourse Level: On ground surface Permanent: True Watercourse Name: Not Supplied Catchment Name: Trent Primacy: 1	A12SW (W)	694	5	459311 298611

Map ID	Details	Quadrant Reference (Compass Direction)	Estimated Distance From Site	Contact	NGR
106	OS Water Network Lines Watercourse Form: Inland river Watercourse Length: 75.1 Watercourse Level: On ground surface Permanent: True Watercourse Name: Not Supplied Catchment Name: Trent Primacy: 1	A12NW (W)	699	5	459288 298834
107	OS Water Network Lines Watercourse Form: Inland river Watercourse Length: 46.8 Watercourse Level: On ground surface Permanent: True Watercourse Name: Not Supplied Catchment Name: Trent Primacy: 1	A12NW (W)	699	5	459288 298835
108	OS Water Network Lines Watercourse Form: Inland river Watercourse Length: 97.0 Watercourse Level: On ground surface Permanent: True Watercourse Name: Not Supplied Catchment Name: Trent Primacy: 1	A12NW (W)	808	5	459179 298786
109	OS Water Network Lines Watercourse Form: Lake Watercourse Length: 7.3 Watercourse Level: On ground surface Permanent: True Watercourse Name: Not Supplied Catchment Name: Trent Primacy: 1	A12SW (W)	817	5	459181 298647
110	OS Water Network Lines Watercourse Form: Inland river Watercourse Length: 60.9 Watercourse Level: On ground surface Permanent: True Watercourse Name: Not Supplied Catchment Name: Trent Primacy: 1	A12SW (W)	877	5	459114 298715
111	OS Water Network Lines Watercourse Form: Inland river Watercourse Length: 117.6 Watercourse Level: On ground surface Permanent: True Watercourse Name: Not Supplied Catchment Name: Trent Primacy: 1	A12SW (W)	877	5	459114 298715
112	OS Water Network Lines Watercourse Form: Inland river Watercourse Length: 116.8 Watercourse Level: On ground surface Permanent: True Watercourse Name: Not Supplied Catchment Name: Trent Primacy: 1	A8SW (S)	878	5	459873 297827
113	OS Water Network Lines Watercourse Form: Inland river Watercourse Length: 72.2 Watercourse Level: On ground surface Permanent: True Watercourse Name: Not Supplied Catchment Name: Trent Primacy: 1	A12SW (W)	930	5	459064 298681

Map ID	Details	Quadrant Reference (Compass Direction)	Estimated Distance From Site	Contact	NGR
114	<p>BGS Recorded Landfill Sites</p> <p>Site Name: Magna Road Location: WIGSTON, Leics Authority: British Geological Survey, National Geoscience Information Service Ground Water: No threat to ground water Surface Water: No threat to surface water Geology: N/A Positional Accuracy: Positioned by the supplier Boundary Accuracy: Good</p>	A8NW (S)	638	-	459799 298090
115	<p>Historical Landfill Sites</p> <p>Licence Holder: Leicestershire County Council Location: Magna Road, Wigston, Leicestershire Name: Magna Road, Wigston Operator Location: Not Supplied Boundary Accuracy: As Supplied Provider Reference: EAHLD28323 First Input Date: 31st December 1977 Last Input Date: 4th November 1991 Specified Waste Type: Deposited Waste included Inert, Industrial, Commercial and Household Waste EA Waste Ref: 0 Regis Ref: Not Supplied WRC Ref: 2400/1094 BGS Ref: Not Supplied Other Ref: GDO 88, 181, 0051/0034</p>	A8NW (S)	632	3	459795 298097
116	<p>Historical Landfill Sites</p> <p>Licence Holder: Leicestershire County Council Location: Oadby and Wigston, Leicestershire Name: Wigston Landfill, off Magna Road Operator Location: Not Supplied Boundary Accuracy: As Supplied Provider Reference: EAHLD22513 First Input Date: 31st December 1947 Last Input Date: 15th January 1991 Specified Waste Type: Deposited Waste included Industrial, Commercial and Household Waste EA Waste Ref: 0 Regis Ref: Not Supplied WRC Ref: 2400/1093 BGS Ref: Not Supplied Other Ref: 0114, 221, 182, 139, 170</p>	A8SW (S)	696	3	459849 298016
117	<p>Historical Landfill Sites</p> <p>Licence Holder: Lucas Landscaping Limited Location: Wigston, Leicestershire Name: Council Refuse Tip Operator Location: Not Supplied Boundary Accuracy: As Supplied Provider Reference: EAHLD28327 First Input Date: 31st December 1930 Last Input Date: 4th November 1991 Specified Waste Type: Deposited Waste included Inert, Industrial, Commercial and Household Waste EA Waste Ref: 0 Regis Ref: Not Supplied WRC Ref: 2400/1094 BGS Ref: 357 Other Ref: 0051/0034, GDO 88, 139</p>	A8SW (S)	696	3	459849 298016
118	<p>Historical Landfill Sites</p> <p>Licence Holder: Lucas Landscaping Limited Location: Site Off Magna Road, Wigston, Leicestershire Name: Wigston Landfill Operator Location: Not Supplied Boundary Accuracy: As Supplied Provider Reference: EAHLD28324 First Input Date: 31st December 1947 Last Input Date: 15th January 1991 Specified Waste Type: Deposited Waste included Inert, Industrial, Commercial and Household Waste EA Waste Ref: 0 Regis Ref: Not Supplied WRC Ref: 2400/1093 BGS Ref: Not Supplied Other Ref: 51, GDO89, 0114, 182</p>	A7NE (SW)	727	3	459501 298167

Map ID	Details	Quadrant Reference (Compass Direction)	Estimated Distance From Site	Contact	NGR
119	<p>Historical Landfill Sites</p> <p>Licence Holder: Leicestershire County Council Location: Magna Road, Wigston, Oadby, Leicestershire Name: Magna Road, Wigston Operator Location: Not Supplied Boundary Accuracy: As Supplied Provider Reference: EAHLD28332 First Input Date: 31st December 1977 Last Input Date: 4th November 1991 Specified Waste: Deposited Waste included Inert Waste Type: EA Waste Ref: 0 Regis Ref: Not Supplied WRC Ref: 2400/1094 BGS Ref: Not Supplied Other Ref: 0051/0034, GDO 88, 170</p>	A7SE (SW)	911	3	459668 297847
120	<p>Licensed Waste Management Facilities (Locations)</p> <p>Licence Number: 43499 Location: 61-70 Harrison Close, South Wigston, Leicester, Leicestershire, LE18 4ZL Operator Name: Leicester Scrap Processors And Suppliers Ltd Operator Location: Not Supplied Authority: Environment Agency - Midlands Region, East Area Site Category: Household, Commercial And Industrial Transfer Stations Licence Status: Modified Issued: 11th June 2001 Last Modified: 11th December 2003 Expires: Not Supplied Suspended: Not Supplied Revoked: Not Supplied Surrendered: Not Supplied IPPC Reference: Not Supplied Positional Accuracy: Located by supplier to within 10m</p>	A7NE (SW)	664	3	459687 298110
120	<p>Licensed Waste Management Facilities (Locations)</p> <p>Licence Number: 43361 Location: Plot 4, Harrison Close, South Wigston, Leicester, Leicestershire, LE18 4ZL Operator Name: Roe Nigel Gordon Operator Location: Not Supplied Authority: Environment Agency - Midlands Region, East Area Site Category: Metal Recycling Sites (Vehicle Dismantlers) Licence Status: Issued Issued: 8th June 1993 Last Modified: Not Supplied Expires: Not Supplied Suspended: Not Supplied Revoked: Not Supplied Surrendered: Not Supplied IPPC Reference: Not Supplied Positional Accuracy: Located by supplier to within 10m</p>	A7NE (SW)	668	3	459688 298105
120	<p>Licensed Waste Management Facilities (Locations)</p> <p>Licence Number: 43342 Location: 91 To 100 Harrison Close, South Wigston, Leicester, Leicestershire, LE18 4ZL Operator Name: Thompson A E Operator Location: Not Supplied Authority: Environment Agency - Midlands Region, East Area Site Category: Metal Recycling Sites (Mixed) Licence Status: Expired Issued: 8th June 1993 Last Modified: Not Supplied Expires: Not Supplied Suspended: Not Supplied Revoked: Not Supplied Surrendered: Not Supplied IPPC Reference: Not Supplied Positional Accuracy: Located by supplier to within 10m</p>	A7NE (SW)	676	3	459658 298112

Map ID	Details	Quadrant Reference (Compass Direction)	Estimated Distance From Site	Contact	NGR
121	<p>Licensed Waste Management Facilities (Locations)</p> <p>Licence Number: 43362 Location: Plot 4, Harrison Close, South Wigston, Leicester, Leicestershire, LE18 4ZL Operator Name: Roe Nigel Gordon Operator Location: Not Supplied Authority: Environment Agency - Midlands Region, East Area Site Category: Metal Recycling Sites (Vehicle Dismantlers) Licence Status: Issued Issued: 20th December 1995 Last Modified: Not Supplied Expires: Not Supplied Suspended: Not Supplied Revoked: Not Supplied Surrendered: Not Supplied IPPC Reference: Not Supplied Positional Accuracy: Located by supplier to within 10m</p>	A7NE (SW)	693	3	459599 298131
122	<p>Licensed Waste Management Facilities (Locations)</p> <p>Licence Number: 43367 Location: Land/premises At, Radnor Road, Wigston, Leicester, Leicestershire, LE18 4XY Operator Name: Stowlin Ltd Operator Location: Not Supplied Authority: Environment Agency - Midlands Region, East Area Site Category: Special Waste Transfer Stations Licence Status: Issued Issued: 3rd August 1989 Last Modified: Not Supplied Expires: Not Supplied Suspended: Not Supplied Revoked: Not Supplied Surrendered: Not Supplied IPPC Reference: Not Supplied Positional Accuracy: Located by supplier to within 10m</p>	A12NW (W)	862	3	459150 299013
	<p>Local Authority Landfill Coverage</p> <p>Name: Leicestershire County Council - Has supplied landfill data</p>		0	6	460048 298757
	<p>Local Authority Landfill Coverage</p> <p>Name: Oadby And Wigston Borough Council - Had landfill data but passed it to the relevant environment agency</p>		0	2	460048 298757
123	<p>Local Authority Recorded Landfill Sites</p> <p>Location: Not Supplied Reference: 88 Authority: Leicestershire County Council Last Reported Status: Unknown Types of Waste: Not Supplied Date of Closure: Not Supplied Positional Accuracy: Positioned by the supplier Boundary Quality: Good</p>	A8NW (S)	639	6	459787 298093
124	<p>Local Authority Recorded Landfill Sites</p> <p>Location: Not Supplied Reference: 139 Authority: Leicestershire County Council Last Reported Status: Unknown Types of Waste: Not Supplied Date of Closure: Not Supplied Positional Accuracy: Positioned by the supplier Boundary Quality: Good</p>	A8SW (S)	693	6	459837 298022
125	<p>Local Authority Recorded Landfill Sites</p> <p>Location: Not Supplied Reference: 89 Authority: Leicestershire County Council Last Reported Status: Unknown Types of Waste: Not Supplied Date of Closure: Not Supplied Positional Accuracy: Positioned by the supplier Boundary Quality: Good</p>	A7NE (SW)	727	6	459502 298166

Map ID	Details	Quadrant Reference (Compass Direction)	Estimated Distance From Site	Contact	NGR
126	Local Authority Recorded Landfill Sites Location: Not Supplied Reference: 170 Authority: Leicestershire County Council Last Reported Status: Unknown Types of Waste: Not Supplied Date of Closure: Not Supplied Positional Accuracy: Positioned by the supplier Boundary Quality: Good	A7SE (SW)	913	6	459662 297847
127	Potentially Infilled Land (Non-Water) Bearing Ref: NE Use: Unknown Filled Ground (Pit, quarry etc) Date of Mapping: 1992	A19NW (NE)	859	-	460545 299540
128	Potentially Infilled Land (Non-Water) Bearing Ref: NE Use: Unknown Filled Ground (Pit, quarry etc) Date of Mapping: 1992	A19NW (NE)	915	-	460638 299547
129	Potentially Infilled Land (Water) Use: Unknown Filled Ground (Pond, marsh, river, stream, dock etc) Date of Mapping: 1938	A13NW (NW)	171	-	459876 298937
130	Potentially Infilled Land (Water) Use: Unknown Filled Ground (Pond, marsh, river, stream, dock etc) Date of Mapping: 1904	A13NE (NE)	203	-	460187 298986
131	Potentially Infilled Land (Water) Use: Unknown Filled Ground (Pond, marsh, river, stream, dock etc) Date of Mapping: 1959	A13SE (SE)	231	-	460312 298603
132	Potentially Infilled Land (Water) Use: Unknown Filled Ground (Pond, marsh, river, stream, dock etc) Date of Mapping: 1959	A13SE (SE)	237	-	460308 298588
133	Potentially Infilled Land (Water) Use: Unknown Filled Ground (Pond, marsh, river, stream, dock etc) Date of Mapping: 1959	A13SE (SE)	269	-	460290 298521
134	Potentially Infilled Land (Water) Use: Unknown Filled Ground (Pond, marsh, river, stream, dock etc) Date of Mapping: 1959	A13SE (S)	284	-	460173 298446
135	Potentially Infilled Land (Water) Use: Unknown Filled Ground (Pond, marsh, river, stream, dock etc) Date of Mapping: 1938	A18SW (N)	285	-	460022 299089
136	Potentially Infilled Land (Water) Use: Unknown Filled Ground (Pond, marsh, river, stream, dock etc) Date of Mapping: 1938	A12NE (NW)	319	-	459691 298925
137	Potentially Infilled Land (Water) Use: Unknown Filled Ground (Pond, marsh, river, stream, dock etc) Date of Mapping: 1959	A14NW (E)	334	-	460432 298891
138	Potentially Infilled Land (Water) Use: Unknown Filled Ground (Pond, marsh, river, stream, dock etc) Date of Mapping: 1955	A18SW (NW)	404	-	459852 299187
139	Potentially Infilled Land (Water) Use: Unknown Filled Ground (Pond, marsh, river, stream, dock etc) Date of Mapping: 1959	A8NE (SE)	416	-	460312 298359
140	Potentially Infilled Land (Water) Use: Unknown Filled Ground (Pond, marsh, river, stream, dock etc) Date of Mapping: 1938	A18SE (N)	428	-	460093 299226
141	Potentially Infilled Land (Water) Use: Unknown Filled Ground (Pond, marsh, river, stream, dock etc) Date of Mapping: 1959	A14SW (SE)	430	-	460416 298418
142	Potentially Infilled Land (Water) Use: Unknown Filled Ground (Pond, marsh, river, stream, dock etc) Date of Mapping: 1959	A14SW (SE)	446	-	460443 298422
143	Potentially Infilled Land (Water) Use: Unknown Filled Ground (Pond, marsh, river, stream, dock etc) Date of Mapping: 1959	A18SE (N)	467	-	460056 299268

Map ID	Details	Quadrant Reference (Compass Direction)	Estimated Distance From Site	Contact	NGR
144	Potentially Infilled Land (Water) Use: Unknown Filled Ground (Pond, marsh, river, stream, dock etc) Date of Mapping: 1904	A18SE (NE)	497	-	460266 299270
145	Potentially Infilled Land (Water) Use: Unknown Filled Ground (Pond, marsh, river, stream, dock etc) Date of Mapping: 1938	A18SW (N)	502	-	459987 299308
146	Potentially Infilled Land (Water) Use: Unknown Filled Ground (Pond, marsh, river, stream, dock etc) Date of Mapping: 1959	A18SE (N)	515	-	460166 299310
147	Potentially Infilled Land (Water) Use: Unknown Filled Ground (Pond, marsh, river, stream, dock etc) Date of Mapping: 1904	A18SE (NE)	547	-	460321 299303
148	Potentially Infilled Land (Water) Use: Unknown Filled Ground (Pond, marsh, river, stream, dock etc) Date of Mapping: 1904	A18SE (NE)	574	-	460388 299301
149	Potentially Infilled Land (Water) Use: Unknown Filled Ground (Pond, marsh, river, stream, dock etc) Date of Mapping: 1959	A14SW (E)	593	-	460684 298555
150	Potentially Infilled Land (Water) Use: Unknown Filled Ground (Pond, marsh, river, stream, dock etc) Date of Mapping: 1955	A18SW (N)	602	-	459847 299391
151	Potentially Infilled Land (Water) Use: Unknown Filled Ground (Pond, marsh, river, stream, dock etc) Date of Mapping: 1955	A17SE (NW)	605	-	459572 299247
152	Potentially Infilled Land (Water) Use: Unknown Filled Ground (Pond, marsh, river, stream, dock etc) Date of Mapping: 1955	A17SE (NW)	610	-	459594 299273
153	Potentially Infilled Land (Water) Use: Unknown Filled Ground (Pond, marsh, river, stream, dock etc) Date of Mapping: 1938	A8NE (S)	617	-	460212 298112
154	Potentially Infilled Land (Water) Use: Unknown Filled Ground (Pond, marsh, river, stream, dock etc) Date of Mapping: 1955	A8SW (S)	649	-	459913 298053
155	Potentially Infilled Land (Water) Use: Unknown Filled Ground (Pond, marsh, river, stream, dock etc) Date of Mapping: 1955	A8SW (S)	650	-	459813 298073
156	Potentially Infilled Land (Water) Use: Unknown Filled Ground (Pond, marsh, river, stream, dock etc) Date of Mapping: 1904	A19SW (NE)	651	-	460600 299228
157	Potentially Infilled Land (Water) Use: Unknown Filled Ground (Pond, marsh, river, stream, dock etc) Date of Mapping: 1955	A17SE (NW)	666	-	459541 299301
158	Potentially Infilled Land (Water) Use: Unknown Filled Ground (Pond, marsh, river, stream, dock etc) Date of Mapping: 1955	A17SE (NW)	679	-	459669 299407
159	Potentially Infilled Land (Water) Use: Unknown Filled Ground (Pond, marsh, river, stream, dock etc) Date of Mapping: 1955	A12SW (W)	686	-	459337 298519
160	Potentially Infilled Land (Water) Use: Unknown Filled Ground (Pond, marsh, river, stream, dock etc) Date of Mapping: 1955	A12SW (W)	687	-	459316 298619
161	Potentially Infilled Land (Water) Use: Unknown Filled Ground (Pond, marsh, river, stream, dock etc) Date of Mapping: 1931	A18NW (N)	700	-	459916 299502
162	Potentially Infilled Land (Water) Use: Unknown Filled Ground (Pond, marsh, river, stream, dock etc) Date of Mapping: 1955	A8SW (S)	706	-	459853 298005
163	Potentially Infilled Land (Water) Use: Unknown Filled Ground (Pond, marsh, river, stream, dock etc) Date of Mapping: 1959	A18NE (N)	711	-	460286 299487
164	Potentially Infilled Land (Water) Use: Unknown Filled Ground (Pond, marsh, river, stream, dock etc) Date of Mapping: 1959	A8SW (S)	712	-	460026 297983

Map ID	Details	Quadrant Reference (Compass Direction)	Estimated Distance From Site	Contact	NGR
165	Potentially Infilled Land (Water) Use: Unknown Filled Ground (Pond, marsh, river, stream, dock etc) Date of Mapping: 1959	A19SW (NE)	713	-	460465 299417
166	Potentially Infilled Land (Water) Use: Unknown Filled Ground (Pond, marsh, river, stream, dock etc) Date of Mapping: 1904	A8SE (S)	715	-	460203 298010
167	Potentially Infilled Land (Water) Use: Unknown Filled Ground (Pond, marsh, river, stream, dock etc) Date of Mapping: 1959	A8SE (S)	719	-	460314 298035
168	Potentially Infilled Land (Water) Use: Unknown Filled Ground (Pond, marsh, river, stream, dock etc) Date of Mapping: 1904	A8SE (SE)	764	-	460384 298011
169	Potentially Infilled Land (Water) Use: Unknown Filled Ground (Pond, marsh, river, stream, dock etc) Date of Mapping: 1930	A7NW (SW)	779	-	459349 298269
170	Potentially Infilled Land (Water) Use: Unknown Filled Ground (Pond, marsh, river, stream, dock etc) Date of Mapping: 1955	A12NW (W)	805	-	459232 299087
171	Potentially Infilled Land (Water) Use: Unknown Filled Ground (Pond, marsh, river, stream, dock etc) Date of Mapping: 1955	A17NE (NW)	813	-	459626 299534
172	Potentially Infilled Land (Water) Use: Unknown Filled Ground (Pond, marsh, river, stream, dock etc) Date of Mapping: 1955	A17NE (NW)	823	-	459501 299471
173	Potentially Infilled Land (Water) Use: Unknown Filled Ground (Pond, marsh, river, stream, dock etc) Date of Mapping: 1959	A9SW (SE)	851	-	460451 297944
174	Potentially Infilled Land (Water) Use: Unknown Filled Ground (Pond, marsh, river, stream, dock etc) Date of Mapping: 1959	A8SE (S)	861	-	460266 297875
175	Potentially Infilled Land (Water) Use: Unknown Filled Ground (Pond, marsh, river, stream, dock etc) Date of Mapping: 1955	A17NE (NW)	906	-	459405 299501
176	Potentially Infilled Land (Water) Use: Unknown Filled Ground (Pond, marsh, river, stream, dock etc) Date of Mapping: 1959	A18NE (N)	910	-	460202 299703
177	Potentially Infilled Land (Water) Use: Unknown Filled Ground (Pond, marsh, river, stream, dock etc) Date of Mapping: 1959	A15SW (E)	950	-	461071 298712
178	Potentially Infilled Land (Water) Use: Unknown Filled Ground (Pond, marsh, river, stream, dock etc) Date of Mapping: 1955	A23SW (N)	971	-	459984 299777
179	Potentially Infilled Land (Water) Use: Unknown Filled Ground (Pond, marsh, river, stream, dock etc) Date of Mapping: 1930	A19SE (NE)	997	-	461013 299224
180	Potentially Infilled Land (Water) Use: Unknown Filled Ground (Pond, marsh, river, stream, dock etc) Date of Mapping: 1955	A11SE (W)	997	-	458993 298723

Map ID	Details	Quadrant Reference (Compass Direction)	Estimated Distance From Site	Contact	NGR
181	<p>Registered Landfill Sites</p> <p>Licence Holder: Leics C.C. Licence Reference: 34 Site Location: Wigston Landfill Site, Wigston, Leicestershire Licence Easting: 459700 Licence Northing: 298000 Operator Location: County Hall, Glenfield, LEICESTER, Leicestershire, LE8 8RL Authority: Environment Agency - Midlands Region, Lower Trent Area Site Category: Landfill Max Input Rate: Medium (Equal to or greater than 25,000 and less than 75,000 tonnes per year) Waste Source: No known restriction on source of waste Restrictions: Status: Licence known to be surrenderedSurrendered Dated: 1st May 1980 Preceded By: Not Given Licence: Superseded By: Not Given Licence: Positional Accuracy: Manually positioned to the address or location Boundary Accuracy: Not Applicable Authorised Waste: Construction And Demolition Wastes Gulley Emptyings Household, Crude Waste Incinerator Residues Ind. Non-Haz. Waste Pulverised Waste N.O.S Road Sweepings/Litter Environment Agency Difficult Wastes must give specific authorisation for this waste to be acceptedWaste requires prior approval Medical, Surgical, Veterinary Wastes Old Vehicles/Machinery Etc Sewage</p>	A7SE (SW)	757	3	459700 298000
182	<p>Registered Landfill Sites</p> <p>Licence Holder: Lucas Landscaping Ltd Licence Reference: 114 Site Location: Magna Road (B), Wigston, Leicestershire Licence Easting: Not Supplied Licence Northing: Not Supplied Operator Location: White Gate Farm, Newton Lane, Wigston, Leicester, Leicestershire Authority: Environment Agency - Midlands Region, Lower Trent Area Site Category: Landfill Max Input Rate: Undefined Waste Source: No known restriction on source of waste Restrictions: Status: Licence known to be surrenderedSurrendered Dated: 1st July 1978 Preceded By: Not Given Licence: Superseded By: Not Given Licence: Positional Accuracy: Positioned by the supplier Boundary Accuracy: Good Authorised Waste: Cement Asbestos - Sheeting/Tiles Constr'N/Demol. Inert/Non-Haz/Non-Tox Garden/Horticultural Waste Prohibited Waste: Asbestos Plasterboard/Plaster Environment Agency Waste N.O.S must give specific authorisation for this waste to be acceptedWaste requires prior approval</p>	A8SW (S)	791	3	459756 297943

Map ID	Details	Quadrant Reference (Compass Direction)	Estimated Distance From Site	Contact	NGR
183	<p>Registered Landfill Sites</p> <p>Licence Holder: Lucas Landscaping Ltd Licence Reference: 51 Site Location: Magna Road (A), Wigston, Leicestershire Licence Easting: 459400 Licence Northing: 298000 Operator Location: White Gate Farm, Newton Lane, Wigston, Leicester, Leicestershire Authority: Environment Agency - Midlands Region, Lower Trent Area Site Category: Landfill Max Input Rate: Medium (Equal to or greater than 25,000 and less than 75,000 tonnes per year) Waste Source: Waste produced/controlled by licence holder Restrictions: Status: Licence known to be surrenderedSurrendered Dated: 1st June 1977 Preceded By: Not Given Licence: Superseded By: Not Given Licence: Positional Accuracy: Manually positioned to the address or location Boundary Accuracy: Not Applicable Authorised Waste: Cement Asbestos - Sheeting/Tiles Constr'N/Demol. Inert/Non-Combustible Prohibited Waste: Asbestos Controlled Wastes</p>	A7SE (SW)	919	3	459400 298000
184	<p>Registered Waste Transfer Sites</p> <p>Licence Holder: Oadby & Wigston B.C. Licence Reference: 378/2 Site Location: Oadby & Wigston Transfer Station, New Gate End Depot, Wigston, Leicestershire Operator Location: Council Offices, Station Road, Wigston, LEICESTER, Leicestershire, LE18 2DR Authority: Environment Agency - Midlands Region, Lower Trent Area Site Category: Transfer Max Input Rate: Very Small (Less than 10,000 tonnes per year) Waste Source: Waste produced/controlled by licence holder Restrictions: Licence Status: Licence lapsed/cancelled/defunct/not applicable/surrenderedCancelled Dated: 29th April 1994 Preceded By: 378 Licence: Superseded By: Not Given Licence: Positional Accuracy: Manually positioned to the address or location Boundary Quality: Not Supplied Authorised Waste: Construction Waste Max.Waste Permitted By Licence Roadside Litter & Sweepings Prohibited Waste: Waste N.O.S.</p>	A14SW (SE)	431	3	460500 298530
184	<p>Registered Waste Transfer Sites</p> <p>Licence Holder: Oadby & Wigston B.C. Licence Reference: 378 Site Location: Oadby & Wigston Transfer Station, New Gate End Depot, Wigston, Leicestershire Operator Location: Council Offices, Station Road, Wigston, LEICESTER, Leicestershire, LE18 2DR Authority: Environment Agency - Midlands Region, Lower Trent Area Site Category: Transfer Max Input Rate: Very Small (Less than 10,000 tonnes per year) Waste Source: Waste produced/controlled by licence holder Restrictions: Licence Status: Record supersededSuperseded Dated: 19th November 1993 Preceded By: Not Given Licence: Superseded By: 378/2 Licence: Positional Accuracy: Manually positioned to the address or location Boundary Quality: Not Supplied Authorised Waste: Max.Waste Permitted By Licence Some Leics Cat.A 'Inert' Some Leics Cat.B 'Non-Haz.Non-Putresc' Some Leics Cat.C 'Non-Haz.Slow Decomp' Some Leics Cat.D 'Putrescible' Some Leics Cat.E 'Diff. & Non-Special'</p>	A14SW (SE)	431	3	460500 298530

Map ID	Details	Quadrant Reference (Compass Direction)	Estimated Distance From Site	Contact	NGR
185	<p>Registered Waste Transfer Sites</p> <p>Licence Holder: Leicester Scrap Processors & Suppliers Licence Reference: Eawml43499 Site Location: 61-70 Harrison Close, South Wigston, Wigston, Leicestershire, Le18 4zl Operator Location: 61-70 Harrison Close, South Wigston, Wigston, Leicestershire, Le18 4zl Authority: Environment Agency - Midlands Region, Lower Trent Area Site Category: Transfer Max Input Rate: Undefined Waste Source: No known restriction on source of waste Restrictions: Licence Status: Operational as far as is knownOperational Dated: 11th June 2001 Preceded By: Not Given Licence: Superseded By: Not Given Licence: Positional Accuracy: Located by supplier to within 100m Boundary Quality: Not Supplied Authorised Waste New Licence, Wastes Not To Hand Ukw 21.00.00 Inert Materials Ukw 22.00.00 General & Biodegradable Waste - As In Ukw 22.01.00 Gen/Biodeg - Naturally Occurring Rocks/Soil With Organic Matter Ukw 22.01.01 Gen/Biodeg - Uncontaminated Topsoil Ukw 22.01.02 Gen/Biodeg - Uncontaminated Peat Ukw 22.01.03 Gen/Biodeg - Uncontaminated Silt/Dredgings Ukw 22.01.04 Gen/Biodeg - Coal (Not Colliery Spoil) Ukw 22.02.00 Gen/Biodeg - Construction And Demolition Waste Ukw 22.02.01 Gen/Biodeg - Mixed Construction And Demolition Waste Ukw 22.02.02 Gen/Biodeg - Asphalt/Bitumen/Coated Roadstone (Not Roofing Felt) Ukw 22.02.03 Gen/Biodeg - Streetworks Waste Ukw 22.03.00 Gen/Biodeg - Plaster/Plasterboard (Not Other Calcium Sulphate Waste) Ukw 22.03.01 Gen/Biodeg - Plaster Ukw 22.03.02 Gen/Biodeg - Plasterboard Ukw 22.04.00 Gen/Biodeg - Separate Materials Ukw 22.04.01 Gen/Biodeg - Paper & Card Ukw 22.04.02 Gen/Biodeg - Plastic & Polymers (Not Paints/Sealants/Adhesives/Resins) Ukw 22.04.03 Gen/Biodeg - Rubber (Not Tyres) Ukw 22.04.04 Gen/Biodeg - Tyres Ukw 22.04.05 Gen/Biodeg - Synthetic Textiles Ukw 22.04.06 Gen/Biodeg - Mixed/Unidentified Textiles Ukw 22.04.07 Gen/Biodeg - Wood/Untreated Timber (Not Sawdust/Shavings/Chippings/Etc) Ukw 22.04.08 Gen/Biodeg - Treated Timber (Not Sawdust/Shavings/Bark) Ukw 22.04.09 Gen/Biodeg - Laminates (Not Paper/Card/Metal/Asbestos) Ukw 22.04.10 Gen/Biodeg - Composites (Not Laminates) Ukw 22.05.00 Gen/Biodeg - Co-Mingled Material Separated For Recycling Ukw 22.09.00 Gen/Biodeg - Household & Similar Commercial/Industrial Waste Ukw 22.09.01 Gen/Biodeg - Household Waste (Not C.A./Bulky/Garden Waste) Ukw 22.09.02 Gen/Biodeg - Commercial Waste (Including Office Waste) Ukw 22.09.03 Gen/Biodeg - Industrial Waste (Not Canteen Waste) Ukw 22.09.04 Gen/Biodeg - Civic Amenity Waste Ukw 22.09.05 Gen/Biodeg - Street Sweepings/Litter (Not Fly-Tipprd/Cars/Whitegoods/Garden/Separate D Ukw 22.09.06 Gen/Biodeg - Mixed Household/Commercial/Industrial/C.A./Street/Litter</p>	A7NE (SW)	676	3	459680 298100

Map ID	Details	Quadrant Reference (Compass Direction)	Estimated Distance From Site	Contact	NGR
186	<p>Registered Waste Transfer Sites</p> <p>Licence Holder: Stowlin Ltd Licence Reference: 185/2 Site Location: Radnor Road, WIGSTON, Leicestershire, LE8 2XY Operator Location: As Site Address Authority: Environment Agency - Midlands Region, Lower Trent Area Site Category: Transfer Max Input Rate: Very Small (Less than 10,000 tonnes per year) Waste Source: Some restriction on source of waste Restrictions: Licence Status: Operational as far as is knownOperational Dated: 3rd August 1989 Preceded By: Not Given Licence: Superseded By: Not Given Licence: Positional Accuracy: Manually positioned to the address or location Boundary Quality: Not Supplied Authorised Waste: Max.Waste Permitted By Licence Perchloroethylene Similar Cleaning Fluids Trichlorethane Trichloroethylene</p>	A12NW (W)	811	3	459210 299040
187	<p>Registered Waste Transfer Sites</p> <p>Licence Holder: Openshaw / P.S.E Ltd Licence Reference: 313/1 Site Location: 60 North Street, Wigston, Leicestershire Operator Location: Woodhouse Road, TODMORDEN, Lancashire, OL14 5TP Authority: Environment Agency - Midlands Region, Lower Trent Area Site Category: Transfer Max Input Rate: Very Small (Less than 10,000 tonnes per year) Waste Source: Waste produced/controlled by licence holder Restrictions: Licence Status: Licence lapsed/cancelled/defunct/not applicable/surrenderedCancelled Dated: 1st September 1992 Preceded By: Not Given Licence: Superseded By: Not Given Licence: Positional Accuracy: Manually positioned to the road within the address or location Boundary Quality: Not Supplied Authorised Waste: Chemicals Used In Photographic Ind. Max.Storage Max.Waste Permitted By Licence-Stated Prohibited Waste: Waste N.O.S.</p>	A19SE (NE)	907	3	460790 299400
188	<p>Registered Waste Treatment or Disposal Sites</p> <p>Licence Holder: N G Roe Licence Reference: 348/1 Site Location: Wigston Car Breakers, 101-120 Harrison Close, South Wigston, WIGSTON, Leicestershire, LE8 2ZL Operator Location: 101-120 Harrison Close, South Wigston, LEICESTER, Leicestershire, LE8 2ZL Authority: Environment Agency - Midlands Region, Lower Trent Area Site Category: Scrapyard Max Input Rate: Undefined Waste Source: No known restriction on source of waste Restrictions: Licence Status: Operational as far as is knownOperational Dated: 8th June 1993 Preceded By: Not Given Licence: Superseded By: Not Given Licence: Positional Accuracy: Manually positioned to the address or location Boundary Quality: Not Supplied Authorised Waste: Haz.Wastes (Petrol) Assoc.With Vehicle Scrap Vehicles/Metals</p>	A8SW (S)	679	3	459775 298055

Map ID	Details	Quadrant Reference (Compass Direction)	Estimated Distance From Site	Contact	NGR
189	<p>Registered Waste Treatment or Disposal Sites</p> <p>Licence Holder: A E Thompson & Son Licence Reference: 345/2 Site Location: A E Thompson & Son, 91-100 Harrison Close, South Wigston, Wigston, Leicestershire</p> <p>Operator Location: 8 Kendal Road, LEICESTER, Leicestershire, LE4 7GP Authority: Environment Agency - Midlands Region, Lower Trent Area Site Category: Scrapyard Max Input Rate: Very Small (Less than 10,000 tonnes per year) Waste Source: No known restriction on source of waste Restrictions: Licence Status: Operational as far as is knownOperational Dated: 8th June 1993 Preceded By: Not Given Licence: Superseded By: Not Given Licence: Positional Accuracy: Manually positioned to the address or location Boundary Quality: Not Supplied Authorised Waste: Haz.Wastes (Petrol) Assoc.With Vehicle Max.Waste Permitted By Licence Scrap Vehicles/Metals</p>	A8SW (SW)	688	3	459725 298065
190	<p>Registered Waste Treatment or Disposal Sites</p> <p>Licence Holder: N G Roe t/a Wigston Car Breakers Licence Reference: 423/1 Site Location: Plot 4 Harrison Close, Magna Road, South Wigston, WIGSTON, Leicestershire, LE18 4ZL</p> <p>Operator Location: 101-120 Harrison Close, Magna Road, South Wigston, Leicestershire Authority: Environment Agency - Midlands Region, Lower Trent Area Site Category: Scrapyard Max Input Rate: Very Small (Less than 10,000 tonnes per year) Waste Source: No known restriction on source of waste Restrictions: Licence Status: Operational as far as is knownOperational Dated: 20th December 1995 Preceded By: Not Given Licence: Superseded By: Not Given Licence: Positional Accuracy: Manually positioned to the address or location Boundary Quality: Not Supplied Authorised Waste: Electrical Equipment Engines Ferrous Metals Ferrous Swarf Machinery Max.Storage In Licence Max.Waste Permitted By Licence Non-Ferrous Metals Vehicles/Cars Prohibited Waste: Special Wastes N.O.S. Waste N.O.S.</p>	A7NE (SW)	718	3	459600 298100

Map ID	Details	Quadrant Reference (Compass Direction)	Estimated Distance From Site	Contact	NGR
	BGS 1:625,000 Solid Geology Description: Lias Group	A13NW (NE)	0	1	460048 298757
	BGS Estimated Soil Chemistry Source: British Geological Survey, National Geoscience Information Service Soil Sample Type: Rural Soil Arsenic Concentration: <15 mg/kg Cadmium Concentration: <1.8 mg/kg Chromium Concentration: 60 - 90 mg/kg Lead Concentration: <100 mg/kg Nickel Concentration: 15 - 30 mg/kg	A13NW (NE)	0	1	460048 298757
	BGS Estimated Soil Chemistry Source: British Geological Survey, National Geoscience Information Service Soil Sample Type: Rural Soil Arsenic Concentration: <15 mg/kg Cadmium Concentration: <1.8 mg/kg Chromium Concentration: 40 - 60 mg/kg Lead Concentration: <100 mg/kg Nickel Concentration: 15 - 30 mg/kg	A13NW (W)	0	1	460000 298757
	BGS Estimated Soil Chemistry Source: British Geological Survey, National Geoscience Information Service Soil Sample Type: Rural Soil Arsenic Concentration: 15 - 25 mg/kg Cadmium Concentration: <1.8 mg/kg Chromium Concentration: 60 - 90 mg/kg Lead Concentration: <100 mg/kg Nickel Concentration: 15 - 30 mg/kg	A13NE (E)	49	1	460171 298754
	BGS Estimated Soil Chemistry Source: British Geological Survey, National Geoscience Information Service Soil Sample Type: Rural Soil Arsenic Concentration: 15 - 25 mg/kg Cadmium Concentration: <1.8 mg/kg Chromium Concentration: 60 - 90 mg/kg Lead Concentration: <100 mg/kg Nickel Concentration: 30 - 45 mg/kg	A8NE (SE)	409	1	460323 298372
	BGS Estimated Soil Chemistry Source: British Geological Survey, National Geoscience Information Service Soil Sample Type: Rural Soil Arsenic Concentration: 15 - 25 mg/kg Cadmium Concentration: <1.8 mg/kg Chromium Concentration: 60 - 90 mg/kg Lead Concentration: <100 mg/kg Nickel Concentration: 15 - 30 mg/kg	A9NW (SE)	483	1	460407 298340
	BGS Estimated Soil Chemistry Source: British Geological Survey, National Geoscience Information Service Soil Sample Type: Rural Soil Arsenic Concentration: <15 mg/kg Cadmium Concentration: <1.8 mg/kg Chromium Concentration: 60 - 90 mg/kg Lead Concentration: <100 mg/kg Nickel Concentration: 15 - 30 mg/kg	A12NE (W)	593	1	459389 298804

Map ID	Details	Quadrant Reference (Compass Direction)	Estimated Distance From Site	Contact	NGR
	BGS Estimated Soil Chemistry Source: British Geological Survey, National Geoscience Information Service Soil Sample Type: Rural Soil Arsenic <15 mg/kg Concentration: Cadmium <1.8 mg/kg Concentration: Chromium 40 - 60 mg/kg Concentration: Lead Concentration: <100 mg/kg Nickel 15 - 30 mg/kg Concentration:	A8SW (S)	801	1	460000 297894
	BGS Estimated Soil Chemistry Source: British Geological Survey, National Geoscience Information Service Soil Sample Type: Rural Soil Arsenic 15 - 25 mg/kg Concentration: Cadmium <1.8 mg/kg Concentration: Chromium 60 - 90 mg/kg Concentration: Lead Concentration: <100 mg/kg Nickel 15 - 30 mg/kg Concentration:	A9NE (SE)	930	1	460866 298176
191	BGS Recorded Mineral Sites Site Name: Wigston Grange Sand Pit Location: Wigston, Leicester, Leicestershire Source: British Geological Survey, National Geoscience Information Service Reference: 136397 Type: Opencast Status: Ceased Operator: Unknown Operator Operator Location: Not Supplied Periodic Type: Quaternary Geology: Wigston Sand And Gravel Commodity: Sand Positional Accuracy: Located by supplier to within 10m	A19NW (NE)	929	1	460569 299606
	BGS Measured Urban Soil Chemistry Source: British Geological Survey, National Geoscience Information Service Grid: 460270, 298730 Soil Sample Type: Topsoil Sample Area: Leicester Arsenic Measured 21.30 mg/kg Concentration: Cadmium Measured 0.30 mg/kg Concentration: Chromium Measured 70.60 mg/kg Concentration: Lead Measured 451.60 mg/kg Concentration: Nickel Measured 36.20 mg/kg Concentration:	A13SE (E)	150	1	460270 298730
	BGS Measured Urban Soil Chemistry Source: British Geological Survey, National Geoscience Information Service Grid: 459780, 298780 Soil Sample Type: Topsoil Sample Area: Leicester Arsenic Measured 11.70 mg/kg Concentration: Cadmium Measured 3.10 mg/kg Concentration: Chromium Measured 94.90 mg/kg Concentration: Lead Measured 1283.20 mg/kg Concentration: Nickel Measured 37.80 mg/kg Concentration:	A13NW (W)	208	1	459780 298780

Map ID	Details	Quadrant Reference (Compass Direction)	Estimated Distance From Site	Contact	NGR
	<p>BGS Measured Urban Soil Chemistry</p> <p>Source: British Geological Survey, National Geoscience Information Service Grid: 459870, 299220 Soil Sample Type: Topsoil Sample Area: Leicester Arsenic Measured 12.20 mg/kg Concentration: Cadmium Measured 0.30 mg/kg Concentration: Chromium Measured 69.20 mg/kg Concentration: Lead Measured 78.80 mg/kg Concentration: Nickel Measured 28.80 mg/kg Concentration:</p>	A18SW (N)	430	1	459870 299220
	<p>BGS Measured Urban Soil Chemistry</p> <p>Source: British Geological Survey, National Geoscience Information Service Grid: 460270, 298280 Soil Sample Type: Topsoil Sample Area: Leicester Arsenic Measured 13.70 mg/kg Concentration: Cadmium Measured 0.30 mg/kg Concentration: Chromium Measured 66.20 mg/kg Concentration: Lead Measured 130.20 mg/kg Concentration: Nickel Measured 26.00 mg/kg Concentration:</p>	A8NE (SE)	472	1	460270 298280
	<p>BGS Measured Urban Soil Chemistry</p> <p>Source: British Geological Survey, National Geoscience Information Service Grid: 459920, 299280 Soil Sample Type: Topsoil Sample Area: Leicester Arsenic Measured 15.30 mg/kg Concentration: Cadmium Measured 0.30 mg/kg Concentration: Chromium Measured 78.00 mg/kg Concentration: Lead Measured 95.00 mg/kg Concentration: Nickel Measured 31.60 mg/kg Concentration:</p>	A18SW (N)	479	1	459920 299280
	<p>BGS Measured Urban Soil Chemistry</p> <p>Source: British Geological Survey, National Geoscience Information Service Grid: 460240, 299340 Soil Sample Type: Topsoil Sample Area: Leicester Arsenic Measured 9.90 mg/kg Concentration: Cadmium Measured 0.30 mg/kg Concentration: Chromium Measured 69.90 mg/kg Concentration: Lead Measured 35.30 mg/kg Concentration: Nickel Measured 28.80 mg/kg Concentration:</p>	A18SE (N)	557	1	460240 299340
	<p>BGS Measured Urban Soil Chemistry</p> <p>Source: British Geological Survey, National Geoscience Information Service Grid: 460580, 299230 Soil Sample Type: Topsoil Sample Area: Leicester Arsenic Measured 18.10 mg/kg Concentration: Cadmium Measured 1.40 mg/kg Concentration: Chromium Measured 68.40 mg/kg Concentration: Lead Measured 349.60 mg/kg Concentration: Nickel Measured 33.10 mg/kg Concentration:</p>	A19SW (NE)	638	1	460580 299230

Map ID	Details	Quadrant Reference (Compass Direction)	Estimated Distance From Site	Contact	NGR
	<p>BGS Measured Urban Soil Chemistry</p> <p>Source: British Geological Survey, National Geoscience Information Service Grid: 460830, 298730 Soil Sample Type: Topsoil Sample Area: Leicester Arsenic Measured 15.20 mg/kg Concentration: Cadmium Measured 0.30 mg/kg Concentration: Chromium Measured 63.30 mg/kg Concentration: Lead Measured 54.00 mg/kg Concentration: Nickel Measured 25.40 mg/kg Concentration:</p>	A14SE (E)	708	1	460830 298730
	<p>BGS Measured Urban Soil Chemistry</p> <p>Source: British Geological Survey, National Geoscience Information Service Grid: 459270, 298790 Soil Sample Type: Topsoil Sample Area: Leicester Arsenic Measured 44.80 mg/kg Concentration: Cadmium Measured 0.30 mg/kg Concentration: Chromium Measured 66.20 mg/kg Concentration: Lead Measured 354.80 mg/kg Concentration: Nickel Measured 48.20 mg/kg Concentration:</p>	A12NW (W)	717	1	459270 298790
	<p>BGS Measured Urban Soil Chemistry</p> <p>Source: British Geological Survey, National Geoscience Information Service Grid: 460780, 298330 Soil Sample Type: Topsoil Sample Area: Leicester Arsenic Measured 15.60 mg/kg Concentration: Cadmium Measured 0.30 mg/kg Concentration: Chromium Measured 69.90 mg/kg Concentration: Lead Measured 100.30 mg/kg Concentration: Nickel Measured 25.80 mg/kg Concentration:</p>	A9NE (SE)	773	1	460780 298330
	<p>BGS Measured Urban Soil Chemistry</p> <p>Source: British Geological Survey, National Geoscience Information Service Grid: 459270, 298240 Soil Sample Type: Topsoil Sample Area: Leicester Arsenic Measured 14.40 mg/kg Concentration: Cadmium Measured 4.70 mg/kg Concentration: Chromium Measured 71.40 mg/kg Concentration: Lead Measured 163.40 mg/kg Concentration: Nickel Measured 34.30 mg/kg Concentration:</p>	A7NW (SW)	861	1	459270 298240
	<p>BGS Measured Urban Soil Chemistry</p> <p>Source: British Geological Survey, National Geoscience Information Service Grid: 460260, 297850 Soil Sample Type: Topsoil Sample Area: Leicester Arsenic Measured 12.20 mg/kg Concentration: Cadmium Measured 0.30 mg/kg Concentration: Chromium Measured 74.30 mg/kg Concentration: Lead Measured 51.00 mg/kg Concentration: Nickel Measured 27.00 mg/kg Concentration:</p>	A8SE (S)	883	1	460260 297850

Map ID	Details	Quadrant Reference (Compass Direction)	Estimated Distance From Site	Contact	NGR
	BGS Measured Urban Soil Chemistry Source: British Geological Survey, National Geoscience Information Service Grid: 459690, 297820 Soil Sample Type: Topsoil Sample Area: Leicester Arsenic Measured Concentration: 9.20 mg/kg Cadmium Measured Concentration: 0.30 mg/kg Chromium Measured Concentration: 72.10 mg/kg Lead Measured Concentration: 41.70 mg/kg Nickel Measured Concentration: 24.70 mg/kg	A7SE (S)	929	1	459690 297820
	BGS Measured Urban Soil Chemistry Source: British Geological Survey, National Geoscience Information Service Grid: 459760, 299720 Soil Sample Type: Topsoil Sample Area: Leicester Arsenic Measured Concentration: 15.30 mg/kg Cadmium Measured Concentration: 3.40 mg/kg Chromium Measured Concentration: 91.30 mg/kg Lead Measured Concentration: 120.40 mg/kg Nickel Measured Concentration: 41.60 mg/kg	A18NW (N)	942	1	459760 299720
	BGS Urban Soil Chemistry Averages Source: British Geological Survey, National Geoscience Information Service Sample Area: Leicester Count Id: 652 Arsenic Minimum Concentration: 4.00 mg/kg Arsenic Average Concentration: 14.00 mg/kg Arsenic Maximum Concentration: 84.00 mg/kg Cadmium Minimum Concentration: 0.30 mg/kg Cadmium Average Concentration: 0.50 mg/kg Cadmium Maximum Concentration: 9.30 mg/kg Chromium Minimum Concentration: 42.00 mg/kg Chromium Average Concentration: 86.00 mg/kg Chromium Maximum Concentration: 771.00 mg/kg Lead Minimum Concentration: 16.00 mg/kg Lead Average Concentration: 109.00 mg/kg Lead Maximum Concentration: 2053.00 mg/kg Nickel Minimum Concentration: 10.00 mg/kg Nickel Average Concentration: 28.00 mg/kg Nickel Maximum Concentration: 87.00 mg/kg	A13NW (NE)	0	1	460048 298757
	Coal Mining Affected Areas In an area that might not be affected by coal mining				
	Non Coal Mining Areas of Great Britain No Hazard				
	Potential for Collapsible Ground Stability Hazards Hazard Potential: Very Low Source: British Geological Survey, National Geoscience Information Service	A13NW (W)	0	1	460000 298757
	Potential for Collapsible Ground Stability Hazards Hazard Potential: Very Low Source: British Geological Survey, National Geoscience Information Service	A13NW (NE)	0	1	460048 298757

Map ID	Details	Quadrant Reference (Compass Direction)	Estimated Distance From Site	Contact	NGR
	Potential for Compressible Ground Stability Hazards Hazard Potential: No Hazard Source: British Geological Survey, National Geoscience Information Service	A13NE (E)	0	1	460096 298762
	Potential for Compressible Ground Stability Hazards Hazard Potential: Moderate Source: British Geological Survey, National Geoscience Information Service	A13NW (W)	0	1	460000 298757
	Potential for Compressible Ground Stability Hazards Hazard Potential: Moderate Source: British Geological Survey, National Geoscience Information Service	A13NW (NE)	0	1	460048 298757
	Potential for Compressible Ground Stability Hazards Hazard Potential: No Hazard Source: British Geological Survey, National Geoscience Information Service	A13NW (NW)	225	1	459888 299009
	Potential for Ground Dissolution Stability Hazards Hazard Potential: No Hazard Source: British Geological Survey, National Geoscience Information Service	A13NW (W)	0	1	460000 298757
	Potential for Ground Dissolution Stability Hazards Hazard Potential: No Hazard Source: British Geological Survey, National Geoscience Information Service	A13NW (NE)	0	1	460048 298757
	Potential for Landslide Ground Stability Hazards Hazard Potential: Very Low Source: British Geological Survey, National Geoscience Information Service	A13NW (W)	0	1	460000 298757
	Potential for Landslide Ground Stability Hazards Hazard Potential: Very Low Source: British Geological Survey, National Geoscience Information Service	A13NW (NE)	0	1	460048 298757
	Potential for Running Sand Ground Stability Hazards Hazard Potential: No Hazard Source: British Geological Survey, National Geoscience Information Service	A13NW (W)	0	1	460000 298757
	Potential for Running Sand Ground Stability Hazards Hazard Potential: No Hazard Source: British Geological Survey, National Geoscience Information Service	A13NW (NE)	0	1	460048 298757
	Potential for Running Sand Ground Stability Hazards Hazard Potential: Very Low Source: British Geological Survey, National Geoscience Information Service	A13NE (E)	0	1	460096 298762
	Potential for Running Sand Ground Stability Hazards Hazard Potential: Very Low Source: British Geological Survey, National Geoscience Information Service	A13NW (NW)	225	1	459888 299009
	Potential for Shrinking or Swelling Clay Ground Stability Hazards Hazard Potential: No Hazard Source: British Geological Survey, National Geoscience Information Service	A13NE (E)	0	1	460096 298762
	Potential for Shrinking or Swelling Clay Ground Stability Hazards Hazard Potential: Low Source: British Geological Survey, National Geoscience Information Service	A13NW (W)	0	1	460000 298757
	Potential for Shrinking or Swelling Clay Ground Stability Hazards Hazard Potential: Low Source: British Geological Survey, National Geoscience Information Service	A13NW (NE)	0	1	460048 298757
	Radon Potential - Radon Affected Areas Affected Area: The property is in a Lower probability radon area (less than 1% of homes are estimated to be at or above the Action Level). Source: British Geological Survey, National Geoscience Information Service	A13NW (W)	0	1	460000 298757
	Radon Potential - Radon Affected Areas Affected Area: The property is in a Lower probability radon area (less than 1% of homes are estimated to be at or above the Action Level). Source: British Geological Survey, National Geoscience Information Service	A13NW (NE)	0	1	460048 298757
	Radon Potential - Radon Protection Measures Protection Measure: No radon protective measures are necessary in the construction of new dwellings or extensions Source: British Geological Survey, National Geoscience Information Service	A13NW (W)	0	1	460000 298757
	Radon Potential - Radon Protection Measures Protection Measure: No radon protective measures are necessary in the construction of new dwellings or extensions Source: British Geological Survey, National Geoscience Information Service	A13NW (NE)	0	1	460048 298757

Map ID	Details	Quadrant Reference (Compass Direction)	Estimated Distance From Site	Contact	NGR
192	<p>Contemporary Trade Directory Entries</p> <p>Name: J M Autos Location: 90, Holmden Avenue, Wigston, Leicestershire, LE18 2EF Classification: Garage Services Status: Inactive Positional Accuracy: Automatically positioned to the address</p>	A13NW (NW)	88	-	459932 298875
193	<p>Contemporary Trade Directory Entries</p> <p>Name: Natzel Electronic Solutions Ltd Location: 42, Manor Street, Wigston, Leicestershire, LE18 2BT Classification: Electronic Engineers Status: Inactive Positional Accuracy: Automatically positioned to the address</p>	A13NW (W)	174	-	459813 298808
194	<p>Contemporary Trade Directory Entries</p> <p>Name: Maid To Order Location: 21, Orchard Drive, Wigston, Leicestershire, LE18 2BW Classification: Cleaning Services - Domestic Status: Inactive Positional Accuracy: Automatically positioned to the address</p>	A13SW (W)	229	-	459766 298716
195	<p>Contemporary Trade Directory Entries</p> <p>Name: The Wigston Fireplace Studio Location: 9, West Avenue, Wigston, Leicestershire, LE18 2FA Classification: Fireplaces & Mantelpieces Status: Inactive Positional Accuracy: Automatically positioned to the address</p>	A13NW (NW)	257	-	459882 299040
195	<p>Contemporary Trade Directory Entries</p> <p>Name: Accessories 4 Motorcycle Location: 51 Holmden Avenue, Wigston, Leicestershire, LE18 2EF Classification: Cycle Accessories, Manufacturers & Wholesalers Status: Inactive Positional Accuracy: Manually positioned to the address or location</p>	A13NW (NW)	257	-	459922 299055
196	<p>Contemporary Trade Directory Entries</p> <p>Name: Solid Surface Fabrication Ltd Location: 33, Central Avenue, Wigston, Leicestershire, LE18 2AB Classification: Machine Shops Status: Inactive Positional Accuracy: Automatically positioned to the address</p>	A14NW (E)	296	-	460393 298889
196	<p>Contemporary Trade Directory Entries</p> <p>Name: M & S Precision Ltd Location: 33, Central Avenue, Wigston, Leicestershire, LE18 2AB Classification: Precision Engineers Status: Inactive Positional Accuracy: Automatically positioned to the address</p>	A14NW (E)	296	-	460393 298889
197	<p>Contemporary Trade Directory Entries</p> <p>Name: Watercolours Ltd Location: Pullman Road, Wigston, Leicestershire, LE18 2DA Classification: Dyers Status: Inactive Positional Accuracy: Automatically positioned in the proximity of the address</p>	A12SE (W)	339	-	459660 298673
197	<p>Contemporary Trade Directory Entries</p> <p>Name: Mr Stripa Location: 7, Cherry Street, Wigston, Leicestershire, LE18 2BB Classification: Furniture - Repairing & Restoring Status: Inactive Positional Accuracy: Automatically positioned to the address</p>	A12SE (W)	368	-	459627 298704
198	<p>Contemporary Trade Directory Entries</p> <p>Name: Cleaning Cupboard The Location: 17a, Long Street, Wigston, Leicestershire, LE18 2BP Classification: Cleaning Materials & Equipment Status: Inactive Positional Accuracy: Automatically positioned to the address</p>	A14SW (E)	341	-	460462 298721
199	<p>Contemporary Trade Directory Entries</p> <p>Name: Fork Truck Control Location: 80, Pullman Road, Wigston, Leicestershire, LE18 2DB Classification: Fork Lift Trucks Status: Inactive Positional Accuracy: Manually positioned within the geographical locality</p>	A12NE (NW)	356	-	459656 298937
199	<p>Contemporary Trade Directory Entries</p> <p>Name: Bubble Bay Location: Platinum House, 68, Pullman Road, WIGSTON, Leicestershire, LE18 2DB Classification: Manufacturers Status: Inactive Positional Accuracy: Manually positioned to the road within the address or location</p>	A12NE (NW)	378	-	459642 298962

Map ID	Details	Quadrant Reference (Compass Direction)	Estimated Distance From Site	Contact	NGR
200	Contemporary Trade Directory Entries Name: Knightsbridge Engineers Location: Pullman Road, Wigston, LE18 2DB Classification: Precision Engineers Status: Inactive Positional Accuracy: Automatically positioned to the address	A12NE (W)	357	-	459630 298795
200	Contemporary Trade Directory Entries Name: E W Edgson (Products) Ltd Location: Pullman Road, Wigston, Leicestershire, LE18 2DB Classification: Food Products - Manufacturers Status: Inactive Positional Accuracy: Automatically positioned to the address	A12NE (W)	368	-	459619 298803
200	Contemporary Trade Directory Entries Name: Wards Lawnmowers Location: Pullman Road, Wigston, Leicestershire, LE18 2DB Classification: Lawnmowers & Garden Machinery - Sales & Service Status: Active Positional Accuracy: Automatically positioned to the address	A12NE (W)	368	-	459619 298803
200	Contemporary Trade Directory Entries Name: Rapid Engineering Ltd Location: Unit 2, 50, Pullman Road, Wigston, Leicestershire, LE18 2DB Classification: Engineers - General Status: Active Positional Accuracy: Automatically positioned to the address	A12NE (W)	368	-	459619 298803
200	Contemporary Trade Directory Entries Name: Mars Knitwear International Ltd Location: 50, PULLMAN ROAD, WIGSTON, LE18 2DB Classification: Knitwear Manufacturers & Wholesalers Status: Active Positional Accuracy: Automatically positioned to the address	A12NE (W)	369	-	459618 298794
200	Contemporary Trade Directory Entries Name: Beastview Engineering Co Location: Unit 1, 50, Pullman Road, Wigston, LE18 2DB Classification: Metal Products - Fabricated Status: Inactive Positional Accuracy: Automatically positioned to the address	A12NE (W)	375	-	459612 298821
200	Contemporary Trade Directory Entries Name: Universal Applications Location: Clarkes Road, Wigston, Leicestershire, LE18 2BG Classification: Engineering Machine Services Status: Inactive Positional Accuracy: Automatically positioned to the address	A12NE (W)	396	-	459592 298772
200	Contemporary Trade Directory Entries Name: Auto Cosmetics Ltd Location: End Unit Clarkes Road, Wigston, Leicestershire, LE18 2BG Classification: Car Body Repairs Status: Active Positional Accuracy: Manually positioned within the geographical locality	A12NE (W)	401	-	459586 298822
200	Contemporary Trade Directory Entries Name: Electrum Services Ltd Location: Clarkes Road, Wigston, Leicestershire, LE18 2BG Classification: Air Conditioning & Refrigeration Contractors Status: Inactive Positional Accuracy: Manually positioned within the geographical locality	A12NE (W)	401	-	459586 298822
201	Contemporary Trade Directory Entries Name: Greatwell Designs Location: 68 Pullman Rd, Wigston, Leicestershire, LE18 2DB Classification: Screen Process Printers Status: Inactive Positional Accuracy: Manually positioned to the road within the address or location	A12NE (W)	370	-	459634 298918
201	Contemporary Trade Directory Entries Name: Bahi Group Location: 68 Pullman Rd, Wigston, Leicestershire, LE18 2DB Classification: Clothing & Fabrics - Manufacturers Status: Inactive Positional Accuracy: Manually positioned to the road within the address or location	A12NE (NW)	373	-	459638 298939
201	Contemporary Trade Directory Entries Name: A V Industrial Products Ltd Location: 62 Pullman Road, Wigston, Leicestershire, LE18 2DB Classification: Mechanical Engineers Status: Active Positional Accuracy: Automatically positioned to the address	A12NE (W)	382	-	459617 298903

Map ID	Details	Quadrant Reference (Compass Direction)	Estimated Distance From Site	Contact	NGR
201	<p>Contemporary Trade Directory Entries</p> <p>Name: Shadowline Ltd Location: Pullman Road, WIGSTON, Leicestershire, LE18 2DB Classification: Lingerie & Hosiery Manufacturers & Wholesalers Status: Inactive Positional Accuracy: Automatically positioned to the address</p>	A12NE (W)	395	-	459605 298909
201	<p>Contemporary Trade Directory Entries</p> <p>Name: J C W Energy Services Ltd Location: Clarkes Road, Wigston, Leicestershire, LE18 2BG Classification: Air Conditioning & Refrigeration Contractors Status: Inactive Positional Accuracy: Automatically positioned to the address</p>	A12NE (W)	411	-	459581 298869
201	<p>Contemporary Trade Directory Entries</p> <p>Name: Hayes Of Wigston Ltd Location: Clarkes Road, Wigston, Leicestershire, LE18 2BG Classification: Metal Finishing Services Status: Inactive Positional Accuracy: Automatically positioned to the address</p>	A12NE (W)	411	-	459581 298869
201	<p>Contemporary Trade Directory Entries</p> <p>Name: J C W Energy Services Ltd Location: Clarkes Road, Wigston, Leicestershire, LE18 2BG Classification: Air Conditioning & Refrigeration Contractors Status: Active Positional Accuracy: Automatically positioned to the address</p>	A12NE (W)	411	-	459581 298869
202	<p>Contemporary Trade Directory Entries</p> <p>Name: Inaya Location: 86 Pullman Rd, Wigston, Leicestershire, LE18 2DA Classification: Dyers Status: Inactive Positional Accuracy: Manually positioned to the road within the address or location</p>	A12NE (NW)	387	-	459648 298994
202	<p>Contemporary Trade Directory Entries</p> <p>Name: Nis Location: 74 Pullman Rd, Wigston, Leicestershire, LE18 2DB Classification: Powder Coatings Status: Inactive Positional Accuracy: Manually positioned to the address or location</p>	A12NE (NW)	416	-	459606 298974
202	<p>Contemporary Trade Directory Entries</p> <p>Name: The Powder Coating Co Location: 74 Pullman Rd, Wigston, Leicestershire, LE18 2DB Classification: Powder Coatings Status: Inactive Positional Accuracy: Manually positioned to the address or location</p>	A12NE (NW)	416	-	459606 298974
202	<p>Contemporary Trade Directory Entries</p> <p>Name: S M E Leicester Ltd Location: 92, Pullman Road, Wigston, Leicestershire, LE18 2DB Classification: Metal Products - Fabricated Status: Inactive Positional Accuracy: Automatically positioned to the address</p>	A12NE (NW)	425	-	459606 298997
202	<p>Contemporary Trade Directory Entries</p> <p>Name: Sheet Metal Fabrication Uk Ltd Location: 92, Pullman Road, Wigston, Leicestershire, LE18 2DB Classification: Sheet Metal Work Status: Active Positional Accuracy: Automatically positioned to the address</p>	A12NE (NW)	425	-	459606 298997
202	<p>Contemporary Trade Directory Entries</p> <p>Name: Kimberley Textiles Ltd Location: 92, Pullman Road, Wigston, Leicestershire, LE18 2DB Classification: Screen Process Printers Status: Inactive Positional Accuracy: Automatically positioned to the address</p>	A12NE (NW)	426	-	459611 299007
202	<p>Contemporary Trade Directory Entries</p> <p>Name: Motex Fabrics Location: 92, Pullman Road, Wigston, Leicestershire, LE18 2DB Classification: Clothing & Fabrics - Manufacturers Status: Inactive Positional Accuracy: Automatically positioned to the address</p>	A12NE (NW)	426	-	459611 299007
203	<p>Contemporary Trade Directory Entries</p> <p>Name: A C Maintenance Location: 22a, Long Street, Wigston, Leicestershire, LE18 2AH Classification: Vacuum Cleaners - Sales & Service Status: Inactive Positional Accuracy: Automatically positioned to the address</p>	A14NW (E)	400	-	460517 298826

Map ID	Details	Quadrant Reference (Compass Direction)	Estimated Distance From Site	Contact	NGR
203	Contemporary Trade Directory Entries Name: Cromwell Location: Wigston, Leicestershire, Le18 1at Classification: Engineering Materials Status: Inactive Positional Accuracy: Automatically positioned to the address	A14NW (E)	405	-	460512 298869
203	Contemporary Trade Directory Entries Name: Cromwell'S Tools Location: 65 Charwell Drive, Wigston, Leicestershire, LE18 1AT Classification: Engineers - General Status: Active Positional Accuracy: Automatically positioned to the address	A14NW (E)	405	-	460512 298869
204	Contemporary Trade Directory Entries Name: Trihex Auto Chrome Location: Unit 2, Main Building, Clarkes Road, Wigston, LE18 2BG Classification: Classic Car Specialists Status: Inactive Positional Accuracy: Automatically positioned to the address	A12NE (W)	400	-	459590 298859
205	Contemporary Trade Directory Entries Name: Prc Midlands Ltd Location: 8, Clarkes Road, Wigston, Leicestershire, LE18 2BE Classification: Commercial Cleaning Services Status: Inactive Positional Accuracy: Automatically positioned to the address	A12SE (W)	422	-	459584 298622
206	Contemporary Trade Directory Entries Name: R B Roofing Location: 21, Moat Street, Wigston, Leicestershire, LE18 2GD Classification: Fascias and Soffits Status: Inactive Positional Accuracy: Automatically positioned to the address	A14SW (E)	435	-	460535 298612
207	Contemporary Trade Directory Entries Name: Johal Dairies Location: Unit C1, Chartwell Point, Wigston, LE18 2FT Classification: Dairies Status: Active Positional Accuracy: Automatically positioned to the address	A12NE (NW)	469	-	459557 298993
208	Contemporary Trade Directory Entries Name: Harcourt Cleaning Services Location: 8, Pensilva Close, Wigston, Leicestershire, LE18 2JT Classification: Commercial Cleaning Services Status: Active Positional Accuracy: Automatically positioned to the address	A8NW (S)	476	-	460054 298222
209	Contemporary Trade Directory Entries Name: Supply Point Systems Location: 65 Chartwell Dr, Wigston, Leicestershire, LE18 2FS Classification: Engineers - General Status: Inactive Positional Accuracy: Manually positioned to the road within the address or location	A12NE (W)	478	-	459514 298876
209	Contemporary Trade Directory Entries Name: Chappells Fine Foods Ltd Location: 59-61, Chartwell Drive, Wigston, Leicestershire, LE18 2FS Classification: Meat Product Manufacturers & Wholesalers Status: Inactive Positional Accuracy: Automatically positioned to the address	A12NE (W)	506	-	459485 298878
209	Contemporary Trade Directory Entries Name: Stanitex Location: 53 Chartwell Drive, Wigston, Leicestershire, LE18 2FS Classification: Textile Manufacturing Status: Active Positional Accuracy: Manually positioned to the address or location	A12NE (W)	508	-	459490 298914
209	Contemporary Trade Directory Entries Name: Isher Fashions (Uk) Ltd Location: 53, Chartwell Drive, Wigston, Leicestershire, LE18 2FS Classification: Clothing & Fabrics - Manufacturers Status: Inactive Positional Accuracy: Automatically positioned to the address	A12NE (W)	511	-	459487 298913
209	Contemporary Trade Directory Entries Name: Knitting Division Ltd Location: 53, Chartwell Drive, Wigston, Leicestershire, LE18 2FS Classification: Knitwear Manufacturers & Wholesalers Status: Inactive Positional Accuracy: Automatically positioned to the address	A12NE (W)	511	-	459487 298913

Map ID	Details	Quadrant Reference (Compass Direction)	Estimated Distance From Site	Contact	NGR
210	<p>Contemporary Trade Directory Entries</p> <p>Name: James Bradley & Co Ltd Location: Clarkes Road, Wigston, Leicestershire, LE18 2BG Classification: Clothing & Fabrics - Manufacturers Status: Inactive Positional Accuracy: Automatically positioned to the address</p>	A12NE (W)	488	-	459499 298807
211	<p>Contemporary Trade Directory Entries</p> <p>Name: Hughie Location: West Av, Wigston, Leicestershire, LE18 2FG Classification: Lingerie & Hosiery Manufacturers & Wholesalers Status: Inactive Positional Accuracy: Manually positioned to the road within the address or location</p>	A17SE (NW)	501	-	459628 299156
211	<p>Contemporary Trade Directory Entries</p> <p>Name: Harry Dalby Engineering Location: 40 West Avenue, Wigston, Leicestershire, LE18 2FB Classification: Spraying - Paint & Coatings Status: Inactive Positional Accuracy: Automatically positioned to the address</p>	A17SE (NW)	507	-	459606 299141
211	<p>Contemporary Trade Directory Entries</p> <p>Name: Asprint Location: Unit 2, Orchard Mills, West Avenue, Wigston, Leicestershire, LE18 2FF Classification: Screen Process Printers Status: Inactive Positional Accuracy: Automatically positioned to the address</p>	A17SE (NW)	521	-	459600 299156
211	<p>Contemporary Trade Directory Entries</p> <p>Name: Hotspot Tooling Location: 38, West Avenue, Wigston, LE18 2FB Classification: Tool Design, Manufacturers & Makers Status: Active Positional Accuracy: Automatically positioned to the address</p>	A17SE (NW)	535	-	459589 299164
211	<p>Contemporary Trade Directory Entries</p> <p>Name: Jasan Location: Orchard Mills, West Av, Wigston, Leicestershire, LE18 2FF Classification: Cosmetic Manufacturers Status: Inactive Positional Accuracy: Automatically positioned to the address</p>	A17SE (NW)	557	-	459578 299184
212	<p>Contemporary Trade Directory Entries</p> <p>Name: Colorgraphic Location: 47, Chartwell Drive, Wigston, Leicestershire, LE18 2FS Classification: Printers Status: Inactive Positional Accuracy: Automatically positioned to the address</p>	A12NE (W)	508	-	459501 298955
213	<p>Contemporary Trade Directory Entries</p> <p>Name: Webb & Son Location: 46, Falmouth Drive, Wigston, Leicestershire, LE18 2HJ Classification: Builders' Merchants Status: Inactive Positional Accuracy: Automatically positioned to the address</p>	A9NW (SE)	518	-	460499 298377
213	<p>Contemporary Trade Directory Entries</p> <p>Name: D K Fabrications Ltd Location: 41, Penzance Avenue, Wigston, Leicestershire, LE18 2HX Classification: Sheet Metal Work Status: Inactive Positional Accuracy: Automatically positioned to the address</p>	A9NW (SE)	539	-	460503 298351
214	<p>Contemporary Trade Directory Entries</p> <p>Name: Direct Distribution Location: Unit 3,53 Moat St, Wigston, Leicestershire, LE18 2GD Classification: Distribution Services Status: Inactive Positional Accuracy: Manually positioned to the address or location</p>	A14SW (E)	528	-	460623 298580
214	<p>Contemporary Trade Directory Entries</p> <p>Name: P E Hockenhull (Gs) Ltd Location: 61, Moat Street, Wigston, Leicestershire, LE18 2GE Classification: Petrol Filling Stations Status: Inactive Positional Accuracy: Automatically positioned to the address</p>	A14SW (E)	542	-	460640 298589
215	<p>Contemporary Trade Directory Entries</p> <p>Name: Ironeasy Location: 99, Aylestone Lane, Wigston, Leicestershire, LE18 1BB Classification: Ironing & Home Laundry Services Status: Active Positional Accuracy: Automatically positioned to the address</p>	A18SW (N)	529	-	460052 299331

Map ID	Details	Quadrant Reference (Compass Direction)	Estimated Distance From Site	Contact	NGR
216	<p>Contemporary Trade Directory Entries</p> <p>Name: Accurist Watches Location: Alexander House, Chartwell Drive, Wigston, LE18 2EZ Classification: Clocks & Watches - Manufacturers & Wholesalers Status: Inactive Positional Accuracy: Automatically positioned to the address</p>	A17SE (NW)	546	-	459549 299134
216	<p>Contemporary Trade Directory Entries</p> <p>Name: Time Products Location: Alexander House, Chartwell Drive, Wigston, LE18 2EZ Classification: Clocks & Watches - Manufacturers & Wholesalers Status: Active Positional Accuracy: Automatically positioned to the address</p>	A17SE (NW)	546	-	459549 299134
216	<p>Contemporary Trade Directory Entries</p> <p>Name: Time Products (Uk) Ltd Location: Chartwell Drive, WIGSTON, Leicestershire, LE18 2EZ Classification: Clocks & Watches - Manufacturers & Wholesalers Status: Inactive Positional Accuracy: Automatically positioned to the address</p>	A17SE (NW)	552	-	459547 299140
216	<p>Contemporary Trade Directory Entries</p> <p>Name: Sekonda Location: Alexander House, Chartwell Drive, Wigston, Leicestershire, LE18 2EZ Classification: Manufacturers Status: Inactive Positional Accuracy: Automatically positioned to the address</p>	A17SE (NW)	552	-	459547 299140
217	<p>Contemporary Trade Directory Entries</p> <p>Name: R F Brookes Location: Magna Road, Wigston, Leicestershire, LE18 4ZA Classification: Food Products - Manufacturers Status: Inactive Positional Accuracy: Automatically positioned to the address</p>	A7NE (SW)	550	-	459592 298328
217	<p>Contemporary Trade Directory Entries</p> <p>Name: R F Brookes Ltd Location: Magna Road, Wigston, Leicestershire, LE18 4ZA Classification: Food Products - Manufacturers Status: Inactive Positional Accuracy: Automatically positioned to the address</p>	A7NE (SW)	550	-	459592 298328
218	<p>Contemporary Trade Directory Entries</p> <p>Name: Celloglas Ltd Location: Magna Rd, Wigston, Leicestershire, LE18 4ZH Classification: Print Finishers Status: Inactive Positional Accuracy: Manually positioned to the address or location</p>	A12SE (SW)	565	-	459480 298476
218	<p>Contemporary Trade Directory Entries</p> <p>Name: Charnwood Foods Location: Magna Road, Wigston, Leicestershire, LE18 4ZH Classification: Food Products - Manufacturers Status: Active Positional Accuracy: Automatically positioned to the address</p>	A12SE (SW)	614	-	459435 298458
219	<p>Contemporary Trade Directory Entries</p> <p>Name: Cromwell Location: 65, Chartwell Drive, Wigston, LE18 2FS Classification: Engineering Materials Status: Active Positional Accuracy: Automatically positioned to the address</p>	A12NE (W)	566	-	459425 298878
219	<p>Contemporary Trade Directory Entries</p> <p>Name: Zoro Uk Location: CROMWELL, 65, CHARTWELL DRIVE, WIGSTON, LE18 2FS Classification: Builders' Tools & Equipment Manufacturers Status: Active Positional Accuracy: Automatically positioned to the address</p>	A12NE (W)	566	-	459425 298878
219	<p>Contemporary Trade Directory Entries</p> <p>Name: Cromwell Industrial Tools Location: 65, Chartwell Drive, Wigston, LE18 2FS Classification: Engineering Materials Status: Active Positional Accuracy: Automatically positioned to the address</p>	A12NE (W)	566	-	459425 298878
220	<p>Contemporary Trade Directory Entries</p> <p>Name: Ocular Press Ltd Location: West Avenue, WIGSTON, Leicestershire, LE18 2FG Classification: Printers Status: Inactive Positional Accuracy: Automatically positioned to the address</p>	A17SE (NW)	580	-	459562 299202

Map ID	Details	Quadrant Reference (Compass Direction)	Estimated Distance From Site	Contact	NGR
221	<p>Contemporary Trade Directory Entries</p> <p>Name: D P S Panels & Wiring Ltd Location: 60 North Street, Wigston, Leicestershire, LE18 1PS Classification: Electrical Engineers Status: Active Positional Accuracy: Manually positioned within the geographical locality</p>	A14NW (NE)	585	-	460637 299055
222	<p>Contemporary Trade Directory Entries</p> <p>Name: Great Fleur Location: Belvoir House, Paddock Street, Wigston, Leicestershire, LE18 2AN Classification: Lingerie & Hosiery Manufacturers & Wholesalers Status: Inactive Positional Accuracy: Automatically positioned in the proximity of the address</p>	A14NW (E)	586	-	460684 298927
222	<p>Contemporary Trade Directory Entries</p> <p>Name: Ethically Sourced Products Ltd Location: Belvoir House, 30, Paddock Street, WIGSTON, Leicestershire, LE18 2AN Classification: Textile Manufacturing Status: Inactive Positional Accuracy: Automatically positioned to the address</p>	A14NW (E)	631	-	460726 298945
223	<p>Contemporary Trade Directory Entries</p> <p>Name: Wellderbody Location: 69, West Avenue, Wigston, LE18 2FD Classification: Garage Services Status: Active Positional Accuracy: Automatically positioned to the address</p>	A17SE (NW)	600	-	459600 299265
223	<p>Contemporary Trade Directory Entries</p> <p>Name: Woodstone Joinery Location: West Av, Wigston, Leicestershire, LE18 2FB Classification: Joinery Manufacturers Status: Inactive Positional Accuracy: Manually positioned to the road within the address or location</p>	A17SE (NW)	637	-	459574 298292
223	<p>Contemporary Trade Directory Entries</p> <p>Name: Screwfix Wigston Location: 1, Chartwell Drive, Wigston, LE18 2FL Classification: Builders' Merchants Status: Active Positional Accuracy: Automatically positioned to the address</p>	A17SE (NW)	661	-	459545 299298
224	<p>Contemporary Trade Directory Entries</p> <p>Name: Supasnaps Location: 9-11, Bell Street, Wigston, Leicestershire, LE18 1AD Classification: Photographic Processors Status: Inactive Positional Accuracy: Automatically positioned to the address</p>	A14NW (E)	606	-	460677 299015
224	<p>Contemporary Trade Directory Entries</p> <p>Name: Klick Location: 9-11, Bell Street, Wigston, Leicestershire, LE18 1AD Classification: Photographic Processors Status: Inactive Positional Accuracy: Automatically positioned to the address</p>	A14NW (E)	606	-	460677 299015
224	<p>Contemporary Trade Directory Entries</p> <p>Name: Sketchley Retail Ltd Location: 11 Bell St, Wigston, Leicestershire, LE18 1AD Classification: Dry Cleaners Status: Inactive Positional Accuracy: Manually positioned to the road within the address or location</p>	A14NW (NE)	614	-	460680 299030
224	<p>Contemporary Trade Directory Entries</p> <p>Name: Evans Location: Clunton, Craven Arms, Shropshire, SY7 0HZ Classification: Farriers Status: Inactive Positional Accuracy: Manually positioned to the address or location</p>	A14NW (E)	639	-	460713 299013
225	<p>Contemporary Trade Directory Entries</p> <p>Name: Harper'S Location: 34, Leicester Road, Wigston, Leicestershire, LE18 1DR Classification: Wallpapers & Wall Coverings Status: Inactive Positional Accuracy: Automatically positioned to the address</p>	A19SW (NE)	615	-	460636 299119
225	<p>Contemporary Trade Directory Entries</p> <p>Name: Kimberley Blinds Location: 46, Leicester Road, Wigston, Leicestershire, LE18 1DR Classification: Blinds, Awnings & Canopies Status: Inactive Positional Accuracy: Automatically positioned to the address</p>	A19SW (NE)	640	-	460647 299148

Map ID	Details	Quadrant Reference (Compass Direction)	Estimated Distance From Site	Contact	NGR
225	Contemporary Trade Directory Entries Name: L V Plumbing & Heating Location: 50, Leicester Road, Wigston, Leicestershire, LE18 1DR Classification: Stairlifts - Manufacturers & Installers Status: Inactive Positional Accuracy: Automatically positioned to the address	A19SW (NE)	646	-	460645 299161
225	Contemporary Trade Directory Entries Name: L V Plumbing & Heating Location: 50, Leicester Road, Wigston, LE18 1DR Classification: Stairlifts - Manufacturers & Installers Status: Inactive Positional Accuracy: Automatically positioned to the address	A19SW (NE)	647	-	460648 299159
225	Contemporary Trade Directory Entries Name: Range Mobile Ltd Location: 6, Frederick Street, Wigston, Leicestershire, LE18 1PJ Classification: Mobile Phone Accessories and Car Kits Status: Inactive Positional Accuracy: Automatically positioned to the address	A19SW (NE)	663	-	460684 299132
226	Contemporary Trade Directory Entries Name: Magna Garage Location: Unit 14 Magna Rd, Wigston, Leicestershire, LE18 4ZH Classification: Garage Services Status: Inactive Positional Accuracy: Manually positioned to the road within the address or location	A7NE (SW)	618	-	459494 298342
227	Contemporary Trade Directory Entries Name: Wanna Pack Location: UNIT 3, MAGNA ROAD, WIGSTON, LE18 4ZH Classification: Boxes & Cartons Status: Active Positional Accuracy: Automatically positioned to the address	A7NE (SW)	619	-	459671 298171
227	Contemporary Trade Directory Entries Name: The Pallet Network Location: Magna Road, Wigston, Leicestershire, LE18 4ZH Classification: Pallets, Crates & Packing Cases Status: Inactive Positional Accuracy: Automatically positioned to the address	A7NE (SW)	631	-	459676 298154
228	Contemporary Trade Directory Entries Name: Panic Clothing Ltd Location: Unit 3a, St. Georges Houses, Moat Street, Wigston, Leicestershire, LE18 2NH Classification: Clothing & Fabrics - Manufacturers Status: Inactive Positional Accuracy: Automatically positioned to the address	A14SW (E)	620	-	460707 298538
228	Contemporary Trade Directory Entries Name: Horizon Self Adhesive Products Location: Unit 8, St. Georges Houses, Moat Street, Wigston, Leicestershire, LE18 2NH Classification: Footwear Production Equipment & Components Status: Inactive Positional Accuracy: Automatically positioned to the address	A14SW (E)	620	-	460707 298538
229	Contemporary Trade Directory Entries Name: Vertis Dms Location: 12, Chartwell Drive, WIGSTON, Leicestershire, LE18 2FL Classification: Printers Status: Inactive Positional Accuracy: Automatically positioned to the address	A17SE (NW)	620	-	459457 299128
229	Contemporary Trade Directory Entries Name: Sekonda Division Of Time Products (Uk) Ltd Location: Chartwell Drive, Wigston, Leicestershire, LE18 2EZ Classification: Clocks & Watches - Manufacturers & Wholesalers Status: Inactive Positional Accuracy: Manually positioned to the road within the address or location	A17SE (NW)	650	-	459427 299136
230	Contemporary Trade Directory Entries Name: Smart Appliances Uk Ltd Location: 129, Aylestone Lane, Wigston, Leicestershire, LE18 1BB Classification: Electrical Goods Sales, Manufacturers & Wholesalers Status: Inactive Positional Accuracy: Automatically positioned to the address	A18NW (N)	621	-	459955 299426
230	Contemporary Trade Directory Entries Name: Pioneer Cleaning Services Location: 133, Aylestone Lane, Wigston, Leicestershire, LE18 1BB Classification: Cleaning Services - Commercial Status: Inactive Positional Accuracy: Automatically positioned to the address	A18NW (N)	635	-	459943 299439

Map ID	Details	Quadrant Reference (Compass Direction)	Estimated Distance From Site	Contact	NGR
231	<p>Contemporary Trade Directory Entries</p> <p>Name: Book Trade Services Location: Premier House, Blaby Rd, Wigston, Leicestershire, LE18 4SE Classification: Distribution Services Status: Inactive Positional Accuracy: Manually positioned to the address or location</p>	A12SW (W)	634	-	459376 298581
231	<p>Contemporary Trade Directory Entries</p> <p>Name: Premier Percussion Ltd Location: Blaby Road, Wigston, Leicestershire, LE18 4DF Classification: Musical Instrument - Manufacturers Status: Inactive Positional Accuracy: Automatically positioned to the address</p>	A12SW (W)	634	-	459377 298581
231	<p>Contemporary Trade Directory Entries</p> <p>Name: Bookmart Ltd Location: Blaby Road, WIGSTON, Leicestershire, LE18 4SE Classification: Distribution Services Status: Inactive Positional Accuracy: Automatically positioned to the address</p>	A12SW (W)	634	-	459377 298581
232	<p>Contemporary Trade Directory Entries</p> <p>Name: D Moore Aquaproof Ltd Location: 37-39, CHARTWELL DRIVE, WIGSTON, LE18 2FL Classification: Damp & Dry Rot Control Status: Active Positional Accuracy: Automatically positioned to the address</p>	A12NE (NW)	634	-	459393 299030
233	<p>Contemporary Trade Directory Entries</p> <p>Name: Midland Transport Co Location: 2, Horndean Avenue, Wigston, Leicestershire, LE18 1DP Classification: Freight Forwarders Status: Inactive Positional Accuracy: Automatically positioned to the address</p>	A19SW (NE)	635	-	460422 299352
234	<p>Contemporary Trade Directory Entries</p> <p>Name: Latham'S Installations Ltd Location: 9, Gibson Close, WIGSTON, Leicestershire, LE18 1AP Classification: Fireplaces & Mantelpieces Status: Active Positional Accuracy: Automatically positioned to the address</p>	A19SW (NE)	646	-	460605 299215
234	<p>Contemporary Trade Directory Entries</p> <p>Name: Lathams Installations Ltd Location: 9, Gibson Close, Wigston, Leicestershire, LE18 1AP Classification: Woodburning Stoves Status: Inactive Positional Accuracy: Automatically positioned to the address</p>	A19SW (NE)	646	-	460605 299215
234	<p>Contemporary Trade Directory Entries</p> <p>Name: Lathams Installations.Co.Uk Location: 9, Gibson Close, Wigston, Leicestershire, LE18 1AP Classification: Woodburning Stoves Status: Inactive Positional Accuracy: Automatically positioned to the address</p>	A19SW (NE)	646	-	460605 299215
235	<p>Contemporary Trade Directory Entries</p> <p>Name: Measom Freer Location: 37-41, Chartwell Drive, Wigston, Leicestershire, LE18 2FL Classification: Plastic Products - Manufacturers Status: Inactive Positional Accuracy: Automatically positioned to the address</p>	A12NW (W)	654	-	459368 299019
235	<p>Contemporary Trade Directory Entries</p> <p>Name: Gepa International Ltd Location: 37-39, Chartwell Drive, Wigston, Leicestershire, LE18 2FL Classification: Plastics - Injection Moulding Status: Inactive Positional Accuracy: Automatically positioned to the address</p>	A12NW (W)	654	-	459368 299019
235	<p>Contemporary Trade Directory Entries</p> <p>Name: Industrial Fasteners Ltd Location: 35, Chartwell Drive, Wigston, Leicestershire, LE18 2FL Classification: Fasteners & Fixing Devices Status: Inactive Positional Accuracy: Automatically positioned to the address</p>	A12NW (W)	668	-	459353 299019
235	<p>Contemporary Trade Directory Entries</p> <p>Name: R & R M O T Centre Location: 35, Chartwell Drive, Wigston, Leicestershire, LE18 2FL Classification: Mot Testing Centres Status: Active Positional Accuracy: Automatically positioned to the address</p>	A12NW (W)	668	-	459353 299019

Map ID	Details	Quadrant Reference (Compass Direction)	Estimated Distance From Site	Contact	NGR
235	<p>Contemporary Trade Directory Entries</p> <p>Name: North Supply Ltd Location: 33 Chartwell Dr, Wigston, Leicestershire, LE18 2FL Classification: Telecommunications Equipment & Systems Status: Inactive Positional Accuracy: Manually positioned to the address or location</p>	A12NW (W)	680	-	459340 299018
235	<p>Contemporary Trade Directory Entries</p> <p>Name: North Supply Location: Chartwell Dr, Wigston, Leicestershire, LE18 2FL Classification: Telecommunications Equipment & Systems Status: Inactive Positional Accuracy: Manually positioned to the address or location</p>	A12NW (W)	680	-	459340 299018
235	<p>Contemporary Trade Directory Entries</p> <p>Name: Richford Motor Services Ltd Location: 33, Chartwell Drive, Wigston, Leicestershire, LE18 2FL Classification: Car Breakdown & Recovery Services Status: Active Positional Accuracy: Automatically positioned to the address</p>	A12NW (W)	681	-	459340 299019
235	<p>Contemporary Trade Directory Entries</p> <p>Name: T E Precision Engineering Ltd Location: 31, Chartwell Drive, Wigston, Leicestershire, LE18 2FL Classification: Precision Engineers Status: Inactive Positional Accuracy: Automatically positioned to the address</p>	A12NW (W)	691	-	459329 299020
235	<p>Contemporary Trade Directory Entries</p> <p>Name: Tru Turn International Ltd Location: 31, Chartwell Drive, Wigston, Leicestershire, LE18 2FL Classification: Precision Engineers Status: Inactive Positional Accuracy: Automatically positioned to the address</p>	A12NW (W)	691	-	459329 299020
235	<p>Contemporary Trade Directory Entries</p> <p>Name: Tru Turn Precision Location: UNIT 2, 31, CHARTWELL DRIVE, WIGSTON, LE18 2FL Classification: Precision Engineers Status: Active Positional Accuracy: Automatically positioned to the address</p>	A12NW (W)	696	-	459327 299031
236	<p>Contemporary Trade Directory Entries</p> <p>Name: M J M Restoration Ltd Location: 11, Taunton Close, Wigston, Leicestershire, LE18 2JN Classification: Commercial Cleaning Services Status: Inactive Positional Accuracy: Automatically positioned to the address</p>	A8SE (S)	660	-	460202 298067
237	<p>Contemporary Trade Directory Entries</p> <p>Name: Knighton Janitorial Location: 66, Blunts Lane, Wigston, Leicestershire, LE18 2HA Classification: Janitorial Equipment - Servicing & Repairs Status: Inactive Positional Accuracy: Automatically positioned to the address</p>	A14SE (E)	665	-	460781 298669
238	<p>Contemporary Trade Directory Entries</p> <p>Name: Fads Location: 29, Leicester Road, Wigston, Leicestershire, LE18 1NR Classification: Wallpapers & Wall Coverings Status: Inactive Positional Accuracy: Automatically positioned to the address</p>	A19SW (NE)	668	-	460683 299142
239	<p>Contemporary Trade Directory Entries</p> <p>Name: Wood Team Metal Works Location: 6-12, Chartwell Drive, Wigston, Leicestershire, LE18 2FL Classification: Sheet Metal Work Status: Inactive Positional Accuracy: Automatically positioned to the address</p>	A17SE (NW)	673	-	459468 299235
239	<p>Contemporary Trade Directory Entries</p> <p>Name: Howdens Joinery Ltd Location: 10, Chartwell Drive, Wigston, Leicestershire, LE18 2FL Classification: Builders' Merchants Status: Inactive Positional Accuracy: Automatically positioned to the address</p>	A17SE (NW)	673	-	459468 299235
239	<p>Contemporary Trade Directory Entries</p> <p>Name: Vertis Direct Marketing Services Ltd Location: 6-12, Chartwell Drive, Wigston, Leicestershire, LE18 2FL Classification: Printers Status: Inactive Positional Accuracy: Automatically positioned to the address</p>	A17SE (NW)	673	-	459468 299235

Map ID	Details	Quadrant Reference (Compass Direction)	Estimated Distance From Site	Contact	NGR
240	<p>Contemporary Trade Directory Entries</p> <p>Name: Wigston Car Breakers Location: Harrison Close, WIGSTON, Leicestershire, LE18 4ZL Classification: Scrap Metal Merchants Status: Active Positional Accuracy: Automatically positioned to the address</p>	A8SW (S)	676	-	459762 298063
241	<p>Contemporary Trade Directory Entries</p> <p>Name: Associated Stairlifts Location: Unit 2, Magna Road, Wigston, Leicestershire, LE18 4ZH Classification: Stairlifts - Manufacturers & Installers Status: Inactive Positional Accuracy: Automatically positioned in the proximity of the address</p>	A7NE (SW)	680	-	459395 298387
241	<p>Contemporary Trade Directory Entries</p> <p>Name: Trident Tools Location: Magna Road, Wigston, Leicestershire, LE18 4ZH Classification: Tool Design, Manufacturers & Makers Status: Inactive Positional Accuracy: Automatically positioned to the address</p>	A7NW (SW)	701	-	459366 298399
242	<p>Contemporary Trade Directory Entries</p> <p>Name: Aetc Ltd Location: Magna Road, Wigston, Leicestershire, LE18 4ZH Classification: Engineers - General Status: Inactive Positional Accuracy: Automatically positioned to the address</p>	A7NE (SW)	689	-	459458 298272
242	<p>Contemporary Trade Directory Entries</p> <p>Name: Cartech Location: Unit 14, Magna Road, Wigston, Leicestershire, LE18 4ZH Classification: Garage Services Status: Inactive Positional Accuracy: Manually positioned within the geographical locality</p>	A7NE (SW)	693	-	459457 298266
242	<p>Contemporary Trade Directory Entries</p> <p>Name: Cartech Location: Unit 14 Magna Road, Wigston, Leicestershire, LE18 4ZH Classification: Mot Testing Centres Status: Active Positional Accuracy: Manually positioned within the geographical locality</p>	A7NE (SW)	693	-	459457 298266
243	<p>Contemporary Trade Directory Entries</p> <p>Name: Kwik Fit - Leicester - Wigston Location: Bullhead Street, Wigston, Leicestershire, LE18 1PE Classification: Tyre Dealers Status: Active Positional Accuracy: Manually positioned within the geographical locality</p>	A14NE (E)	692	-	460815 298767
243	<p>Contemporary Trade Directory Entries</p> <p>Name: Protyre Leicester Wigston Location: 69-71 Bullhead Street, Wigston, Leicestershire, LE18 1PA Classification: Garage Services Status: Active Positional Accuracy: Manually positioned to the address or location</p>	A14NE (E)	692	-	460815 298767
243	<p>Contemporary Trade Directory Entries</p> <p>Name: Walkers Tyre Service Ltd Location: Bull Head Street, Wigston, Leicestershire, LE18 1PE Classification: Tyre Dealers Status: Inactive Positional Accuracy: Automatically positioned to the address</p>	A14NE (E)	693	-	460815 298767
244	<p>Contemporary Trade Directory Entries</p> <p>Name: Leicester Scrap Processors & Suppliers Ltd Location: 61-70, Harrison Close, Wigston, LE18 4ZL Classification: Scrap Metal Merchants Status: Inactive Positional Accuracy: Automatically positioned to the address</p>	A7SE (SW)	699	-	459693 298068
244	<p>Contemporary Trade Directory Entries</p> <p>Name: Leicester Scrap Location: 61-70, HARRISON CLOSE, WIGSTON, LE18 4ZL Classification: Scrap Metal Merchants Status: Active Positional Accuracy: Automatically positioned to the address</p>	A7SE (SW)	699	-	459693 298068
245	<p>Contemporary Trade Directory Entries</p> <p>Name: Lowcost Cleaners Location: 33, Bell Street, WIGSTON, Leicestershire, LE18 1AD Classification: Commercial Cleaning Services Status: Active Positional Accuracy: Automatically positioned to the address</p>	A14NE (E)	700	-	460777 299014

Map ID	Details	Quadrant Reference (Compass Direction)	Estimated Distance From Site	Contact	NGR
246	Contemporary Trade Directory Entries Name: Safeclean Location: 40, Redruth Avenue, Wigston, Leicestershire, LE18 2JF Classification: Carpet, Curtain & Upholstery Cleaners Status: Inactive Positional Accuracy: Automatically positioned to the address	A8SE (S)	702	-	460264 298038
246	Contemporary Trade Directory Entries Name: Safeclean Location: 40, Redruth Avenue, Wigston, Leicestershire, LE18 2JF Classification: Carpet, Curtain & Upholstery Cleaners Status: Inactive Positional Accuracy: Automatically positioned to the address	A8SE (S)	702	-	460264 298038
246	Contemporary Trade Directory Entries Name: Safeclean Location: 40, Redruth Avenue, Wigston, Leicestershire, LE18 2JF Classification: Carpet, Curtain & Upholstery Cleaners Status: Inactive Positional Accuracy: Automatically positioned to the address	A8SE (S)	702	-	460264 298038
247	Contemporary Trade Directory Entries Name: T M Services & Spares Ltd Location: 76a, Leicester Road, Wigston, Leicestershire, LE18 1DR Classification: Woodworking Machinery Status: Inactive Positional Accuracy: Automatically positioned to the address	A19SW (NE)	703	-	460672 299221
247	Contemporary Trade Directory Entries Name: F P Location: 78, Leicester Road, Wigston, Leicestershire, LE18 1DR Classification: Machinery - Industrial & Commercial Status: Inactive Positional Accuracy: Automatically positioned to the address	A19SW (NE)	709	-	460676 299227
247	Contemporary Trade Directory Entries Name: Woods Of Wigston Location: 4, The Arcade, Leicester Road, Wigston, Leicestershire, LE18 1NZ Classification: Dry Cleaners Status: Inactive Positional Accuracy: Automatically positioned to the address	A19SW (NE)	714	-	460708 299191
247	Contemporary Trade Directory Entries Name: Woods Of Wigston Location: 4, The Arcade, Leicester Road, WIGSTON, Leicestershire, LE18 1NZ Classification: Dry Cleaners Status: Active Positional Accuracy: Automatically positioned to the address	A19SW (NE)	714	-	460708 299191
247	Contemporary Trade Directory Entries Name: Care & Able Location: 53-55, Leicester Road, Wigston, Leicestershire, LE18 1NR Classification: Disability Equipment - Manufacturers & Suppliers Status: Inactive Positional Accuracy: Automatically positioned to the address	A19SW (NE)	741	-	460715 299227
247	Contemporary Trade Directory Entries Name: Packaging Machinery Direct Ltd Location: 53-55, Leicester Road, Wigston, Leicestershire, LE18 1NR Classification: Packaging & Wrapping Equipment & Supplies Status: Inactive Positional Accuracy: Automatically positioned to the address	A19SW (NE)	741	-	460715 299227
248	Contemporary Trade Directory Entries Name: Direct Distribution Location: The Constitutional Hall, Cross Street, Wigston, Leicestershire, LE18 2HE Classification: Distribution Services Status: Inactive Positional Accuracy: Automatically positioned to the address	A14SE (E)	706	-	460813 298612
248	Contemporary Trade Directory Entries Name: Moat Service Station Location: Bull Head Street, WIGSTON, Leicestershire, LE18 1PA Classification: Petrol Filling Stations Status: Inactive Positional Accuracy: Automatically positioned to the address	A14SE (E)	738	-	460850 298637
249	Contemporary Trade Directory Entries Name: Wigston Carbreakers Location: Harrison Close, Wigston, Leicestershire, LE18 4ZL Classification: Scrap Metal Merchants Status: Inactive Positional Accuracy: Automatically positioned in the proximity of the address	A7NE (SW)	707	-	459624 298097

Map ID	Details	Quadrant Reference (Compass Direction)	Estimated Distance From Site	Contact	NGR
249	Contemporary Trade Directory Entries Name: L M Window Tinting Location: 25, Harrison Close, Wigston, Leicestershire, LE18 4ZL Classification: Window Tinting Status: Inactive Positional Accuracy: Automatically positioned to the address	A7NE (SW)	708	-	459592 298117
250	Contemporary Trade Directory Entries Name: Delifrance Location: 17, Chartwell Drive, WIGSTON, Leicestershire, LE18 2FL Classification: Manufacturers Status: Active Positional Accuracy: Automatically positioned to the address	A17SE (NW)	711	-	459390 299191
250	Contemporary Trade Directory Entries Name: Moul-Bie Location: 17, Chartwell Drive, Wigston, Leicestershire, LE18 2FL Classification: Mills & Millers Status: Inactive Positional Accuracy: Automatically positioned to the address	A17SE (NW)	711	-	459390 299191
251	Contemporary Trade Directory Entries Name: Prestige Plastics Location: 7, Truro Drive, Wigston, Leicestershire, LE18 2JD Classification: Fascias and Soffits Status: Inactive Positional Accuracy: Automatically positioned to the address	A9NW (SE)	716	-	460587 298187
252	Contemporary Trade Directory Entries Name: Timbateq Location: 2, Chartwell Point, Chartwell Drive, Wigston, Leicestershire, LE18 2FT Classification: Joinery Manufacturers Status: Active Positional Accuracy: Automatically positioned to the address	A17SE (NW)	718	-	459448 299281
252	Contemporary Trade Directory Entries Name: Spectra Dyers Ltd Location: 2-4, Chartwell Drive, Wigston, Leicestershire, LE18 2FL Classification: Dyers Status: Inactive Positional Accuracy: Automatically positioned to the address	A17SE (NW)	718	-	459448 299281
252	Contemporary Trade Directory Entries Name: Jersey Colour Location: 2-4, Chartwell Drive, Wigston, Leicestershire, LE18 2FL Classification: Dyers Status: Inactive Positional Accuracy: Automatically positioned to the address	A17SE (NW)	718	-	459448 299281
253	Contemporary Trade Directory Entries Name: Warner Textile Machinery Location: Magna Road, Wigston, Leicestershire, LE18 4ZH Classification: Machinery - Industrial & Commercial Status: Active Positional Accuracy: Automatically positioned to the address	A7NW (SW)	734	-	459328 298402
253	Contemporary Trade Directory Entries Name: Infinity Autos Ltd Location: Unit 1-2, Magna Road, Wigston, Leicestershire, LE18 4ZH Classification: Car Customisation & Conversion Specialists Status: Inactive Positional Accuracy: Automatically positioned to the address	A7NW (SW)	734	-	459328 298402
253	Contemporary Trade Directory Entries Name: Discovery Knitting Location: Unit B, Magna Road, Wigston, Leicestershire, LE18 4ZH Classification: Textile Manufacturing Status: Active Positional Accuracy: Automatically positioned to the address	A7NW (SW)	734	-	459328 298402
253	Contemporary Trade Directory Entries Name: Select Switchgear & Control Location: Unit 1-2, Magna Road, Wigston, Leicestershire, LE18 4ZH Classification: Electronic Component Manufacturers & Distributors Status: Active Positional Accuracy: Automatically positioned to the address	A7NW (SW)	734	-	459328 298402
253	Contemporary Trade Directory Entries Name: Vertical Garments Ltd Location: Unit B, Magna Road, Wigston, Leicestershire, LE18 4ZH Classification: Clothing & Fabrics - Manufacturers Status: Inactive Positional Accuracy: Automatically positioned to the address	A7NW (SW)	734	-	459328 298402

Map ID	Details	Quadrant Reference (Compass Direction)	Estimated Distance From Site	Contact	NGR
254	<p>Contemporary Trade Directory Entries</p> <p>Name: Quickstitch Location: Aylestone La, Wigston, Leicestershire, LE18 1BD Classification: Dry Cleaners Status: Inactive Positional Accuracy: Manually positioned to the road within the address or location</p>	A18NW (N)	735	-	459806 299518
255	<p>Contemporary Trade Directory Entries</p> <p>Name: Air Ability Location: Unit 44, Westley Grange, West Avenue, WIGSTON, Leicestershire, LE18 2FB Classification: Air Conditioning Equipment & Systems Status: Inactive Positional Accuracy: Automatically positioned to the address</p>	A17SE (NW)	737	-	459551 299401
255	<p>Contemporary Trade Directory Entries</p> <p>Name: Aspects Engineering Location: 45, Westley Grange, Chartwell Drive, Wigston, Leicestershire, LE18 2FL Classification: Electrical Engineers Status: Inactive Positional Accuracy: Automatically positioned to the address</p>	A17SE (NW)	742	-	459551 299406
255	<p>Contemporary Trade Directory Entries</p> <p>Name: Montrose Location: 41 Westley Grange, Chartwell Dr, Wigston, Leicestershire, LE18 2FL Classification: Tool Design, Manufacturers & Makers Status: Inactive Positional Accuracy: Manually positioned to the address or location</p>	A17SE (NW)	753	-	459518 299396
255	<p>Contemporary Trade Directory Entries</p> <p>Name: Montrose Toolmakers Ltd Location: Unit 41, Westley Grange, West Avenue, Wigston, LE18 2FB Classification: Tool Design, Manufacturers & Makers Status: Inactive Positional Accuracy: Automatically positioned to the address</p>	A17SE (NW)	754	-	459518 299397
255	<p>Contemporary Trade Directory Entries</p> <p>Name: Knight & Willson Ltd Location: 41, Westley Grange, Chartwell Drive, Wigston, Leicestershire, LE18 2FL Classification: Printers Status: Inactive Positional Accuracy: Automatically positioned to the address</p>	A17SE (NW)	754	-	459518 299397
255	<p>Contemporary Trade Directory Entries</p> <p>Name: Express Glazing Ltd Location: 34, Westley Grange, Chartwell Drive, Wigston, Leicestershire, LE18 2FL Classification: Glass Products - Manufacturers Status: Inactive Positional Accuracy: Automatically positioned to the address</p>	A17SE (NW)	759	-	459508 299395
255	<p>Contemporary Trade Directory Entries</p> <p>Name: J E Harrison Ltd Location: 34, Westley Grange, Chartwell Drive, Wigston, Leicestershire, LE18 2FL Classification: Clothing Accessory Manufacturers Status: Inactive Positional Accuracy: Automatically positioned to the address</p>	A17SE (NW)	759	-	459508 299395
255	<p>Contemporary Trade Directory Entries</p> <p>Name: T T Engineering Location: 34, Westley Grange, Chartwell Drive, Wigston, Leicestershire, LE18 2FL Classification: Precision Engineers Status: Inactive Positional Accuracy: Automatically positioned to the address</p>	A17SE (NW)	759	-	459508 299395
255	<p>Contemporary Trade Directory Entries</p> <p>Name: Frontline Fascias Location: Unit 39-40, Westley Grange, West Avenue, Wigston, Leicestershire, LE18 2FB Classification: Fascias and Soffits Status: Inactive Positional Accuracy: Manually positioned to the address or location</p>	A17SE (NW)	763	-	459517 299408
255	<p>Contemporary Trade Directory Entries</p> <p>Name: Orbit Press Location: 35, Westley Grange, Chartwell Drive, Wigston, Leicestershire, LE18 2FL Classification: Printers Status: Inactive Positional Accuracy: Automatically positioned to the address</p>	A17SE (NW)	765	-	459508 299402

Map ID	Details	Quadrant Reference (Compass Direction)	Estimated Distance From Site	Contact	NGR
255	<p>Contemporary Trade Directory Entries</p> <p>Name: Pinstriping Uk Location: Unit 35, Westley Grange, West Avenue, Wigston, Leicestershire, LE18 2FB Classification: Car Painters & Sprayers Status: Inactive Positional Accuracy: Automatically positioned to the address</p>	A17SE (NW)	765	-	459508 299402
256	<p>Contemporary Trade Directory Entries</p> <p>Name: Lismark Office Products Ltd Location: Unit D, Magna Road, Wigston, Leicestershire, LE18 4ZH Classification: Office Furniture & Equipment Status: Active Positional Accuracy: Manually positioned within the geographical locality</p>	A7NW (SW)	743	-	459360 298319
256	<p>Contemporary Trade Directory Entries</p> <p>Name: Willowbrook Fabrications Ltd Location: Unit 3, Magna Road, Wigston, Leicestershire, LE18 4ZH Classification: Metal Products - Fabricated Status: Inactive Positional Accuracy: Automatically positioned to the address</p>	A7NW (SW)	743	-	459360 298319
256	<p>Contemporary Trade Directory Entries</p> <p>Name: G & R Refrigeration Ltd Location: Warner House, Magna Road, Wigston, Leicestershire, LE18 4ZH Classification: Air Conditioning & Refrigeration Contractors Status: Inactive Positional Accuracy: Manually positioned within the geographical locality</p>	A7NW (SW)	743	-	459360 298319
257	<p>Contemporary Trade Directory Entries</p> <p>Name: Confidence Location: Harrison Close, Wigston, Leicestershire, LE18 4ZL Classification: Bus & Coach Operators & Stations Status: Inactive Positional Accuracy: Automatically positioned to the address</p>	A7NE (SW)	744	-	459540 298111
258	<p>Contemporary Trade Directory Entries</p> <p>Name: Texaco Location: Bull Head Street, Wigston, Leicestershire, LE18 1PA Classification: Petrol Filling Stations Status: Inactive Positional Accuracy: Automatically positioned to the address</p>	A14SE (E)	749	-	460852 298587
259	<p>Contemporary Trade Directory Entries</p> <p>Name: Magna Print Location: 17, Victoria Street, Wigston, Leicestershire, LE18 1AJ Classification: Printers Status: Inactive Positional Accuracy: Automatically positioned to the address</p>	A19SW (NE)	751	-	460638 299333
259	<p>Contemporary Trade Directory Entries</p> <p>Name: Interiors By Design Location: 96, Leicester Road, Wigston, Leicestershire, LE18 1DR Classification: Kitchen Furniture Manufacturers Status: Active Positional Accuracy: Automatically positioned to the address</p>	A19SW (NE)	761	-	460690 299292
259	<p>Contemporary Trade Directory Entries</p> <p>Name: Floors By Design Location: 96, Leicester Road, Wigston, LE18 1DR Classification: Kitchen Furniture Manufacturers Status: Inactive Positional Accuracy: Automatically positioned to the address</p>	A19SW (NE)	762	-	460691 299292
259	<p>Contemporary Trade Directory Entries</p> <p>Name: Magna Print Signs & Copy Shop Ltd Location: 1, Victoria Street, Wigston, Leicestershire, LE18 1AJ Classification: Printers Status: Inactive Positional Accuracy: Automatically positioned to the address</p>	A19SW (NE)	774	-	460676 299326
259	<p>Contemporary Trade Directory Entries</p> <p>Name: Leicester Hyundai Location: Leicester Rd, Wigston, Leicestershire, LE18 1NT Classification: Car Dealers Status: Inactive Positional Accuracy: Manually positioned to the road within the address or location</p>	A19SW (NE)	774	-	460707 299292
259	<p>Contemporary Trade Directory Entries</p> <p>Name: E M Inspection Co Ltd Location: 11, Victoria Street, Wigston, LE18 1AJ Classification: Testing, Inspection & Calibration Equipment Manufacturers Status: Active Positional Accuracy: Automatically positioned to the address</p>	A19SW (NE)	775	-	460655 299350

Map ID	Details	Quadrant Reference (Compass Direction)	Estimated Distance From Site	Contact	NGR
259	<p>Contemporary Trade Directory Entries</p> <p>Name: Wigston Garage Location: 104-108, Leicester Road, Wigston, Leicestershire, LE18 1DS Classification: Garage Services Status: Inactive Positional Accuracy: Automatically positioned to the address</p>	A19SW (NE)	776	-	460684 299321
259	<p>Contemporary Trade Directory Entries</p> <p>Name: Commission Sales Location: 104-108, Leicester Road, Wigston, Leicestershire, LE18 1DS Classification: Car Dealers Status: Inactive Positional Accuracy: Automatically positioned to the address</p>	A19SW (NE)	776	-	460684 299321
259	<p>Contemporary Trade Directory Entries</p> <p>Name: Wigston Garage & M O T Centre Location: 104-108, Leicester Road, Wigston, LE18 1DS Classification: Mot Testing Centres Status: Active Positional Accuracy: Automatically positioned to the address</p>	A19SW (NE)	785	-	460698 299319
259	<p>Contemporary Trade Directory Entries</p> <p>Name: Leicester Materials Handling Ltd Location: Leicester Rd, Wigston, Leicestershire, LE18 1DS Classification: Conveyors & Conveyor Belts Status: Inactive Positional Accuracy: Manually positioned to the road within the address or location</p>	A19SW (NE)	818	-	460711 299354
260	<p>Contemporary Trade Directory Entries</p> <p>Name: Enterprise 52 Location: 165 Aylestone Lane, Wigston, Leicestershire, LE18 1BE Classification: Hardware Status: Active Positional Accuracy: Manually positioned to the address or location</p>	A18NW (N)	759	-	459809 299544
260	<p>Contemporary Trade Directory Entries</p> <p>Name: Hamilton Forms Location: 171, Aylestone Lane, Wigston, LE18 1BE Classification: Printers Status: Active Positional Accuracy: Automatically positioned to the address</p>	A18NW (N)	789	-	459784 299568
260	<p>Contemporary Trade Directory Entries</p> <p>Name: Hamilton Forms Location: 171, Aylestone Lane, Wigston, LE18 1BE Classification: Printers Status: Inactive Positional Accuracy: Automatically positioned to the address</p>	A18NW (N)	789	-	459784 299568
261	<p>Contemporary Trade Directory Entries</p> <p>Name: N & S A Fisher Ltd Location: Spa Lane, Wigston, LE18 3QD Classification: Car Dealers Status: Inactive Positional Accuracy: Automatically positioned to the address</p>	A14NE (E)	760	-	460880 298816
261	<p>Contemporary Trade Directory Entries</p> <p>Name: Fishers Of Wigston Location: Spa Lane, Wigston, Leicestershire, LE18 3QD Classification: Car Dealers Status: Active Positional Accuracy: Automatically positioned to the address</p>	A14NE (E)	760	-	460880 298816
261	<p>Contemporary Trade Directory Entries</p> <p>Name: N & S A Fisher Ltd Location: Spa Lane, Wigston, Leicestershire, LE18 3QD Classification: Car Dealers Status: Inactive Positional Accuracy: Automatically positioned to the address</p>	A14NE (E)	760	-	460880 298816
261	<p>Contemporary Trade Directory Entries</p> <p>Name: 2wide Location: 3 Spa La, Wigston, Leicestershire, LE18 3QD Classification: Printers Status: Inactive Positional Accuracy: Manually positioned to the road within the address or location</p>	A14NE (E)	775	-	460892 298849
262	<p>Contemporary Trade Directory Entries</p> <p>Name: Southside Auto Repairs Location: Blaby Road, Wigston, Leicestershire, LE18 4SG Classification: Car Body Repairs Status: Inactive Positional Accuracy: Automatically positioned to the address</p>	A12SW (W)	760	-	459252 298556

Map ID	Details	Quadrant Reference (Compass Direction)	Estimated Distance From Site	Contact	NGR
262	<p>Contemporary Trade Directory Entries</p> <p>Name: Roal Enterprises Location: Blaby Road, Wigston, Leicestershire, LE18 4SG Classification: Office Furniture & Equipment Status: Inactive Positional Accuracy: Automatically positioned to the address</p>	A12SW (W)	760	-	459252 298556
263	<p>Contemporary Trade Directory Entries</p> <p>Name: Affordable Appliances Location: 63, Leicester Road, Wigston, LE18 1NR Classification: Cookers - Sales & Service Status: Inactive Positional Accuracy: Automatically positioned to the address</p>	A19SW (NE)	762	-	460715 299262
264	<p>Contemporary Trade Directory Entries</p> <p>Name: Tesco Petrol Station Location: Blaby Road, Wigston, Leicestershire, LE18 4SE Classification: Petrol Filling Stations Status: Active Positional Accuracy: Manually positioned to the address or location</p>	A12SW (W)	769	-	459228 298660
265	<p>Contemporary Trade Directory Entries</p> <p>Name: Esso Location: Bull Head Street, Wigston, Leicestershire, LE18 1PA Classification: Petrol Filling Stations Status: Active Positional Accuracy: Manually positioned to the address or location</p>	A14NE (E)	771	-	460872 298940
265	<p>Contemporary Trade Directory Entries</p> <p>Name: Aristocrat Plaster Mouldings Location: Mowsley End, Wigston, Leicestershire, LE18 3LS Classification: Plaster Manufacturers & Suppliers Status: Inactive Positional Accuracy: Automatically positioned to the address</p>	A14NE (E)	773	-	460880 298915
265	<p>Contemporary Trade Directory Entries</p> <p>Name: Kwik-Fit Location: Mowsley End, Wigston, Leicestershire, LE18 3LS Classification: Tyre Dealers Status: Inactive Positional Accuracy: Automatically positioned to the address</p>	A14NE (E)	773	-	460880 298915
265	<p>Contemporary Trade Directory Entries</p> <p>Name: Cairo Automotive Ltd Location: Unit 2 6 Spa Lane, Wigston, Leicestershire, LE18 3QD Classification: Garage Services Status: Active Positional Accuracy: Manually positioned to the address or location</p>	A14NE (E)	816	-	460924 298912
266	<p>Contemporary Trade Directory Entries</p> <p>Name: Video Image Productions Location: 30, Devonshire Avenue, Wigston, Leicestershire, LE18 4LP Classification: Commercial Cleaning Services Status: Inactive Positional Accuracy: Automatically positioned to the address</p>	A7NW (SW)	783	-	459348 298263
266	<p>Contemporary Trade Directory Entries</p> <p>Name: Pro Clean Location: 30, Devonshire Avenue, Wigston, Leicestershire, LE18 4LP Classification: Commercial Cleaning Services Status: Inactive Positional Accuracy: Automatically positioned to the address</p>	A7NW (SW)	783	-	459348 298263
267	<p>Contemporary Trade Directory Entries</p> <p>Name: Aark Display Location: Chartwell House, 3, Chartwell Drive, Wigston, Leicestershire, LE18 2FL Classification: Machine Tools - Manufacturers & Distributors Status: Active Positional Accuracy: Automatically positioned to the address</p>	A17SE (NW)	783	-	459449 299374
267	<p>Contemporary Trade Directory Entries</p> <p>Name: Cenplas Location: Chartwell House, 3, Chartwell Drive, Wigston, Leicestershire, LE18 2FL Classification: Plastics - Vacuum Forming Status: Inactive Positional Accuracy: Automatically positioned to the address</p>	A17SE (NW)	783	-	459449 299374
268	<p>Contemporary Trade Directory Entries</p> <p>Name: Total Location: Bull Head St, Wigston, Leicestershire, LE18 1PA Classification: Petrol Filling Stations Status: Inactive Positional Accuracy: Manually positioned to the road within the address or location</p>	A14NE (E)	786	-	460864 299024

Map ID	Details	Quadrant Reference (Compass Direction)	Estimated Distance From Site	Contact	NGR
269	<p>Contemporary Trade Directory Entries</p> <p>Name: Home Pools Leicester Ltd Location: 27, Crawford House, West Avenue, Wigston, Leicestershire, LE18 2FB Classification: Swimming Pool Contractors, Repairers & Service Status: Inactive Positional Accuracy: Manually positioned to the address or location</p>	A17NE (NW)	787	-	459528 299446
269	<p>Contemporary Trade Directory Entries</p> <p>Name: Homepools Leicester Location: 27, Crawford House, West Avenue, Wigston, Leicestershire, LE18 2FB Classification: Swimming Pool Contractors, Repairers & Service Status: Inactive Positional Accuracy: Manually positioned to the address or location</p>	A17NE (NW)	787	-	459528 299446
269	<p>Contemporary Trade Directory Entries</p> <p>Name: P R Printing Services Location: 20 Crawford House, West Avenue, Wigston, LE18 2FB Classification: Printers Status: Active Positional Accuracy: Automatically positioned to the address</p>	A17NE (NW)	794	-	459528 299454
269	<p>Contemporary Trade Directory Entries</p> <p>Name: The Cooke Group Location: 136 West Avenue, Wigston, Leicestershire, LE18 2FB Classification: Tool Design, Manufacturers & Makers Status: Active Positional Accuracy: Manually positioned within the geographical locality</p>	A17NE (NW)	797	-	459523 299454
270	<p>Contemporary Trade Directory Entries</p> <p>Name: Mag-Tech Location: Unit 4, 11, Chartwell Drive, Wigston, Leicestershire, LE18 2FL Classification: Air Conditioning & Refrigeration Contractors Status: Inactive Positional Accuracy: Automatically positioned to the address</p>	A17SW (NW)	795	-	459379 299319
271	<p>Contemporary Trade Directory Entries</p> <p>Name: Procam Tool Makers Ltd Location: 18, Crawford House, West Avenue, Wigston, Leicestershire, LE18 2FB Classification: Tool Design, Manufacturers & Makers Status: Inactive Positional Accuracy: Automatically positioned to the address</p>	A17NE (NW)	801	-	459517 299454
271	<p>Contemporary Trade Directory Entries</p> <p>Name: Firststep Stairlifts Location: 17 CRAWFORD HOUSE, WEST AVENUE, WIGSTON, LE18 2FB Classification: Stairlifts - Manufacturers & Installers Status: Active Positional Accuracy: Automatically positioned to the address</p>	A17NE (NW)	804	-	459510 299454
271	<p>Contemporary Trade Directory Entries</p> <p>Name: H K V Engineering Ltd Location: 16, Crawford House, West Avenue, Wigston, Leicestershire, LE18 2FB Classification: Precision Engineers Status: Inactive Positional Accuracy: Automatically positioned to the address</p>	A17NE (NW)	807	-	459504 299453
271	<p>Contemporary Trade Directory Entries</p> <p>Name: Leicester Digital Print Location: Unit 2, Branston House, West Avenue, Wigston, Leicestershire, LE18 2FB Classification: Printers Status: Active Positional Accuracy: Automatically positioned to the address</p>	A17NE (NW)	819	-	459540 299493
271	<p>Contemporary Trade Directory Entries</p> <p>Name: Pigs Ear Crafts Location: Unit 2 Branston Ho, West Av, Wigston, Leicestershire, LE18 2FB Classification: Screen Process Printers Status: Inactive Positional Accuracy: Manually positioned to the address or location</p>	A17NE (NW)	819	-	459540 299493
271	<p>Contemporary Trade Directory Entries</p> <p>Name: Diamond Plus Ltd Location: Unit 3a, Branston House, West Avenue, Wigston, Leicestershire, LE18 2FB Classification: Diamond Tool Manufacturers Status: Inactive Positional Accuracy: Automatically positioned to the address</p>	A17NE (NW)	827	-	459535 299499

Map ID	Details	Quadrant Reference (Compass Direction)	Estimated Distance From Site	Contact	NGR
271	<p>Contemporary Trade Directory Entries</p> <p>Name: Care & Able Location: Unit 5/A, Branston House, West Avenue, WIGSTON, Leicestershire, LE18 2FB Classification: Stairlifts - Manufacturers & Installers Status: Inactive Positional Accuracy: Automatically positioned to the address</p>	A17NE (NW)	828	-	459525 299493
271	<p>Contemporary Trade Directory Entries</p> <p>Name: Film Works Location: Branston House,10 West Av, Wigston, Leicestershire, LE18 2FB Classification: Photo & Digital Imaging Bureaus Status: Inactive Positional Accuracy: Manually positioned to the address or location</p>	A17NE (NW)	828	-	459544 299506
271	<p>Contemporary Trade Directory Entries</p> <p>Name: Commercial & Domestic Cleaning Services Location: Unit 8, Branston House, West Avenue, Wigston, Leicestershire, LE18 2FB Classification: Cleaning Services - Commercial Status: Inactive Positional Accuracy: Automatically positioned to the address</p>	A17NE (NW)	833	-	459517 299493
271	<p>Contemporary Trade Directory Entries</p> <p>Name: Classic Mini Interiors Location: Unit 8, Branston House, West Avenue, Wigston, Leicestershire, LE18 2FB Classification: Manufacturers Status: Inactive Positional Accuracy: Automatically positioned to the address</p>	A17NE (NW)	833	-	459517 299493
271	<p>Contemporary Trade Directory Entries</p> <p>Name: Wood Squared Logistics Location: Branston House,West Avenue, Wigston, Leicestershire, LE18 2FB Classification: Road Haulage Services Status: Active Positional Accuracy: Automatically positioned to the address</p>	A17NE (NW)	834	-	459519 299497
271	<p>Contemporary Trade Directory Entries</p> <p>Name: Commercial Cleaning Services Location: Unit 10, Branston House, West Avenue, Wigston, Leicestershire, LE18 2FB Classification: Commercial Cleaning Services Status: Active Positional Accuracy: Automatically positioned to the address</p>	A17NE (NW)	836	-	459509 299492
271	<p>Contemporary Trade Directory Entries</p> <p>Name: T E Tomson Location: Unit 11, Branston House, West Avenue, Wigston, Leicestershire, LE18 2FB Classification: French Polishing Status: Active Positional Accuracy: Automatically positioned to the address</p>	A17NE (NW)	838	-	459505 299492
271	<p>Contemporary Trade Directory Entries</p> <p>Name: Surface Clean Ltd Location: Unit 9a,Branston House,West Av, Wigston, Leicestershire, LE18 2FB Classification: Commercial Cleaning Services Status: Inactive Positional Accuracy: Manually positioned to the address or location</p>	A17NE (NW)	839	-	459512 299498
271	<p>Contemporary Trade Directory Entries</p> <p>Name: Abrasive Edge Ltd Location: Branston House,Unit 7A West Av, Wigston, Leicestershire, LE18 2FB Classification: Abrasive Products - Manufacturers & Distributors Status: Inactive Positional Accuracy: Manually positioned to the address or location</p>	A17NE (NW)	840	-	459520 299504
271	<p>Contemporary Trade Directory Entries</p> <p>Name: Soar Valley Press Ltd Location: 12 Branston House,West Av, Wigston, Leicestershire, LE18 2FB Classification: Printers Status: Inactive Positional Accuracy: Manually positioned to the address or location</p>	A17NE (NW)	840	-	459502 299492
271	<p>Contemporary Trade Directory Entries</p> <p>Name: S A Design Location: Unit 13,Branston House,West Av, Wigston, Leicestershire, LE18 2FB Classification: Joinery Manufacturers Status: Inactive Positional Accuracy: Manually positioned to the address or location</p>	A17NE (NW)	842	-	459496 299490

Map ID	Details	Quadrant Reference (Compass Direction)	Estimated Distance From Site	Contact	NGR
271	<p>Contemporary Trade Directory Entries</p> <p>Name: Surface Clean Ceiling Restoration Ltd Location: Unit 9/A, Branston House, West Avenue, Wigston, Leicestershire, LE18 2FB Classification: Commercial Cleaning Services Status: Inactive Positional Accuracy: Manually positioned to the address or location</p>	A17NE (NW)	845	-	459512 299505
271	<p>Contemporary Trade Directory Entries</p> <p>Name: Uk Letterbox Co Location: Branston House, 10A West Av, Wigston, Leicestershire, LE18 2FB Classification: Distribution Services Status: Inactive Positional Accuracy: Manually positioned to the address or location</p>	A17NE (NW)	846	-	459508 299504
271	<p>Contemporary Trade Directory Entries</p> <p>Name: Bowbridge Dyeworks Ltd Location: Unit 10/A, Branston House, West Avenue, Wigston, Leicestershire, LE18 2FB Classification: Clothing & Fabrics - Manufacturers Status: Inactive Positional Accuracy: Manually positioned to the address or location</p>	A17NE (NW)	846	-	459508 299504
271	<p>Contemporary Trade Directory Entries</p> <p>Name: Victoria Hydraulic Services Ltd Location: Unit 13/A, Branston House, West Avenue, Wigston, Leicestershire, LE18 2FB Classification: Hydraulic Engineers Status: Inactive Positional Accuracy: Automatically positioned to the address</p>	A17NE (NW)	848	-	459498 299499
271	<p>Contemporary Trade Directory Entries</p> <p>Name: N D S Digital Print Location: Unit 13a, Branston House, West Avenue, Wigston, Leicestershire, LE18 2FB Classification: Printers Status: Inactive Positional Accuracy: Automatically positioned to the address</p>	A17NE (NW)	849	-	459498 299500
271	<p>Contemporary Trade Directory Entries</p> <p>Name: J T Greaves Systems Location: Unit 13a, Branston House, West Avenue, Wigston, Leicestershire, LE18 2FB Classification: Electrical Engineers Status: Inactive Positional Accuracy: Automatically positioned to the address</p>	A17NE (NW)	849	-	459498 299500
271	<p>Contemporary Trade Directory Entries</p> <p>Name: Calla Rosa Designs Location: Unit 14/A, Branston House, West Avenue, Wigston, Leicestershire, LE18 2FB Classification: Hats & Caps - Manufacturers Status: Inactive Positional Accuracy: Automatically positioned to the address</p>	A17NE (NW)	852	-	459494 299501
271	<p>Contemporary Trade Directory Entries</p> <p>Name: Commercial Upholstery Leicester Ltd Location: Unit 14a, Branston House, West Avenue, Wigston, LE18 2FB Classification: Seating Manufacturers Status: Active Positional Accuracy: Automatically positioned to the address</p>	A17NE (NW)	855	-	459493 299504
272	<p>Contemporary Trade Directory Entries</p> <p>Name: Mcrobbies Tyres Ltd Location: 6, Spa Lane, Wigston, Leicestershire, LE18 3QD Classification: Tyre Dealers Status: Active Positional Accuracy: Automatically positioned to the address</p>	A14NE (E)	810	-	460922 298886
272	<p>Contemporary Trade Directory Entries</p> <p>Name: J C Products Location: 6, Spa Lane, Wigston, Leicestershire, LE18 3QD Classification: Footwear - Manufacturers and Suppliers Status: Inactive Positional Accuracy: Manually positioned to the address or location</p>	A14NE (E)	810	-	460922 298886
272	<p>Contemporary Trade Directory Entries</p> <p>Name: Building Plastics 2 Go Location: Unit 1A,6 Spa La, Wigston, Leicestershire, LE18 3QD Classification: Fascias and Soffits Status: Inactive Positional Accuracy: Manually positioned to the address or location</p>	A14NE (E)	815	-	460928 298886
273	<p>Contemporary Trade Directory Entries</p> <p>Name: A M Interiors Location: A, 2, Radnor Road, Wigston, Leicestershire, LE18 4XY Classification: Cabinet Makers Status: Inactive Positional Accuracy: Automatically positioned to the address</p>	A17SW (NW)	813	-	459241 299130

Map ID	Details	Quadrant Reference (Compass Direction)	Estimated Distance From Site	Contact	NGR
273	<p>Contemporary Trade Directory Entries</p> <p>Name: Leicester Spraying Services Location: 2a, Radnor Road, Wigston, Leicestershire, LE18 4XY Classification: Spraying - Paint & Coatings Status: Inactive Positional Accuracy: Automatically positioned to the address</p>	A17SW (NW)	813	-	459241 299130
273	<p>Contemporary Trade Directory Entries</p> <p>Name: A D S Laser Cutting Ltd Location: The Monarch Buildings, Radnor Road, Wigston, Leicestershire, LE18 4XY Classification: Sheet Metal Work Status: Active Positional Accuracy: Automatically positioned to the address</p>	A17SW (NW)	832	-	459214 299114
273	<p>Contemporary Trade Directory Entries</p> <p>Name: Croftshaw Ltd Location: Radnor Rd, Wigston, Leicestershire, LE18 4XY Classification: Chemicals - Distributors & Wholesalers Status: Inactive Positional Accuracy: Manually positioned to the road within the address or location</p>	A17SW (W)	850	-	459193 299110
274	<p>Contemporary Trade Directory Entries</p> <p>Name: K M H Powder Coating Location: 10b, Radnor Road, Wigston, Leicestershire, LE18 4XY Classification: Powder Coatings Status: Active Positional Accuracy: Automatically positioned to the address</p>	A12NW (W)	814	-	459189 298969
274	<p>Contemporary Trade Directory Entries</p> <p>Name: Treble-O Knitwear Ltd Location: 8b-9b, Radnor Road, Wigston, Leicestershire, LE18 4XY Classification: Knitwear Manufacturers & Wholesalers Status: Inactive Positional Accuracy: Automatically positioned to the address</p>	A12NW (W)	829	-	459176 298977
274	<p>Contemporary Trade Directory Entries</p> <p>Name: Tower Tool Company Ltd Location: 8b-9b, Radnor Road, Wigston, Leicestershire, LE18 4XY Classification: Precision Engineers Status: Inactive Positional Accuracy: Automatically positioned to the address</p>	A12NW (W)	829	-	459176 298977
275	<p>Contemporary Trade Directory Entries</p> <p>Name: J R Workshop Ltd Location: 1b Radnor Rd, Wigston, Leicestershire, LE18 4XY Classification: Woodburning Stoves Status: Inactive Positional Accuracy: Manually positioned within the geographical locality</p>	A12NW (W)	815	-	459206 299040
275	<p>Contemporary Trade Directory Entries</p> <p>Name: Stowlin Ltd Location: Radnor Road, Wigston, Leicestershire, LE18 4XY Classification: Chemicals - Distributors & Wholesalers Status: Active Positional Accuracy: Automatically positioned to the address</p>	A12NW (W)	815	-	459206 299040
275	<p>Contemporary Trade Directory Entries</p> <p>Name: Whelband Location: 6 Radnor Rd, Wigston, Leicestershire, LE18 4XY Classification: Chemical Manufacturers Status: Inactive Positional Accuracy: Manually positioned to the road within the address or location</p>	A12NW (W)	856	-	459164 299042
276	<p>Contemporary Trade Directory Entries</p> <p>Name: Humphreys & Sons Ltd Location: Europa House, Newton Lane, Wigston, Leicestershire, LE18 3SG Classification: Leisure & Sportswear Manufacturers & Wholesalers Status: Inactive Positional Accuracy: Automatically positioned to the address</p>	A14SE (E)	815	-	460912 298551
277	<p>Contemporary Trade Directory Entries</p> <p>Name: Frame Maker Leicester Location: 3a-5a, Radnor Road, WIGSTON, Leicestershire, LE18 4XY Classification: Window Frame Manufacturers Status: Active Positional Accuracy: Automatically positioned to the address</p>	A17SW (NW)	820	-	459246 299156
278	<p>Contemporary Trade Directory Entries</p> <p>Name: Basic Thinking Location: 228, Aylestone Lane, Wigston, Leicestershire, LE18 1BD Classification: Clothing & Fabrics - Manufacturers Status: Inactive Positional Accuracy: Automatically positioned in the proximity of the address</p>	A17NE (NW)	823	-	459693 299575

Map ID	Details	Quadrant Reference (Compass Direction)	Estimated Distance From Site	Contact	NGR
279	Contemporary Trade Directory Entries Name: Fix Direct Location: 4, Chartwell Drive, Wigston, LE18 2FL Classification: Builders' Merchants Status: Active Positional Accuracy: Automatically positioned to the address	A17SW (NW)	827	-	459329 299307
280	Contemporary Trade Directory Entries Name: Cars & Vans For Sale Ltd Location: 89 Leicester Road, Wigston, Leicestershire, LE18 1NT Classification: Car Dealers - Used Status: Inactive Positional Accuracy: Manually positioned to the address or location	A19SW (NE)	831	-	460728 299355
280	Contemporary Trade Directory Entries Name: Acrc Location: The Courtyard, North Street, Wigston, LE18 1PS Classification: Air Conditioning & Refrigeration Contractors Status: Inactive Positional Accuracy: Automatically positioned to the address	A19SE (NE)	865	-	460755 299376
280	Contemporary Trade Directory Entries Name: Acrc Ltd Location: The Courtyard, North Street, Wigston, Leicestershire, LE18 1PS Classification: Air Conditioning & Refrigeration Contractors Status: Inactive Positional Accuracy: Automatically positioned to the address	A19SE (NE)	865	-	460755 299376
280	Contemporary Trade Directory Entries Name: The Right Cars Location: 105, Leicester Road, Wigston, LE18 1NS Classification: Car Dealers - Used Status: Inactive Positional Accuracy: Automatically positioned to the address	A19SW (NE)	870	-	460727 299412
280	Contemporary Trade Directory Entries Name: Cars 4 Everyone Location: 105, Leicester Road, Wigston, Leicestershire, LE18 1NS Classification: Car Dealers Status: Inactive Positional Accuracy: Automatically positioned to the address	A19SE (NE)	871	-	460738 299403
280	Contemporary Trade Directory Entries Name: Keith Tazzyman Location: 105, Leicester Road, Wigston, Leicestershire, LE18 1NS Classification: Car Dealers Status: Inactive Positional Accuracy: Automatically positioned to the address	A19SE (NE)	871	-	460738 299403
280	Contemporary Trade Directory Entries Name: Quantum Cars Of Leicester Location: 105, Leicester Road, Wigston, LE18 1NS Classification: Car Dealers - Used Status: Inactive Positional Accuracy: Automatically positioned to the address	A19SE (NE)	871	-	460730 299410
280	Contemporary Trade Directory Entries Name: Motorlink Cars Location: 105 Leicester Road, Wigston, Leicestershire, LE18 1NS Classification: Car Dealers - Used Status: Active Positional Accuracy: Automatically positioned to the address	A19SE (NE)	871	-	460730 299410
281	Contemporary Trade Directory Entries Name: Hyundai Authorised Repairs Location: Leicester Rd, Wigston, Leicestershire, LE18 1NT Classification: Car Dealers Status: Inactive Positional Accuracy: Manually positioned within the geographical locality	A19SE (NE)	836	-	460745 299343
281	Contemporary Trade Directory Entries Name: Bishops Of Leicester Location: Leicester Road, Wigston, Leicestershire, LE18 1NT Classification: Car Dealers - Used Status: Inactive Positional Accuracy: Automatically positioned to the address	A19SE (NE)	836	-	460745 299343
281	Contemporary Trade Directory Entries Name: Covertec Solutions Ltd Location: 60 North St, Wigston, Leicestershire, LE18 1PS Classification: Car Body Repairs Status: Inactive Positional Accuracy: Manually positioned to the road within the address or location	A19SE (NE)	862	-	460766 299358

Map ID	Details	Quadrant Reference (Compass Direction)	Estimated Distance From Site	Contact	NGR
282	Contemporary Trade Directory Entries Name: Nuera Products Ltd Location: 7b, Radnor Road, Wigston, LE18 4XY Classification: Leather Goods - Cleaning Status: Active Positional Accuracy: Automatically positioned to the address	A12NW (W)	839	-	459163 298967
282	Contemporary Trade Directory Entries Name: Ernest Whelband Ltd Location: 7, Radnor Road, Wigston, Leicestershire, LE18 4XY Classification: Chemicals & Allied Products Status: Inactive Positional Accuracy: Automatically positioned to the address	A12NW (W)	846	-	459159 298978
282	Contemporary Trade Directory Entries Name: Tower Tool Co Ltd Location: 5b, Radnor Road, Wigston, Leicestershire, LE18 4XY Classification: Precision Engineers Status: Inactive Positional Accuracy: Automatically positioned to the address	A12NW (W)	854	-	459152 298982
282	Contemporary Trade Directory Entries Name: Mick Tunnicliff Location: 5b, Radnor Road, Wigston, Leicestershire, LE18 4XY Classification: Car Body Repairs Status: Active Positional Accuracy: Automatically positioned to the address	A12NW (W)	854	-	459152 298982
282	Contemporary Trade Directory Entries Name: Atton'S Autos Location: 5b, Radnor Road, Wigston, LE18 4XY Classification: Garage Services Status: Inactive Positional Accuracy: Automatically positioned to the address	A12NW (W)	855	-	459148 298973
282	Contemporary Trade Directory Entries Name: Kenyon Motors Ltd Location: 3b, Radnor Road, Wigston, Leicestershire, LE18 4XY Classification: Garage Services Status: Inactive Positional Accuracy: Automatically positioned to the address	A12NW (W)	861	-	459144 298985
282	Contemporary Trade Directory Entries Name: M & B Spraying Location: 2b, Radnor Road, Wigston, Leicestershire, LE18 4XY Classification: Spraying - Paint & Coatings Status: Inactive Positional Accuracy: Automatically positioned to the address	A12NW (W)	877	-	459132 299002
282	Contemporary Trade Directory Entries Name: M & B Location: 2b, Radnor Road, Wigston, Leicestershire, LE18 4XY Classification: Spraying - Paint & Coatings Status: Inactive Positional Accuracy: Automatically positioned to the address	A12NW (W)	877	-	459132 299002
283	Contemporary Trade Directory Entries Name: Doors With Design Location: 5-9, Chartwell Drive, Wigston, Leicestershire, LE18 2FL Classification: Shop Fittings Manufacturers Status: Active Positional Accuracy: Automatically positioned to the address	A17SW (NW)	843	-	459372 299384
283	Contemporary Trade Directory Entries Name: Intek Location: 5-9, Chartwell Drive, Wigston, Leicestershire, LE18 2FL Classification: Homefurnishings - Manufacturers Status: Inactive Positional Accuracy: Automatically positioned to the address	A17SW (NW)	843	-	459372 299384
283	Contemporary Trade Directory Entries Name: Printall Display Ltd Location: Unit 9, Chartwell Drive, Wigston, Leicestershire, LE18 2FL Classification: Screen Process Printers Status: Inactive Positional Accuracy: Automatically positioned to the address	A17SW (NW)	843	-	459372 299384
283	Contemporary Trade Directory Entries Name: Doors With Design Location: 5-9, Chartwell Drive, Wigston, LE18 2FL Classification: Door Manufacturers - Domestic Status: Inactive Positional Accuracy: Automatically positioned to the address	A17SW (NW)	843	-	459372 299384

Map ID	Details	Quadrant Reference (Compass Direction)	Estimated Distance From Site	Contact	NGR
284	<p>Contemporary Trade Directory Entries</p> <p>Name: Laminate Fabrications Ltd Location: 144 West Avenue, Wigston, Leicestershire, LE18 2FB Classification: Machine Shops Status: Active Positional Accuracy: Manually positioned to the address or location</p>	A17NE (NW)	858	-	459436 299464
284	<p>Contemporary Trade Directory Entries</p> <p>Name: Travis Perkins Wigston Location: Chartwell Drive, Wigston, Leicestershire, LE18 2FL Classification: Builders' Merchants Status: Active Positional Accuracy: Automatically positioned to the address</p>	A17NE (NW)	860	-	459442 299472
284	<p>Contemporary Trade Directory Entries</p> <p>Name: Bowbridge Dyeworks Ltd Location: 140-144, West Avenue, Wigston, Leicestershire, LE18 2FB Classification: Dyers Status: Inactive Positional Accuracy: Automatically positioned to the address</p>	A17NE (NW)	860	-	459442 299472
284	<p>Contemporary Trade Directory Entries</p> <p>Name: Jubb Uk Ltd Location: Chartwell House, 3, Chartwell Drive, Wigston, Leicestershire, LE18 2FL Classification: Plastic Products - Manufacturers Status: Inactive Positional Accuracy: Automatically positioned to the address</p>	A17NE (NW)	860	-	459442 299472
285	<p>Contemporary Trade Directory Entries</p> <p>Name: The Mansfield Group Location: Cornwall Road, Wigston, Leicestershire, LE18 4XH Classification: Car Breakdown & Recovery Services Status: Active Positional Accuracy: Automatically positioned to the address</p>	A12NW (W)	863	-	459131 298916
285	<p>Contemporary Trade Directory Entries</p> <p>Name: Becker Drives Ltd Location: Cornwall Road, Wigston, Leicestershire, LE18 4XH Classification: Electric Motor Sales & Service Status: Inactive Positional Accuracy: Automatically positioned to the address</p>	A12NW (W)	901	-	459094 298929
285	<p>Contemporary Trade Directory Entries</p> <p>Name: Hygiene Group Location: C1 A, Cornwall Rd, Wigston, Leicestershire, LE18 4XH Classification: Cleaning Services - Commercial Status: Inactive Positional Accuracy: Manually positioned to the road within the address or location</p>	A12NW (W)	949	-	459045 298926
286	<p>Contemporary Trade Directory Entries</p> <p>Name: Europa Sports Location: Europa House, Newton La, Wigston, Leicestershire, LE18 3SG Classification: Leisure & Sportswear Manufacturers & Wholesalers Status: Inactive Positional Accuracy: Automatically positioned to the address</p>	A14SE (E)	865	-	460958 298528
286	<p>Contemporary Trade Directory Entries</p> <p>Name: Sphere Automotives Location: Europa House, Newton La, Wigston, Leicestershire, LE18 3SG Classification: Car Dealers - Used Status: Inactive Positional Accuracy: Automatically positioned to the address</p>	A14SE (E)	865	-	460958 298528
287	<p>Contemporary Trade Directory Entries</p> <p>Name: Countess Fashions Location: Unit 1, West House, West Avenue, Wigston, Leicestershire, LE18 2FB Classification: Clothing & Fabrics - Manufacturers Status: Inactive Positional Accuracy: Manually positioned to the address or location</p>	A17NE (NW)	875	-	459523 299548
288	<p>Contemporary Trade Directory Entries</p> <p>Name: Metafacture Location: 161, Gloucester Crescent, Wigston, Leicestershire, LE18 4YH Classification: Sheet Metal Work Status: Active Positional Accuracy: Automatically positioned to the address</p>	A17SW (NW)	878	-	459208 299212
289	<p>Contemporary Trade Directory Entries</p> <p>Name: The Anodising Co Ltd Location: North Street, Wigston, Leicestershire, LE18 1PS Classification: Anodisers Status: Inactive Positional Accuracy: Automatically positioned to the address</p>	A19SE (NE)	884	-	460763 299395

Map ID	Details	Quadrant Reference (Compass Direction)	Estimated Distance From Site	Contact	NGR
289	Contemporary Trade Directory Entries Name: R S T International Ltd Location: NORTH STREET, WIGSTON, LE18 1PS Classification: Clothing & Fabrics - Manufacturers Status: Active Positional Accuracy: Automatically positioned to the address	A19SE (NE)	892	-	460789 299378
289	Contemporary Trade Directory Entries Name: Quantum Cars Location: 1, North Street, Wigston, Leicestershire, LE18 1PS Classification: Car Dealers - Used Status: Inactive Positional Accuracy: Automatically positioned to the address	A19SE (NE)	927	-	460806 299411
289	Contemporary Trade Directory Entries Name: Aartus Pos Ltd Location: 1, North Street, Wigston, Leicestershire, LE18 1PS Classification: Printers Status: Inactive Positional Accuracy: Automatically positioned to the address	A19SE (NE)	927	-	460806 299411
289	Contemporary Trade Directory Entries Name: Jct-21 Location: 1, North Street, Wigston, Leicestershire, LE18 1PS Classification: Car Dealers - Used Status: Inactive Positional Accuracy: Manually positioned to the address or location	A19SE (NE)	927	-	460806 299411
289	Contemporary Trade Directory Entries Name: R S T Location: 1 North Street, Wigston, Leicestershire, LE18 1PS Classification: Clothing & Fabrics - Manufacturers Status: Inactive Positional Accuracy: Automatically positioned to the address	A19SE (NE)	930	-	460807 299415
289	Contemporary Trade Directory Entries Name: Cool Runnings Location: NORTH STREET, WIGSTON, LE18 1PS Classification: Car Dealers - Used Status: Active Positional Accuracy: Automatically positioned to the address	A19SE (NE)	930	-	460807 299415
290	Contemporary Trade Directory Entries Name: J R Workshop Ltd Location: 1b, Radnor Road, Wigston, Leicestershire, LE18 4XY Classification: Woodburning Stoves Status: Inactive Positional Accuracy: Automatically positioned to the address	A12NW (W)	886	-	459120 298993
290	Contemporary Trade Directory Entries Name: Uk Made Stoves Location: 1b, Radnor Road, Wigston, LE18 4XY Classification: Woodburning Stoves Status: Inactive Positional Accuracy: Automatically positioned to the address	A12NW (W)	886	-	459120 298993
290	Contemporary Trade Directory Entries Name: J R C Contracts Ltd Location: 1b, Radnor Road, Wigston, LE18 4XY Classification: Tungsten Tool Manufacturers & Distributors Status: Inactive Positional Accuracy: Automatically positioned to the address	A12NW (W)	886	-	459120 298989
290	Contemporary Trade Directory Entries Name: The Metal Foundry Location: 1b, Radnor Road, Wigston, LE18 4XY Classification: Die-Casting Equipment & Services Status: Inactive Positional Accuracy: Automatically positioned to the address	A12NW (W)	886	-	459120 298989
290	Contemporary Trade Directory Entries Name: J R Designs Location: 1b, Radnor Road, Wigston, Leicestershire, LE18 4XY Classification: Fireplaces & Mantelpieces Status: Inactive Positional Accuracy: Automatically positioned to the address	A12NW (W)	886	-	459120 298993
290	Contemporary Trade Directory Entries Name: Crusader Foil Blockers Ltd Location: C1, Cornwall Road, Wigston, Leicestershire, LE18 4XH Classification: Print Finishers Status: Inactive Positional Accuracy: Automatically positioned to the address	A12NW (W)	920	-	459084 298986

Map ID	Details	Quadrant Reference (Compass Direction)	Estimated Distance From Site	Contact	NGR
290	<p>Contemporary Trade Directory Entries</p> <p>Name: Vent Vision Location: C1, Cornwall Road, Wigston, Leicestershire, LE18 4XH Classification: Ventilators & Ventilation Systems Status: Inactive Positional Accuracy: Automatically positioned to the address</p>	A12NW (W)	920	-	459084 298986
291	<p>Contemporary Trade Directory Entries</p> <p>Name: Goldhill Garage Location: 136, West Avenue, Wigston, LE18 2FB Classification: Garage Services Status: Inactive Positional Accuracy: Automatically positioned to the address</p>	A17NE (NW)	900	-	459543 299590
291	<p>Contemporary Trade Directory Entries</p> <p>Name: Cookes Patterns & Castings Location: 136, West Avenue, Wigston, Leicestershire, LE18 2FB Classification: Engineers - General Status: Inactive Positional Accuracy: Automatically positioned to the address</p>	A17NE (NW)	900	-	459543 299590
291	<p>Contemporary Trade Directory Entries</p> <p>Name: Cookes Patterns & Castings Location: 136, West Avenue, Wigston, LE18 2FB Classification: Engineers - General Status: Inactive Positional Accuracy: Automatically positioned to the address</p>	A17NE (NW)	901	-	459543 299590
291	<p>Contemporary Trade Directory Entries</p> <p>Name: J Robson Autos Ltd Location: 136 West Avenue, Wigston, Leicestershire, LE18 2FB Classification: Garage Services Status: Active Positional Accuracy: Automatically positioned to the address</p>	A17NE (NW)	901	-	459543 299590
291	<p>Contemporary Trade Directory Entries</p> <p>Name: Goldhill Location: West Avenue, Wigston, Leicestershire, LE18 2FB Classification: Garage Services Status: Inactive Positional Accuracy: Automatically positioned to the address</p>	A17NE (NW)	926	-	459533 299613
291	<p>Contemporary Trade Directory Entries</p> <p>Name: Fine Knits Uk Ltd Location: 228, Aylestone Lane, Wigston, LE18 1BD Classification: Knitting Yarn Manufacturers & Wholesalers Status: Active Positional Accuracy: Automatically positioned to the address</p>	A17NE (NW)	955	-	459532 299646
292	<p>Contemporary Trade Directory Entries</p> <p>Name: Colours Fabrics Ltd Location: Unit 11, Viking Rd, Wigston, Leicestershire, LE18 2BL Classification: Clothing & Fabrics - Manufacturers Status: Inactive Positional Accuracy: Manually positioned to the address or location</p>	A17NE (NW)	904	-	459470 299548
292	<p>Contemporary Trade Directory Entries</p> <p>Name: The Wheel Specialist Location: 12, Viking Road, Wigston, Leicestershire, LE18 2BL Classification: Garage Services Status: Active Positional Accuracy: Automatically positioned to the address</p>	A17NE (NW)	922	-	459454 299559
292	<p>Contemporary Trade Directory Entries</p> <p>Name: Alcoa Fastening Systems Location: 12, Viking Road, Wigston, Leicestershire, LE18 2BL Classification: Aviation Engineers Status: Inactive Positional Accuracy: Automatically positioned to the address</p>	A17NE (NW)	922	-	459454 299559
292	<p>Contemporary Trade Directory Entries</p> <p>Name: Metalquip Location: 12 Viking Rd, Wigston, Leicestershire, LE18 2BL Classification: Metal Workers Status: Inactive Positional Accuracy: Manually positioned to the address or location</p>	A17NE (NW)	923	-	459454 299560
293	<p>Contemporary Trade Directory Entries</p> <p>Name: Middlepeak Marble & Granite Location: Unit 5, Cornwall Road, Wigston, LE18 4XH Classification: Machine Shops Status: Inactive Positional Accuracy: Automatically positioned to the address</p>	A12NW (W)	905	-	459084 298866

Map ID	Details	Quadrant Reference (Compass Direction)	Estimated Distance From Site	Contact	NGR
294	<p>Contemporary Trade Directory Entries</p> <p>Name: Pure Location: 6, Amesbury Road, Wigston, Leicestershire, LE18 2RB Classification: Cleaning Services - Domestic Status: Inactive Positional Accuracy: Automatically positioned to the address</p>	A8SE (S)	909	-	460334 297842
295	<p>Contemporary Trade Directory Entries</p> <p>Name: H J Hall Location: 185, Gloucester Crescent, Wigston, Leicestershire, LE18 4YH Classification: Lingerie & Hosiery Manufacturers & Wholesalers Status: Inactive Positional Accuracy: Automatically positioned to the address</p>	A17SW (NW)	912	-	459245 299335
295	<p>Contemporary Trade Directory Entries</p> <p>Name: Jane Cox & Co Ltd Location: 193, Gloucester Crescent, Wigston, Leicestershire, LE18 4YH Classification: Boxes & Cartons Status: Inactive Positional Accuracy: Automatically positioned to the address</p>	A17SW (NW)	941	-	459242 299382
295	<p>Contemporary Trade Directory Entries</p> <p>Name: Flamingo Schoolwear Location: 193, Gloucester Crescent, Wigston, Leicestershire, LE18 4YH Classification: Textile Manufacturing Status: Active Positional Accuracy: Automatically positioned to the address</p>	A17SW (NW)	941	-	459242 299382
295	<p>Contemporary Trade Directory Entries</p> <p>Name: Pollard Boxes Ltd Location: 193, Gloucester Crescent, Wigston, Leicestershire, LE18 4YH Classification: Boxes & Cartons Status: Inactive Positional Accuracy: Automatically positioned to the address</p>	A17SW (NW)	941	-	459242 299382
296	<p>Contemporary Trade Directory Entries</p> <p>Name: Nova Laboratories Ltd Location: Martin House, Gloucester Crescent, Wigston, Leicestershire, LE18 4YL Classification: Pharmaceutical Manufacturers & Distributors Status: Inactive Positional Accuracy: Manually positioned to the address or location</p>	A17SW (W)	914	-	459134 299135
297	<p>Contemporary Trade Directory Entries</p> <p>Name: Blackfriars Bakery Location: 185, Gloucester Crescent, Wigston, LE18 4YH Classification: Manufacturers Status: Inactive Positional Accuracy: Automatically positioned to the address</p>	A17SW (NW)	918	-	459232 299328
298	<p>Contemporary Trade Directory Entries</p> <p>Name: Mac Robbies Tyres Location: Unit 2,6 Spa Lane, Wigston, Leicestershire, LE18 3QD Classification: Tyre Dealers Status: Inactive Positional Accuracy: Manually positioned within the geographical locality</p>	A14NE (E)	921	-	461035 298881
299	<p>Contemporary Trade Directory Entries</p> <p>Name: Nova Laboratories Ltd Location: Martin House, 119, Gloucester Crescent, Wigston, LE18 4YF Classification: Laboratories Status: Active Positional Accuracy: Automatically positioned to the address</p>	A12NW (W)	921	-	459110 299087
299	<p>Contemporary Trade Directory Entries</p> <p>Name: Nova Bio-Pharma Holdings Ltd Location: Martin House, 119, Gloucester Crescent, Wigston, LE18 4YF Classification: Pharmaceutical Manufacturers & Distributors Status: Active Positional Accuracy: Automatically positioned to the address</p>	A12NW (W)	921	-	459110 299087
300	<p>Contemporary Trade Directory Entries</p> <p>Name: Csb Environmental Location: Unit 5, Cornwall Business Centre, Cornwall Road, Wigston, Leicestershire, LE18 4XH Classification: Commercial Cleaning Services Status: Inactive Positional Accuracy: Manually positioned within the geographical locality</p>	A12NW (W)	940	-	459047 298816

Map ID	Details	Quadrant Reference (Compass Direction)	Estimated Distance From Site	Contact	NGR
301	<p>Contemporary Trade Directory Entries</p> <p>Name: Team Fashions Ltd Location: 228 Aylestone La, Wigston, Leicestershire, LE18 1BD Classification: Knitwear Manufacturers & Wholesalers Status: Inactive Positional Accuracy: Manually positioned to the road within the address or location</p>	A17NE (NW)	962	-	459582 299679
302	<p>Contemporary Trade Directory Entries</p> <p>Name: Arriva Plc Location: Station Street, Wigston, LE18 4TH Classification: Mot Testing Centres Status: Inactive Positional Accuracy: Automatically positioned to the address</p>	A11SE (W)	974	-	459037 298543
302	<p>Contemporary Trade Directory Entries</p> <p>Name: Station Street Garage Location: Wigston Garage, Station Street, Wigston, Leicestershire, LE18 4TH Classification: Garage Services Status: Inactive Positional Accuracy: Automatically positioned to the address</p>	A11SE (W)	975	-	459037 298543
302	<p>Contemporary Trade Directory Entries</p> <p>Name: Armchair Doctor Location: The Green House, Station Street, Wigston, LE18 4TH Classification: Furniture - Repairing & Restoring Status: Inactive Positional Accuracy: Automatically positioned to the address</p>	A11SE (W)	992	-	459028 298494
302	<p>Contemporary Trade Directory Entries</p> <p>Name: J B Green Upholstery Location: The Green House, Station Street, Wigston, LE18 4TH Classification: Furniture - Repairing & Restoring Status: Active Positional Accuracy: Automatically positioned to the address</p>	A11SE (W)	992	-	459028 298494
303	<p>Contemporary Trade Directory Entries</p> <p>Name: G C Pest Control Ltd Location: 7, Langton Road, Wigston, LE18 2HT Classification: Pest & Vermin Control Status: Active Positional Accuracy: Automatically positioned to the address</p>	A9NE (SE)	977	-	460920 298172
304	<p>Contemporary Trade Directory Entries</p> <p>Name: Northbridge Motorsport Location: 16 Viking Road, Wigston, Leicestershire, LE18 2BL Classification: Nuts, Bolts & Fixings Status: Inactive Positional Accuracy: Automatically positioned to the address</p>	A17NW (NW)	977	-	459364 299559
305	<p>Contemporary Trade Directory Entries</p> <p>Name: Harry Dalby Engineering Location: Gloucester Crescent, Wigston, Leicestershire, LE18 4YQ Classification: Sheet Metal Work Status: Active Positional Accuracy: Automatically positioned to the address</p>	A17NW (NW)	983	-	459239 299444
306	<p>Contemporary Trade Directory Entries</p> <p>Name: Extrusion Express Location: 236, Aylestone Lane, Wigston, LE18 1BD Classification: Plastics - Extrusion Status: Active Positional Accuracy: Automatically positioned to the address</p>	A17NE (NW)	995	-	459496 299672
307	<p>Contemporary Trade Directory Entries</p> <p>Name: Devs Rainbows End Location: 41, Oadby Road, Wigston, Leicestershire, LE18 3RP Classification: Scrap Metal Merchants Status: Inactive Positional Accuracy: Automatically positioned to the address</p>	A19SE (NE)	996	-	461017 299211
308	<p>Contemporary Trade Directory Entries</p> <p>Name: Leicester Aircon Location: UNIT 6, CORNWALL BUSINESS CENTRE, CORNWALL ROAD, WIGSTON, LE18 4XH Classification: Air Conditioning & Refrigeration Contractors Status: Active Positional Accuracy: Automatically positioned to the address</p>	A11SE (W)	999	-	458991 298726

Map ID	Details	Quadrant Reference (Compass Direction)	Estimated Distance From Site	Contact	NGR
309	Fuel Station Entries Name: Rss Wigston Location: Bull Head Street , , Wigston, Leicestershire, LE18 1PA Brand: Esso Premises Type: Petrol Station Status: Open Positional Accuracy: Manually positioned to the address or location	A14SE (E)	749	-	460852 298587
310	Fuel Station Entries Name: Wigston Service Station Location: Bull Head Street , , Wigston, Leicestershire, LE18 1PA Brand: Total Premises Type: Not Applicable Status: Obsolete Positional Accuracy: Manually positioned within the geographical locality	A14NE (E)	763	-	460864 298941
311	Fuel Station Entries Name: Tesco South Wigston Location: Blaby Road , South Wigston , Leicester, Leicestershire, LE18 4SE Brand: Tesco Premises Type: Hypermarket Status: Open Positional Accuracy: Manually positioned to the address or location	A12SW (W)	769	-	459228 298660
312	Fuel Station Entries Name: Bishop And Bishop Ltd Location: Wakes Road North Street, , Wigston, Leicestershire, LE18 1NT Brand: Obsolete Premises Type: Not Applicable Status: Obsolete Positional Accuracy: Manually positioned to the road within the address or location	A19SW (NE)	780	-	460711 299297
313	Points of Interest - Commercial Services Name: Cartec Location: 3 Central Avenue, Wigston, LE18 2AB Category: Repair and Servicing Class Code: Vehicle Repair, Testing and Servicing Positional Accuracy: Positioned to address or location	A14NW (E)	360	7	460476 298824
313	Points of Interest - Commercial Services Name: S A Auto Services Location: 3 Central Avenue, Wigston, LE18 2AB Category: Personal, Consumer and other Services Class Code: Vehicle Cleaning Services Positional Accuracy: Positioned to address or location	A14NW (E)	360	7	460476 298824
314	Points of Interest - Commercial Services Name: Auto Cosmetics Ltd Location: End Unit Clarks Road, Wigston, LE18 2BG Category: Repair and Servicing Class Code: Vehicle Repair, Testing and Servicing Positional Accuracy: Positioned to address or location	A12NE (W)	425	7	459581 298933
315	Points of Interest - Commercial Services Name: Sheet Metal Fabrication UK Ltd Location: 92 Pullman Road, Wigston, LE18 2DB Category: Construction Services Class Code: Metalworkers Including Blacksmiths Positional Accuracy: Positioned to address or location	A12NE (NW)	470	7	459611 299088
316	Points of Interest - Commercial Services Name: D S Batson Transport Location: 23 Willow Park Drive, Wigston, LE18 1EB Category: Transport, Storage and Delivery Class Code: Distribution and Haulage Positional Accuracy: Positioned to address or location	A18SE (N)	524	7	460269 299297
317	Points of Interest - Commercial Services Name: Welderbody Location: 69 West Avenue, Wigston, LE18 2FD Category: Repair and Servicing Class Code: Vehicle Repair, Testing and Servicing Positional Accuracy: Positioned to address or location	A17SE (NW)	600	7	459600 299265
317	Points of Interest - Commercial Services Name: Wellderbody Location: 69 West Avenue, Wigston, LE18 2FD Category: Repair and Servicing Class Code: Vehicle Repair, Testing and Servicing Positional Accuracy: Positioned to address or location	A17SE (NW)	600	7	459600 299265

Map ID	Details	Quadrant Reference (Compass Direction)	Estimated Distance From Site	Contact	NGR
317	Points of Interest - Commercial Services Name: Welderbody Location: 69 West Avenue, Wigston, LE18 2FD Category: Repair and Servicing Class Code: Vehicle Repair, Testing and Servicing Positional Accuracy: Positioned to address or location	A17SE (NW)	600	7	459601 299265
318	Points of Interest - Commercial Services Name: Bookmart Ltd Location: Blaby Road, Wigston, LE18 4SE Category: Transport, Storage and Delivery Class Code: Distribution and Haulage Positional Accuracy: Positioned to address or location	A12SW (W)	634	7	459377 298581
318	Points of Interest - Commercial Services Name: Booktrade Services Location: Blaby Road, Wigston, LE18 4SE Category: Transport, Storage and Delivery Class Code: Distribution and Haulage Positional Accuracy: Positioned to address or location	A12SW (W)	634	7	459377 298581
319	Points of Interest - Commercial Services Name: Cartech Location: Unit 14, Magna Road, Wigston, LE18 4ZH Category: Repair and Servicing Class Code: Vehicle Repair, Testing and Servicing Positional Accuracy: Positioned to address or location	A7NE (SW)	656	7	459572 298199
319	Points of Interest - Commercial Services Name: A E Thompson & Son Location: Harrison Close, Wigston, LE18 4ZL Category: Recycling Services Class Code: Scrap Metal Merchants Positional Accuracy: Positioned to address or location	A7NE (SW)	695	7	459596 298130
320	Points of Interest - Commercial Services Name: Pinstriping UK Location: 35 Chartwell Drive, Wigston, LE18 2FL Category: Repair and Servicing Class Code: Vehicle Repair, Testing and Servicing Positional Accuracy: Positioned to address or location	A12NW (W)	668	7	459353 299019
320	Points of Interest - Commercial Services Name: Pinstriping UK Location: 35 Chartwell Drive, Wigston, LE18 2FL Category: Repair and Servicing Class Code: Vehicle Repair, Testing and Servicing Positional Accuracy: Positioned to address or location	A12NW (W)	668	7	459353 299019
320	Points of Interest - Commercial Services Name: R & R M O T Centre Location: 35 Chartwell Drive, Wigston, LE18 2FL Category: Repair and Servicing Class Code: Vehicle Repair, Testing and Servicing Positional Accuracy: Positioned to address or location	A12NW (W)	670	7	459355 299029
321	Points of Interest - Commercial Services Name: Laser Steel Ltd Location: 6-12 Chartwell Drive, Wigston, LE18 2FL Category: Construction Services Class Code: Metalworkers Including Blacksmiths Positional Accuracy: Positioned to address or location	A17SE (NW)	673	7	459468 299235
321	Points of Interest - Commercial Services Name: Cromwell Location: Unit 5 10 Chartwell Drive, Wigston, LE18 2FL Category: Transport, Storage and Delivery Class Code: Distribution and Haulage Positional Accuracy: Positioned to address or location	A17SE (NW)	673	7	459468 299235
321	Points of Interest - Commercial Services Name: Wood Team Metal Works Ltd Location: Unit 8 Chartwell Drive, Wigston, Leicestershire, LE18 2FL Category: Construction Services Class Code: Metalworkers Including Blacksmiths Positional Accuracy: Positioned to address or location	A17SE (NW)	673	7	459468 299235
322	Points of Interest - Commercial Services Name: Wigston Car Breakers Location: Harrison Close, Wigston, LE18 4ZL Category: Recycling Services Class Code: Scrap Metal Merchants Positional Accuracy: Positioned to address or location	A8SW (S)	676	7	459762 298063

Map ID	Details	Quadrant Reference (Compass Direction)	Estimated Distance From Site	Contact	NGR
322	Points of Interest - Commercial Services Name: Wigston Car Breakers Location: Harrison Close, Wigston, LE18 4ZL Category: Recycling Services Class Code: Scrap Metal Merchants Positional Accuracy: Positioned to address or location	A8SW (S)	677	7	459761 298062
322	Points of Interest - Commercial Services Name: L S P S Location: Harrison Close, Wigston, LE18 4ZL Category: Recycling Services Class Code: Scrap Metal Merchants Positional Accuracy: Positioned to address or location	A7SE (SW)	693	7	459704 298069
322	Points of Interest - Commercial Services Name: Leicester Scrap Location: 61-70 Harrison Close, Wigston, LE18 4ZL Category: Recycling Services Class Code: Scrap Metal Merchants Positional Accuracy: Positioned to address or location	A7SE (SW)	694	7	459704 298068
322	Points of Interest - Commercial Services Name: Leicester Scrap Processors & Suppliers Ltd Location: 61-70 Harrison Close, Wigston, LE18 4ZL Category: Recycling Services Class Code: Scrap Metal Merchants Positional Accuracy: Positioned to address or location	A7SE (SW)	699	7	459693 298068
323	Points of Interest - Commercial Services Name: Protyre Leicester Wigston Location: 69-71 Bullhead Street, Wigston, LE18 1PA Category: Repair and Servicing Class Code: Vehicle Repair, Testing and Servicing Positional Accuracy: Positioned to address or location	A14NE (E)	695	7	460818 298768
324	Points of Interest - Commercial Services Name: Cartech Location: Unit 14, Magna Road, Wigston, LE18 4ZH Category: Repair and Servicing Class Code: Vehicle Repair, Testing and Servicing Positional Accuracy: Positioned to address or location	A7NW (SW)	697	7	459368 298403
325	Points of Interest - Commercial Services Name: Direct Distribution Location: 4 Cross Street, Wigston, LE18 2HE Category: Transport, Storage and Delivery Class Code: Distribution and Haulage Positional Accuracy: Positioned to address or location	A14SE (E)	719	7	460829 298626
325	Points of Interest - Commercial Services Name: Rss Wigston Location: Bull Head Street, Wigston, LE18 1PA Category: Personal, Consumer and other Services Class Code: Vehicle Cleaning Services Positional Accuracy: Positioned to address or location	A14SE (E)	749	7	460852 298587
325	Points of Interest - Commercial Services Name: Car Wash Location: Bull Head Street, Wigston, Leicestershire, LE18 1PA Category: Personal, Consumer and other Services Class Code: Vehicle Cleaning Services Positional Accuracy: Positioned to address or location	A14SE (E)	749	7	460852 298587
326	Points of Interest - Commercial Services Name: Tesco South Wigston Location: Blaby Road, Wigston, LE18 4SE Category: Personal, Consumer and other Services Class Code: Vehicle Cleaning Services Positional Accuracy: Positioned to address or location	A12SW (W)	769	7	459228 298660
326	Points of Interest - Commercial Services Name: Car Wash Location: Blaby Road, Wigston, LE18 4SE Category: Personal, Consumer and other Services Class Code: Vehicle Cleaning Services Positional Accuracy: Positioned to address or location	A12SW (W)	769	7	459228 298660
326	Points of Interest - Commercial Services Name: Waves Hand Car Wash South Wigston Location: Blaby Road, Car Park of Tesco Store, Wigston, LE18 4SE Category: Personal, Consumer and other Services Class Code: Vehicle Cleaning Services Positional Accuracy: Positioned to address or location	A12SW (W)	775	7	459227 298624

Map ID	Details	Quadrant Reference (Compass Direction)	Estimated Distance From Site	Contact	NGR
327	Points of Interest - Commercial Services Name: Kwik-Fit (GB) Limited Location: B, Bull Head Street, Town Centre, Wigston, LE18 1PA Category: Repair and Servicing Class Code: Vehicle Repair, Testing and Servicing Positional Accuracy: Positioned to address or location	A14NE (E)	773	7	460880 298915
328	Points of Interest - Commercial Services Name: Wigston Garage Location: 104-108 Leicester Road, Wigston, LE18 1DS Category: Repair and Servicing Class Code: Vehicle Repair, Testing and Servicing Positional Accuracy: Positioned to address or location	A19SW (NE)	776	7	460684 299321
328	Points of Interest - Commercial Services Name: Wigston Garage Location: 104-108 Leicester Road, Wigston, LE18 1DS Category: Repair and Servicing Class Code: Vehicle Repair, Testing and Servicing Positional Accuracy: Positioned to address or location	A19SW (NE)	776	7	460684 299321
328	Points of Interest - Commercial Services Name: Wigston Garage & M O T Centre Location: 104-108 Leicester Road, Wigston, Oadby and Wigston, LE18 1DS Category: Repair and Servicing Class Code: Vehicle Repair, Testing and Servicing Positional Accuracy: Positioned to address or location	A19SW (NE)	785	7	460698 299319
328	Points of Interest - Commercial Services Name: Bishop & Bishop Garage Ltd Location: Leicester Road, Wigston, LE18 1NT Category: Repair and Servicing Class Code: Vehicle Repair, Testing and Servicing Positional Accuracy: Positioned to address or location	A19SE (NE)	835	7	460744 299343
328	Points of Interest - Commercial Services Name: Bishop & Bishop Hyundai Authorised Repairer Location: Leicester Road, Wigston, LE18 1NT Category: Repair and Servicing Class Code: Vehicle Repair, Testing and Servicing Positional Accuracy: Positioned to address or location	A19SE (NE)	836	7	460745 299343
329	Points of Interest - Commercial Services Name: Altec Location: The Monarch Buildings, Radnor Road, Wigston, LE18 4XY Category: Construction Services Class Code: Metalworkers Including Blacksmiths Positional Accuracy: Positioned to address or location	A12NW (W)	804	7	459234 299088
329	Points of Interest - Commercial Services Name: Environmental Silencing Ltd Location: The Monarch Buildings, Radnor Road, Wigston, LE18 4XY Category: Construction Services Class Code: Metalworkers Including Blacksmiths Positional Accuracy: Positioned to address or location	A12NW (W)	804	7	459234 299088
330	Points of Interest - Commercial Services Name: Cairo Automotive Ltd Location: Unit 2 6, Spa Lane, Wigston, LE18 3QD Category: Repair and Servicing Class Code: Vehicle Repair, Testing and Servicing Positional Accuracy: Positioned to address or location	A14NE (E)	817	7	460924 298916
330	Points of Interest - Commercial Services Name: Fishers Garage Motor Engineers Location: 19 Spa Lane, Wigston, LE18 3QD Category: Repair and Servicing Class Code: Vehicle Repair, Testing and Servicing Positional Accuracy: Positioned to address or location	A14NE (E)	860	7	460977 298861
331	Points of Interest - Commercial Services Name: Wood Squared Logistics Location: Branston House, West Avenue, Wigston, LE18 2FB Category: Transport, Storage and Delivery Class Code: Distribution and Haulage Positional Accuracy: Positioned to address or location	A17NE (NW)	834	7	459519 299497
331	Points of Interest - Commercial Services Name: UK Letterbox Co Location: Branston House, West Avenue, Wigston, LE18 2FB Category: Transport, Storage and Delivery Class Code: Distribution and Haulage Positional Accuracy: Positioned to address or location	A17NE (NW)	842	7	459517 299505

Map ID	Details	Quadrant Reference (Compass Direction)	Estimated Distance From Site	Contact	NGR
331	Points of Interest - Commercial Services Name: Metalquip Ltd Location: Unit 12, Viking Road, Wigston, LE18 2BL Category: Construction Services Class Code: Metalworkers Including Blacksmiths Positional Accuracy: Positioned to address or location	A17NE (NW)	921	7	459451 299555
331	Points of Interest - Commercial Services Name: The Wheel Specialist Location: 12 Viking Road, Wigston, LE18 2BL Category: Repair and Servicing Class Code: Vehicle Repair, Testing and Servicing Positional Accuracy: Positioned to address or location	A17NE (NW)	921	7	459454 299558
332	Points of Interest - Commercial Services Name: Michael Tunnicliff Location: 5b Radnor Road, Wigston, LE18 4XY Category: Repair and Servicing Class Code: Vehicle Repair, Testing and Servicing Positional Accuracy: Positioned to address or location	A12NW (W)	854	7	459152 298982
332	Points of Interest - Commercial Services Name: Atton's Autos Location: 5b Radnor Road, Wigston, LE18 4XY Category: Repair and Servicing Class Code: Vehicle Repair, Testing and Servicing Positional Accuracy: Positioned to address or location	A12NW (W)	855	7	459148 298973
332	Points of Interest - Commercial Services Name: Mick Tunnicliff Location: 5b Radnor Road, Wigston, LE18 4XY Category: Repair and Servicing Class Code: Vehicle Repair, Testing and Servicing Positional Accuracy: Positioned to address or location	A12NW (W)	855	7	459148 298973
332	Points of Interest - Commercial Services Name: Kenyon Motors Ltd Location: 3b Radnor Road, Wigston, LE18 4XY Category: Repair and Servicing Class Code: Vehicle Repair, Testing and Servicing Positional Accuracy: Positioned to address or location	A12NW (W)	861	7	459144 298985
332	Points of Interest - Commercial Services Name: Kenyon Motors Ltd Location: 3b Radnor Road, Wigston, LE18 4XY Category: Repair and Servicing Class Code: Vehicle Repair, Testing and Servicing Positional Accuracy: Positioned to address or location	A12NW (W)	861	7	459144 298985
333	Points of Interest - Commercial Services Name: Metalfacture Ltd Location: 161 Gloucester Crescent, Wigston, LE18 4YH Category: Construction Services Class Code: Metalworkers Including Blacksmiths Positional Accuracy: Positioned to address or location	A17SW (NW)	878	7	459208 299212
333	Points of Interest - Commercial Services Name: Metalfacture Location: 161 Gloucester Crescent, Wigston, LE18 4YH Category: Construction Services Class Code: Metalworkers Including Blacksmiths Positional Accuracy: Positioned to address or location	A17SW (NW)	903	7	459180 299213
334	Points of Interest - Commercial Services Name: I E S Group Location: North Street, Wigston, LE18 1PS Category: Recycling Services Class Code: Recycling, Reclamation and Disposal Positional Accuracy: Positioned to address or location	A19SE (NE)	889	7	460788 299374
334	Points of Interest - Commercial Services Name: Insulation & Environmental Services Ltd Location: North Street, Wigston, LE18 1PS Category: Recycling Services Class Code: Recycling, Reclamation and Disposal Positional Accuracy: Positioned to address or location	A19SE (NE)	892	7	460789 299378
334	Points of Interest - Commercial Services Name: Clearview Environmental Ltd Location: North Street, Wigston, LE18 1PS Category: Recycling Services Class Code: Recycling, Reclamation and Disposal Positional Accuracy: Positioned to address or location	A19SE (NE)	893	7	460788 299380

Map ID	Details	Quadrant Reference (Compass Direction)	Estimated Distance From Site	Contact	NGR
335	Points of Interest - Commercial Services Name: Goldhill Garage Location: 136 West Avenue, Wigston, LE18 2FB Category: Repair and Servicing Class Code: Vehicle Repair, Testing and Servicing Positional Accuracy: Positioned to address or location	A17NE (NW)	901	7	459543 299590
335	Points of Interest - Commercial Services Name: J Robson Autos Ltd Location: 136 West Avenue, Wigston, LE18 2FB Category: Repair and Servicing Class Code: Vehicle Repair, Testing and Servicing Positional Accuracy: Positioned to address or location	A17NE (NW)	901	7	459543 299590
335	Points of Interest - Commercial Services Name: Goldhill Garage Location: West Avenue, Wigston, LE18 2FB Category: Repair and Servicing Class Code: Vehicle Repair, Testing and Servicing Positional Accuracy: Positioned to address or location	A17NE (NW)	926	7	459533 299613
336	Points of Interest - Commercial Services Name: Pro Driver Location: Unit 12, Cornwall Road, Wigston, LE18 4XH Category: Transport, Storage and Delivery Class Code: Distribution and Haulage Positional Accuracy: Positioned to address or location	A12NW (W)	905	7	459084 298866
336	Points of Interest - Commercial Services Name: The Masters Location: Unit 12, Cornwall Road, Wigston, LE18 4XH Category: Transport, Storage and Delivery Class Code: Distribution and Haulage Positional Accuracy: Positioned to address or location	A12NW (W)	905	7	459084 298866
336	Points of Interest - Commercial Services Name: The Masters Ltd Location: Unit 12, Cornwall Road, Wigston, LE18 4XH Category: Transport, Storage and Delivery Class Code: Distribution and Haulage Positional Accuracy: Positioned to address or location	A12NW (W)	905	7	459084 298866
337	Points of Interest - Commercial Services Name: Foster Needle Ltd Location: Groz-beckert House 139, Gloucester Crescent, Wigston, LE18 4YL Category: Transport, Storage and Delivery Class Code: Distribution and Haulage Positional Accuracy: Positioned to address or location	A17SW (W)	914	7	459134 299135
338	Points of Interest - Commercial Services Name: Arriva Location: Wigston Garage, Station Street, Wigston, LE18 4TH Category: Repair and Servicing Class Code: Vehicle Repair, Testing and Servicing Positional Accuracy: Positioned to address or location	A11SE (W)	975	7	459037 298543
339	Points of Interest - Commercial Services Name: G C Pest Control Ltd Location: 7 Langton Road, Wigston, LE18 2HT Category: Contract Services Class Code: Pest and Vermin Control Positional Accuracy: Positioned to address or location	A9NE (SE)	977	7	460920 298172
340	Points of Interest - Commercial Services Name: Harry Dalby Engineering Location: Marlene House 205, Gloucester Crescent, Wigston, LE18 4YQ Category: Construction Services Class Code: Metalworkers Including Blacksmiths Positional Accuracy: Positioned to address or location	A17NW (NW)	984	7	459238 299444
341	Points of Interest - Manufacturing and Production Name: Factory Location: Not Supplied Category: Industrial Features Class Code: Unspecified Works Or Factories Positional Accuracy: Positioned to an adjacent address or location	A14NW (E)	327	7	460449 298778
341	Points of Interest - Manufacturing and Production Name: Factory Location: LE18 Category: Industrial Features Class Code: Unspecified Works Or Factories Positional Accuracy: Positioned to address or location	A14NW (E)	334	7	460456 298783

Map ID	Details	Quadrant Reference (Compass Direction)	Estimated Distance From Site	Contact	NGR
342	Points of Interest - Manufacturing and Production Name: Factory Location: Not Supplied Category: Industrial Features Class Code: Unspecified Works Or Factories Positional Accuracy: Positioned to an adjacent address or location	A12NE (W)	365	7	459623 298770
343	Points of Interest - Manufacturing and Production Name: Factory Location: LE18 Category: Industrial Features Class Code: Unspecified Works Or Factories Positional Accuracy: Positioned to address or location	A12NE (W)	365	7	459622 298785
343	Points of Interest - Manufacturing and Production Name: Factory Location: Not Supplied Category: Industrial Features Class Code: Unspecified Works Or Factories Positional Accuracy: Positioned to an adjacent address or location	A12NE (W)	396	7	459591 298793
343	Points of Interest - Manufacturing and Production Name: Factory Location: LE18 Category: Industrial Features Class Code: Unspecified Works Or Factories Positional Accuracy: Positioned to an adjacent address or location	A12NE (W)	396	7	459591 298793
343	Points of Interest - Manufacturing and Production Name: Works Location: LE18 Category: Industrial Features Class Code: Unspecified Works Or Factories Positional Accuracy: Positioned to an adjacent address or location	A12NE (W)	410	7	459578 298844
343	Points of Interest - Manufacturing and Production Name: Works Location: Not Supplied Category: Industrial Features Class Code: Unspecified Works Or Factories Positional Accuracy: Positioned to an adjacent address or location	A12NE (W)	412	7	459579 298864
343	Points of Interest - Manufacturing and Production Name: Works Location: LE18 Category: Industrial Features Class Code: Unspecified Works Or Factories Positional Accuracy: Positioned to an adjacent address or location	A12NE (W)	412	7	459579 298864
343	Points of Interest - Manufacturing and Production Name: Works Location: Not Supplied Category: Industrial Features Class Code: Unspecified Works Or Factories Positional Accuracy: Positioned to an adjacent address or location	A12NE (W)	414	7	459574 298844
343	Points of Interest - Manufacturing and Production Name: Factory Location: LE18 Category: Industrial Features Class Code: Unspecified Works Or Factories Positional Accuracy: Positioned to address or location	A12NE (W)	444	7	459543 298784
343	Points of Interest - Manufacturing and Production Name: Factory Location: Not Supplied Category: Industrial Features Class Code: Unspecified Works Or Factories Positional Accuracy: Positioned to an adjacent address or location	A12NE (W)	451	7	459536 298791
344	Points of Interest - Manufacturing and Production Name: Factory Location: LE18 Category: Industrial Features Class Code: Unspecified Works Or Factories Positional Accuracy: Positioned to address or location	A12NE (W)	379	7	459612 298861
344	Points of Interest - Manufacturing and Production Name: Factory Location: Not Supplied Category: Industrial Features Class Code: Unspecified Works Or Factories Positional Accuracy: Positioned to an adjacent address or location	A12NE (W)	382	7	459609 298864

Map ID	Details	Quadrant Reference (Compass Direction)	Estimated Distance From Site	Contact	NGR
344	Points of Interest - Manufacturing and Production Name: Factory Location: LE18 Category: Industrial Features Class Code: Unspecified Works Or Factories Positional Accuracy: Positioned to address or location	A12NE (W)	398	7	459600 298900
344	Points of Interest - Manufacturing and Production Name: Factory Location: Not Supplied Category: Industrial Features Class Code: Unspecified Works Or Factories Positional Accuracy: Positioned to an adjacent address or location	A12NE (W)	409	7	459588 298897
344	Points of Interest - Manufacturing and Production Name: Factory Location: LE18 Category: Industrial Features Class Code: Unspecified Works Or Factories Positional Accuracy: Positioned to address or location	A12NE (NW)	409	7	459602 298944
344	Points of Interest - Manufacturing and Production Name: Factory Location: Not Supplied Category: Industrial Features Class Code: Unspecified Works Or Factories Positional Accuracy: Positioned to an adjacent address or location	A12NE (W)	419	7	459590 298942
345	Points of Interest - Manufacturing and Production Name: Factory Location: LE18 Category: Industrial Features Class Code: Unspecified Works Or Factories Positional Accuracy: Positioned to address or location	A12NE (NW)	426	7	459629 299037
345	Points of Interest - Manufacturing and Production Name: Factory Location: Not Supplied Category: Industrial Features Class Code: Unspecified Works Or Factories Positional Accuracy: Positioned to an adjacent address or location	A12NE (NW)	431	7	459623 299038
345	Points of Interest - Manufacturing and Production Name: Factory Location: LE18 Category: Industrial Features Class Code: Unspecified Works Or Factories Positional Accuracy: Positioned to address or location	A17SE (NW)	467	7	459617 299092
345	Points of Interest - Manufacturing and Production Name: Factory Location: Not Supplied Category: Industrial Features Class Code: Unspecified Works Or Factories Positional Accuracy: Positioned to an adjacent address or location	A17SE (NW)	470	7	459612 299090
345	Points of Interest - Manufacturing and Production Name: Factory Location: LE18 Category: Industrial Features Class Code: Unspecified Works Or Factories Positional Accuracy: Positioned to address or location	A17SE (NW)	507	7	459608 299144
345	Points of Interest - Manufacturing and Production Name: Factory Location: Not Supplied Category: Industrial Features Class Code: Unspecified Works Or Factories Positional Accuracy: Positioned to an adjacent address or location	A17SE (NW)	518	7	459592 299142
346	Points of Interest - Manufacturing and Production Name: Works Location: Not Supplied Category: Industrial Features Class Code: Unspecified Works Or Factories Positional Accuracy: Positioned to an adjacent address or location	A12NE (NW)	535	7	459503 299036
346	Points of Interest - Manufacturing and Production Name: Works Location: LE18 Category: Industrial Features Class Code: Unspecified Works Or Factories Positional Accuracy: Positioned to an adjacent address or location	A12NE (NW)	535	7	459503 299036

Map ID	Details	Quadrant Reference (Compass Direction)	Estimated Distance From Site	Contact	NGR
347	Points of Interest - Manufacturing and Production Name: Tank Location: LE18 Category: Industrial Features Class Code: Tanks (Generic) Positional Accuracy: Positioned to an adjacent address or location	A12SE (W)	541	7	459479 298552
348	Points of Interest - Manufacturing and Production Name: Tank Location: LE18 Category: Industrial Features Class Code: Tanks (Generic) Positional Accuracy: Positioned to an adjacent address or location	A7NE (SW)	570	7	459709 298206
348	Points of Interest - Manufacturing and Production Name: Tank Location: LE18 Category: Industrial Features Class Code: Tanks (Generic) Positional Accuracy: Positioned to address or location	A7NE (SW)	574	7	459632 298255
348	Points of Interest - Manufacturing and Production Name: Tanks Location: LE18 Category: Industrial Features Class Code: Tanks (Generic) Positional Accuracy: Positioned to an adjacent address or location	A7NE (SW)	584	7	459632 298243
348	Points of Interest - Manufacturing and Production Name: Tank Location: LE18 Category: Industrial Features Class Code: Tanks (Generic) Positional Accuracy: Positioned to address or location	A7NE (SW)	585	7	459622 298249
349	Points of Interest - Manufacturing and Production Name: Tanks Location: LE18 Category: Industrial Features Class Code: Tanks (Generic) Positional Accuracy: Positioned to an adjacent address or location	A8NW (SW)	579	7	459728 298184
349	Points of Interest - Manufacturing and Production Name: Tank Location: LE18 Category: Industrial Features Class Code: Tanks (Generic) Positional Accuracy: Positioned to an adjacent address or location	A7NE (SW)	655	7	459674 298128
350	Points of Interest - Manufacturing and Production Name: Factory Location: LE18 Category: Industrial Features Class Code: Unspecified Works Or Factories Positional Accuracy: Positioned to address or location	A17SE (NW)	582	7	459566 299208
350	Points of Interest - Manufacturing and Production Name: Factory Location: Not Supplied Category: Industrial Features Class Code: Unspecified Works Or Factories Positional Accuracy: Positioned to an adjacent address or location	A17SE (NW)	585	7	459561 299207
350	Points of Interest - Manufacturing and Production Name: Works Location: Not Supplied Category: Industrial Features Class Code: Unspecified Works Or Factories Positional Accuracy: Positioned to an adjacent address or location	A17SE (NW)	613	7	459554 299240
350	Points of Interest - Manufacturing and Production Name: Works Location: LE18 Category: Industrial Features Class Code: Unspecified Works Or Factories Positional Accuracy: Positioned to an adjacent address or location	A17SE (NW)	613	7	459554 299240
351	Points of Interest - Manufacturing and Production Name: Tanks Location: LE18 Category: Industrial Features Class Code: Tanks (Generic) Positional Accuracy: Positioned to an adjacent address or location	A12SE (SW)	592	7	459468 298437

Map ID	Details	Quadrant Reference (Compass Direction)	Estimated Distance From Site	Contact	NGR
351	Points of Interest - Manufacturing and Production Name: Tank Location: LE18 Category: Industrial Features Class Code: Tanks (Generic) Positional Accuracy: Positioned to address or location	A12SE (SW)	600	7	459459 298437
351	Points of Interest - Manufacturing and Production Name: Tank Location: LE18 Category: Industrial Features Class Code: Tanks (Generic) Positional Accuracy: Positioned to address or location	A12SE (SW)	601	7	459461 298431
352	Points of Interest - Manufacturing and Production Name: Works Location: Not Supplied Category: Industrial Features Class Code: Unspecified Works Or Factories Positional Accuracy: Positioned to an adjacent address or location	A14SW (E)	624	7	460695 298493
353	Points of Interest - Manufacturing and Production Name: Factory Location: Not Supplied Category: Industrial Features Class Code: Unspecified Works Or Factories Positional Accuracy: Positioned to an adjacent address or location	A12SE (W)	629	7	459380 298585
353	Points of Interest - Manufacturing and Production Name: Factory Location: LE18 Category: Industrial Features Class Code: Unspecified Works Or Factories Positional Accuracy: Positioned to address or location	A12SE (W)	631	7	459380 298578
353	Points of Interest - Manufacturing and Production Name: Tank Location: LE18 Category: Industrial Features Class Code: Tanks (Generic) Positional Accuracy: Positioned to an adjacent address or location	A12SW (W)	696	7	459314 298578
353	Points of Interest - Manufacturing and Production Name: Works Location: Not Supplied Category: Industrial Features Class Code: Unspecified Works Or Factories Positional Accuracy: Positioned to an adjacent address or location	A12SW (W)	760	7	459257 298535
354	Points of Interest - Manufacturing and Production Name: Chartwell Drive Industrial Estate Location: LE18 Category: Industrial Features Class Code: Business Parks and Industrial Estates Positional Accuracy: Positioned to an adjacent address or location	A17SE (NW)	641	7	459452 299160
354	Points of Interest - Manufacturing and Production Name: Chartwell Drive Industrial Estate Location: LE18 Category: Industrial Features Class Code: Business Parks and Industrial Estates Positional Accuracy: Positioned to an adjacent address or location	A17SE (NW)	656	7	459435 299161
355	Points of Interest - Manufacturing and Production Name: Tank Location: LE18 Category: Industrial Features Class Code: Tanks (Generic) Positional Accuracy: Positioned to an adjacent address or location	A14NE (E)	642	7	460735 298952
355	Points of Interest - Manufacturing and Production Name: Factory Location: LE18 Category: Industrial Features Class Code: Unspecified Works Or Factories Positional Accuracy: Positioned to address or location	A14NE (E)	673	7	460764 298963
356	Points of Interest - Manufacturing and Production Name: Tank Location: LE18 Category: Industrial Features Class Code: Tanks (Generic) Positional Accuracy: Positioned to address or location	A7NE (SW)	689	7	459391 298375

Map ID	Details	Quadrant Reference (Compass Direction)	Estimated Distance From Site	Contact	NGR
356	Points of Interest - Manufacturing and Production Name: Tank Location: LE18 Category: Industrial Features Class Code: Tanks (Generic) Positional Accuracy: Positioned to address or location	A7NE (SW)	689	7	459392 298373
356	Points of Interest - Manufacturing and Production Name: Tanks Location: LE18 Category: Industrial Features Class Code: Tanks (Generic) Positional Accuracy: Positioned to an adjacent address or location	A7NE (SW)	691	7	459392 298369
357	Points of Interest - Manufacturing and Production Name: Works Location: Not Supplied Category: Industrial Features Class Code: Unspecified Works Or Factories Positional Accuracy: Positioned to an adjacent address or location	A14SE (E)	692	7	460807 298657
358	Points of Interest - Manufacturing and Production Name: Tank Location: LE18 Category: Industrial Features Class Code: Tanks (Generic) Positional Accuracy: Positioned to address or location	A7NE (SW)	711	7	459495 298195
358	Points of Interest - Manufacturing and Production Name: Tanks Location: LE18 Category: Industrial Features Class Code: Tanks (Generic) Positional Accuracy: Positioned to an adjacent address or location	A7NE (SW)	717	7	459488 298194
359	Points of Interest - Manufacturing and Production Name: Factory Location: Not Supplied Category: Industrial Features Class Code: Unspecified Works Or Factories Positional Accuracy: Positioned to an adjacent address or location	A19SW (NE)	759	7	460584 299392
359	Points of Interest - Manufacturing and Production Name: Works Location: Not Supplied Category: Industrial Features Class Code: Unspecified Works Or Factories Positional Accuracy: Positioned to an adjacent address or location	A19SW (NE)	769	7	460648 299349
359	Points of Interest - Manufacturing and Production Name: Works Location: LE18 Category: Industrial Features Class Code: Unspecified Works Or Factories Positional Accuracy: Positioned to address or location	A19SW (NE)	775	7	460655 299350
359	Points of Interest - Manufacturing and Production Name: Works Location: Not Supplied Category: Industrial Features Class Code: Unspecified Works Or Factories Positional Accuracy: Positioned to an adjacent address or location	A19NW (NE)	817	7	460634 299426
360	Points of Interest - Manufacturing and Production Name: Works Location: Not Supplied Category: Industrial Features Class Code: Unspecified Works Or Factories Positional Accuracy: Positioned to an adjacent address or location	A12SW (W)	792	7	459237 298485
360	Points of Interest - Manufacturing and Production Name: Tank Location: LE18 Category: Industrial Features Class Code: Tanks (Generic) Positional Accuracy: Positioned to address or location	A12SW (W)	844	7	459180 298495
360	Points of Interest - Manufacturing and Production Name: Tanks Location: LE18 Category: Industrial Features Class Code: Tanks (Generic) Positional Accuracy: Positioned to an adjacent address or location	A12SW (W)	844	7	459180 298495

Map ID	Details	Quadrant Reference (Compass Direction)	Estimated Distance From Site	Contact	NGR
361	Points of Interest - Manufacturing and Production Name: Tank Location: LE18 Category: Industrial Features Class Code: Tanks (Generic) Positional Accuracy: Positioned to an adjacent address or location	A12NW (W)	794	7	459239 299074
361	Points of Interest - Manufacturing and Production Name: Works Location: Not Supplied Category: Industrial Features Class Code: Unspecified Works Or Factories Positional Accuracy: Positioned to an adjacent address or location	A12NW (W)	816	7	459217 299076
361	Points of Interest - Manufacturing and Production Name: Works Location: LE18 Category: Industrial Features Class Code: Unspecified Works Or Factories Positional Accuracy: Positioned to an adjacent address or location	A12NW (W)	816	7	459217 299076
361	Points of Interest - Manufacturing and Production Name: Works Location: Not Supplied Category: Industrial Features Class Code: Unspecified Works Or Factories Positional Accuracy: Positioned to an adjacent address or location	A17SW (NW)	825	7	459226 299126
361	Points of Interest - Manufacturing and Production Name: Factory Location: LE18 Category: Industrial Features Class Code: Unspecified Works Or Factories Positional Accuracy: Positioned to address or location	A17SW (NW)	825	7	459233 299142
361	Points of Interest - Manufacturing and Production Name: Works Location: LE18 Category: Industrial Features Class Code: Unspecified Works Or Factories Positional Accuracy: Positioned to an adjacent address or location	A17SW (NW)	825	7	459226 299125
361	Points of Interest - Manufacturing and Production Name: Works Location: Not Supplied Category: Industrial Features Class Code: Unspecified Works Or Factories Positional Accuracy: Positioned to an adjacent address or location	A17SW (NW)	826	7	459232 299142
361	Points of Interest - Manufacturing and Production Name: Works Location: Not Supplied Category: Industrial Features Class Code: Unspecified Works Or Factories Positional Accuracy: Positioned to an adjacent address or location	A17SW (NW)	826	7	459229 299134
361	Points of Interest - Manufacturing and Production Name: Works Location: LE18 Category: Industrial Features Class Code: Unspecified Works Or Factories Positional Accuracy: Positioned to an adjacent address or location	A17SW (NW)	826	7	459229 299134
361	Points of Interest - Manufacturing and Production Name: Works Location: Not Supplied Category: Industrial Features Class Code: Unspecified Works Or Factories Positional Accuracy: Positioned to an adjacent address or location	A17SW (NW)	832	7	459230 299152
361	Points of Interest - Manufacturing and Production Name: Works Location: Not Supplied Category: Industrial Features Class Code: Unspecified Works Or Factories Positional Accuracy: Positioned to an adjacent address or location	A17SW (NW)	832	7	459234 299160
361	Points of Interest - Manufacturing and Production Name: Works Location: LE18 Category: Industrial Features Class Code: Unspecified Works Or Factories Positional Accuracy: Positioned to an adjacent address or location	A17SW (NW)	832	7	459230 299152

Map ID	Details	Quadrant Reference (Compass Direction)	Estimated Distance From Site	Contact	NGR
361	Points of Interest - Manufacturing and Production Name: Works Location: LE18 Category: Industrial Features Class Code: Unspecified Works Or Factories Positional Accuracy: Positioned to an adjacent address or location	A17SW (NW)	832	7	459234 299161
361	Points of Interest - Manufacturing and Production Name: Works Location: Not Supplied Category: Industrial Features Class Code: Unspecified Works Or Factories Positional Accuracy: Positioned to an adjacent address or location	A17SW (NW)	870	7	459212 299202
361	Points of Interest - Manufacturing and Production Name: Works Location: LE18 Category: Industrial Features Class Code: Unspecified Works Or Factories Positional Accuracy: Positioned to an adjacent address or location	A17SW (NW)	870	7	459212 299203
362	Points of Interest - Manufacturing and Production Name: Factory Location: Not Supplied Category: Industrial Features Class Code: Unspecified Works Or Factories Positional Accuracy: Positioned to an adjacent address or location	A14NE (E)	801	7	460909 298912
362	Points of Interest - Manufacturing and Production Name: Factory Location: LE18 Category: Industrial Features Class Code: Unspecified Works Or Factories Positional Accuracy: Positioned to address or location	A14NE (E)	803	7	460910 298915
363	Points of Interest - Manufacturing and Production Name: Factory Location: Not Supplied Category: Industrial Features Class Code: Unspecified Works Or Factories Positional Accuracy: Positioned to an adjacent address or location	A12NW (W)	817	7	459201 299032
363	Points of Interest - Manufacturing and Production Name: Factory Location: LE18 Category: Industrial Features Class Code: Unspecified Works Or Factories Positional Accuracy: Positioned to address or location	A12NW (W)	824	7	459195 299036
364	Points of Interest - Manufacturing and Production Name: Factory Location: Not Supplied Category: Industrial Features Class Code: Unspecified Works Or Factories Positional Accuracy: Positioned to an adjacent address or location	A14SE (E)	859	7	460950 298520
364	Points of Interest - Manufacturing and Production Name: Factory Location: LE18 Category: Industrial Features Class Code: Unspecified Works Or Factories Positional Accuracy: Positioned to address or location	A14SE (E)	869	7	460964 298539
365	Points of Interest - Manufacturing and Production Name: Works Location: Not Supplied Category: Industrial Features Class Code: Unspecified Works Or Factories Positional Accuracy: Positioned to an adjacent address or location	A19SW (NE)	865	7	460729 299403
365	Points of Interest - Manufacturing and Production Name: Works Location: LE18 Category: Industrial Features Class Code: Unspecified Works Or Factories Positional Accuracy: Positioned to an adjacent address or location	A19SE (NE)	868	7	460732 299404
365	Points of Interest - Manufacturing and Production Name: Factory Location: Not Supplied Category: Industrial Features Class Code: Unspecified Works Or Factories Positional Accuracy: Positioned to an adjacent address or location	A19SE (NE)	881	7	460764 299390

Map ID	Details	Quadrant Reference (Compass Direction)	Estimated Distance From Site	Contact	NGR
365	Points of Interest - Manufacturing and Production Name: Tank Location: LE18 Category: Industrial Features Class Code: Tanks (Generic) Positional Accuracy: Positioned to an adjacent address or location	A19SE (NE)	883	7	460756 299401
365	Points of Interest - Manufacturing and Production Name: Factory Location: LE18 Category: Industrial Features Class Code: Unspecified Works Or Factories Positional Accuracy: Positioned to address or location	A19SE (NE)	884	7	460766 299392
365	Points of Interest - Manufacturing and Production Name: Tank Location: LE18 Category: Industrial Features Class Code: Tanks (Generic) Positional Accuracy: Positioned to an adjacent address or location	A19SE (NE)	896	7	460802 299369
365	Points of Interest - Manufacturing and Production Name: Factory Location: Not Supplied Category: Industrial Features Class Code: Unspecified Works Or Factories Positional Accuracy: Positioned to an adjacent address or location	A19SE (NE)	931	7	460806 299417
365	Points of Interest - Manufacturing and Production Name: Factory Location: LE18 Category: Industrial Features Class Code: Unspecified Works Or Factories Positional Accuracy: Positioned to address or location	A19SE (NE)	931	7	460805 299419
366	Points of Interest - Manufacturing and Production Name: Works Location: Not Supplied Category: Industrial Features Class Code: Unspecified Works Or Factories Positional Accuracy: Positioned to an adjacent address or location	A12NW (W)	868	7	459141 299004
366	Points of Interest - Manufacturing and Production Name: Works Location: LE18 Category: Industrial Features Class Code: Unspecified Works Or Factories Positional Accuracy: Positioned to an adjacent address or location	A12NW (W)	871	7	459138 299003
366	Points of Interest - Manufacturing and Production Name: Works Location: LE18 Category: Industrial Features Class Code: Unspecified Works Or Factories Positional Accuracy: Positioned to an adjacent address or location	A12NW (W)	889	7	459120 299003
366	Points of Interest - Manufacturing and Production Name: Works Location: Not Supplied Category: Industrial Features Class Code: Unspecified Works Or Factories Positional Accuracy: Positioned to an adjacent address or location	A12NW (W)	891	7	459117 299002
366	Points of Interest - Manufacturing and Production Name: Works Location: Not Supplied Category: Industrial Features Class Code: Unspecified Works Or Factories Positional Accuracy: Positioned to an adjacent address or location	A12NW (W)	920	7	459111 299087
366	Points of Interest - Manufacturing and Production Name: Works Location: LE18 Category: Industrial Features Class Code: Unspecified Works Or Factories Positional Accuracy: Positioned to an adjacent address or location	A12NW (W)	920	7	459111 299087
366	Points of Interest - Manufacturing and Production Name: Works Location: LE18 Category: Industrial Features Class Code: Unspecified Works Or Factories Positional Accuracy: Positioned to an adjacent address or location	A12NW (W)	921	7	459083 298982

Map ID	Details	Quadrant Reference (Compass Direction)	Estimated Distance From Site	Contact	NGR
366	Points of Interest - Manufacturing and Production Name: Tanks Location: LE18 Category: Industrial Features Class Code: Tanks (Generic) Positional Accuracy: Positioned to an adjacent address or location	A12NW (W)	924	7	459093 299041
366	Points of Interest - Manufacturing and Production Name: Works Location: Not Supplied Category: Industrial Features Class Code: Unspecified Works Or Factories Positional Accuracy: Positioned to an adjacent address or location	A12NW (W)	927	7	459082 299008
366	Points of Interest - Manufacturing and Production Name: Tank Location: LE18 Category: Industrial Features Class Code: Tanks (Generic) Positional Accuracy: Positioned to an adjacent address or location	A12NW (W)	939	7	459073 299023
367	Points of Interest - Manufacturing and Production Name: Tanks Location: LE18 Category: Industrial Features Class Code: Tanks (Generic) Positional Accuracy: Positioned to an adjacent address or location	A17NW (NW)	893	7	459374 299456
367	Points of Interest - Manufacturing and Production Name: Works Location: Not Supplied Category: Industrial Features Class Code: Unspecified Works Or Factories Positional Accuracy: Positioned to an adjacent address or location	A17NE (NW)	898	7	459423 299505
367	Points of Interest - Manufacturing and Production Name: Works Location: LE18 Category: Industrial Features Class Code: Unspecified Works Or Factories Positional Accuracy: Positioned to an adjacent address or location	A17NE (NW)	899	7	459423 299506
368	Points of Interest - Manufacturing and Production Name: Factory Location: Not Supplied Category: Industrial Features Class Code: Unspecified Works Or Factories Positional Accuracy: Positioned to an adjacent address or location	A12NW (W)	907	7	459088 298931
368	Points of Interest - Manufacturing and Production Name: Factory Location: LE18 Category: Industrial Features Class Code: Unspecified Works Or Factories Positional Accuracy: Positioned to address or location	A12NW (W)	916	7	459080 298936
369	Points of Interest - Manufacturing and Production Name: Factory Location: Not Supplied Category: Industrial Features Class Code: Unspecified Works Or Factories Positional Accuracy: Positioned to an adjacent address or location	A17NE (NW)	911	7	459526 299592
369	Points of Interest - Manufacturing and Production Name: Factory Location: LE18 Category: Industrial Features Class Code: Unspecified Works Or Factories Positional Accuracy: Positioned to address or location	A17NE (NW)	911	7	459530 299594
369	Points of Interest - Manufacturing and Production Name: Works Location: LE18 Category: Industrial Features Class Code: Unspecified Works Or Factories Positional Accuracy: Positioned to an adjacent address or location	A17NE (NW)	939	7	459522 299622
369	Points of Interest - Manufacturing and Production Name: Works Location: Not Supplied Category: Industrial Features Class Code: Unspecified Works Or Factories Positional Accuracy: Positioned to an adjacent address or location	A17NE (NW)	952	7	459494 299621

Map ID	Details	Quadrant Reference (Compass Direction)	Estimated Distance From Site	Contact	NGR
369	Points of Interest - Manufacturing and Production Name: Works Location: LE18 Category: Industrial Features Class Code: Unspecified Works Or Factories Positional Accuracy: Positioned to an adjacent address or location	A17NE (NW)	953	7	459494 299622
369	Points of Interest - Manufacturing and Production Name: Factory Location: Not Supplied Category: Industrial Features Class Code: Unspecified Works Or Factories Positional Accuracy: Positioned to an adjacent address or location	A17NE (NW)	959	7	459535 299652
369	Points of Interest - Manufacturing and Production Name: Factory Location: LE18 Category: Industrial Features Class Code: Unspecified Works Or Factories Positional Accuracy: Positioned to address or location	A17NE (NW)	966	7	459535 299660
369	Points of Interest - Manufacturing and Production Name: Factory Location: Not Supplied Category: Industrial Features Class Code: Unspecified Works Or Factories Positional Accuracy: Positioned to an adjacent address or location	A17NE (NW)	980	7	459493 299653
369	Points of Interest - Manufacturing and Production Name: Factory Location: LE18 Category: Industrial Features Class Code: Unspecified Works Or Factories Positional Accuracy: Positioned to address or location	A17NE (NW)	991	7	459502 299671
370	Points of Interest - Manufacturing and Production Name: Factory Location: Not Supplied Category: Industrial Features Class Code: Unspecified Works Or Factories Positional Accuracy: Positioned to an adjacent address or location	A17SW (NW)	917	7	459232 299327
370	Points of Interest - Manufacturing and Production Name: Factory Location: LE18 Category: Industrial Features Class Code: Unspecified Works Or Factories Positional Accuracy: Positioned to address or location	A17SW (NW)	927	7	459221 299328
370	Points of Interest - Manufacturing and Production Name: Tank Location: LE18 Category: Industrial Features Class Code: Tanks (Generic) Positional Accuracy: Positioned to an adjacent address or location	A17SW (NW)	931	7	459266 299396
370	Points of Interest - Manufacturing and Production Name: Factory Location: Not Supplied Category: Industrial Features Class Code: Unspecified Works Or Factories Positional Accuracy: Positioned to an adjacent address or location	A17SW (NW)	940	7	459235 299371
370	Points of Interest - Manufacturing and Production Name: Factory Location: LE18 Category: Industrial Features Class Code: Unspecified Works Or Factories Positional Accuracy: Positioned to address or location	A17SW (NW)	949	7	459226 299374
371	Points of Interest - Manufacturing and Production Name: Tanks Location: LE18 Category: Industrial Features Class Code: Tanks (Generic) Positional Accuracy: Positioned to an adjacent address or location	A12NW (W)	927	7	459060 298841
371	Points of Interest - Manufacturing and Production Name: Tank Location: LE18 Category: Industrial Features Class Code: Tanks (Generic) Positional Accuracy: Positioned to address or location	A12NW (W)	931	7	459057 298846

Map ID	Details	Quadrant Reference (Compass Direction)	Estimated Distance From Site	Contact	NGR
371	Points of Interest - Manufacturing and Production Name: Tank Location: LE18 Category: Industrial Features Class Code: Tanks (Generic) Positional Accuracy: Positioned to address or location	A12NW (W)	935	7	459053 298847
371	Points of Interest - Manufacturing and Production Name: Works Location: Not Supplied Category: Industrial Features Class Code: Unspecified Works Or Factories Positional Accuracy: Positioned to an adjacent address or location	A12NW (W)	937	7	459050 298813
371	Points of Interest - Manufacturing and Production Name: Works Location: LE18 Category: Industrial Features Class Code: Unspecified Works Or Factories Positional Accuracy: Positioned to an adjacent address or location	A12NW (W)	937	7	459050 298813
372	Points of Interest - Manufacturing and Production Name: Tanks Location: LE18 Category: Industrial Features Class Code: Tanks (Generic) Positional Accuracy: Positioned to an adjacent address or location	A12SW (W)	939	7	459083 298495
372	Points of Interest - Manufacturing and Production Name: Factory Location: Not Supplied Category: Industrial Features Class Code: Unspecified Works Or Factories Positional Accuracy: Positioned to an adjacent address or location	A12SW (W)	977	7	459053 298454
373	Points of Interest - Manufacturing and Production Name: Toms Cats Location: 42 Newton Lane, Wigston, LE18 3SE Category: Farming Class Code: Livestock Farming Positional Accuracy: Positioned to address or location	A15SW (E)	985	7	461083 298538
374	Points of Interest - Public Infrastructure Name: Wigston South Junction Location: LE18 Category: Public Transport, Stations and Infrastructure Class Code: Railway Stations, Junctions and Halts Positional Accuracy: Positioned to an adjacent address or location	A12SE (W)	500	7	459517 298566
375	Points of Interest - Public Infrastructure Name: P E Hockenhull (Gs) Ltd Location: 61 Moat Street, Wigston, LE18 2GE Category: Road And Rail Class Code: Petrol and Fuel Stations Positional Accuracy: Positioned to address or location	A14SW (E)	542	7	460640 298589
376	Points of Interest - Public Infrastructure Name: Wigston Local Policing Unit Location: Police Station, Bull Head Street, Wigston, LE18 1WX Category: Central and Local Government Class Code: Police Stations Positional Accuracy: Positioned to address or location	A14SE (E)	675	7	460795 298705
376	Points of Interest - Public Infrastructure Name: Wigston Fire Station Location: Bull Head Street, Wigston, LE18 1PB Category: Central and Local Government Class Code: Fire Brigade Stations Positional Accuracy: Positioned to address or location	A14SE (E)	723	7	460840 298672
376	Points of Interest - Public Infrastructure Name: Somerfield Wigston Moat 3463-7 Location: Bull Head Street, Wigston, LE18 1PA Category: Road And Rail Class Code: Petrol and Fuel Stations Positional Accuracy: Positioned to address or location	A14SE (E)	738	7	460850 298637
377	Points of Interest - Public Infrastructure Name: Confidence Location: Harrison Close, Wigston, LE18 4ZL Category: Public Transport, Stations and Infrastructure Class Code: Bus and Coach Stations, Depots and Companies Positional Accuracy: Positioned to address or location	A7NE (SW)	744	7	459540 298111

Map ID	Details	Quadrant Reference (Compass Direction)	Estimated Distance From Site	Contact	NGR
378	Points of Interest - Public Infrastructure Name: Co-operative Location: Bull Head Street, Wigston, Leicestershire, LE18 1PA Category: Road And Rail Class Code: Petrol and Fuel Stations Positional Accuracy: Positioned to address or location	A14SE (E)	749	7	460852 298587
378	Points of Interest - Public Infrastructure Name: Texaco Location: Bull Head Street, Wigston, LE18 1PA Category: Road And Rail Class Code: Petrol and Fuel Stations Positional Accuracy: Positioned to address or location	A14SE (E)	749	7	460852 298587
378	Points of Interest - Public Infrastructure Name: Esso Location: Bull Head Street, Wigston, LE18 1PA Category: Road And Rail Class Code: Petrol and Fuel Stations Positional Accuracy: Positioned to address or location	A14SE (E)	749	7	460852 298589
378	Points of Interest - Public Infrastructure Name: Co-Op Wigston Location: Bull Head Street, Wigston, Leicestershire, LE18 1PA Category: Road And Rail Class Code: Petrol and Fuel Stations Positional Accuracy: Positioned to address or location	A14SE (E)	749	7	460852 298587
378	Points of Interest - Public Infrastructure Name: Texaco Location: Bull Head Street, Wigston, LE18 1PA Category: Road And Rail Class Code: Petrol and Fuel Stations Positional Accuracy: Positioned to address or location	A14SE (E)	753	7	460856 298589
379	Points of Interest - Public Infrastructure Name: Tesco Petrol Station Location: Blaby Road, Wigston, LE18 4SE Category: Road And Rail Class Code: Petrol and Fuel Stations Positional Accuracy: Positioned to address or location	A12SW (W)	769	7	459228 298660
379	Points of Interest - Public Infrastructure Name: Tesco South Wigston Location: Blaby, Road, Wigston, LE18 4SE Category: Road And Rail Class Code: Petrol and Fuel Stations Positional Accuracy: Positioned to address or location	A12SW (W)	769	7	459228 298660
380	Points of Interest - Public Infrastructure Name: Wigston North Junction Location: LE18 Category: Public Transport, Stations and Infrastructure Class Code: Railway Stations, Junctions and Halts Positional Accuracy: Positioned to an adjacent address or location	A17SW (NW)	790	7	459299 299196
381	Points of Interest - Public Infrastructure Name: Refuse Tip Location: LE18 Category: Infrastructure and Facilities Class Code: Refuse Disposal Facilities Positional Accuracy: Positioned to an adjacent address or location	A7SE (SW)	828	7	459625 297957
382	Points of Interest - Public Infrastructure Name: Sewage Pumping Station Location: LE18 Category: Infrastructure and Facilities Class Code: Waste Storage, Processing and Disposal Positional Accuracy: Positioned to an adjacent address or location	A19SE (NE)	980	7	460946 299312
383	Points of Interest - Public Infrastructure Name: Arriva Plc Location: Station Street, Wigston, LE18 4TH Category: Public Transport, Stations and Infrastructure Class Code: Bus and Coach Stations, Depots and Companies Positional Accuracy: Positioned to address or location	A11SE (W)	992	7	459028 298494
384	Points of Interest - Recreational and Environmental Name: Playground Location: Not Supplied Category: Recreational Class Code: Playgrounds Positional Accuracy: Positioned to an adjacent address or location	A13NE (N)	192	7	460100 298989

Map ID	Details	Quadrant Reference (Compass Direction)	Estimated Distance From Site	Contact	NGR
384	Points of Interest - Recreational and Environmental Name: Playground Location: Central Avenue, LE18 Category: Recreational Class Code: Playgrounds Positional Accuracy: Positioned to an adjacent address or location	A13NE (N)	192	7	460100 298989
385	Points of Interest - Recreational and Environmental Name: Skatepark Location: LE18 Category: Recreational Class Code: Playgrounds Positional Accuracy: Positioned to an adjacent address or location	A13NE (NE)	280	7	460257 299037
385	Points of Interest - Recreational and Environmental Name: Play Area Location: LE18 Category: Recreational Class Code: Playgrounds Positional Accuracy: Positioned to an adjacent address or location	A13NE (NE)	307	7	460275 299057
386	Points of Interest - Recreational and Environmental Name: Play Area Location: LE18 Category: Recreational Class Code: Playgrounds Positional Accuracy: Positioned to an adjacent address or location	A18SE (N)	338	7	460178 299129
387	Points of Interest - Recreational and Environmental Name: Peace Memorial Park Location: Peace Memorial Park, Long Street, Wigston, LE18 2AJ Category: Recreational Class Code: Municipal Parks And Gardens Positional Accuracy: Positioned to address or location	A14NW (E)	531	7	460648 298833
387	Points of Interest - Recreational and Environmental Name: Peace Memorial Park Location: Peace Memorial Park, Long Street, Wigston, LE18 2AJ Category: Recreational Class Code: Municipal Parks And Gardens Positional Accuracy: Positioned to address or location	A14NW (E)	546	7	460665 298822
388	Points of Interest - Recreational and Environmental Name: Play Area Location: LE18 Category: Recreational Class Code: Playgrounds Positional Accuracy: Positioned to an adjacent address or location	A14NE (E)	721	7	460813 298965
389	Points of Interest - Recreational and Environmental Name: Play Area Location: LE18 Category: Recreational Class Code: Playgrounds Positional Accuracy: Positioned to an adjacent address or location	A19SW (NE)	767	7	460602 299387
390	Points of Interest - Recreational and Environmental Name: Playground Location: Carlton Drive, LE18 Category: Recreational Class Code: Playgrounds Positional Accuracy: Positioned to address or location	A18NE (N)	964	7	460347 299732
390	Points of Interest - Recreational and Environmental Name: Playground Location: Not Supplied Category: Recreational Class Code: Playgrounds Positional Accuracy: Positioned to an adjacent address or location	A18NE (N)	972	7	460363 299737
390	Points of Interest - Recreational and Environmental Name: Play Area Location: LE18 Category: Recreational Class Code: Playgrounds Positional Accuracy: Positioned to an adjacent address or location	A19NW (N)	998	7	460408 299751
391	Points of Interest - Recreational and Environmental Name: Play Area Location: LE18 Category: Recreational Class Code: Playgrounds Positional Accuracy: Positioned to an adjacent address or location	A7NW (SW)	991	7	459099 298284

Map ID	Details	Quadrant Reference (Compass Direction)	Estimated Distance From Site	Contact	NGR
392	Nitrate Vulnerable Zones Name: Soar R Nvz Description: Surface Water Source: Environment Agency, Head Office	A13NW (NE)	0	4	460048 298757

Agency & Hydrological	Version	Update Cycle
Contaminated Land Register Entries and Notices Environment Agency - Head Office Blaby District Council - Environmental Health Department Harborough District Council - Environmental Health Department Leicester City Council - Environmental Health Department Oadby And Wigston Borough Council - Environmental Health Department	June 2020 September 2017 September 2017 September 2017 September 2017	Annually Annual Rolling Update Annual Rolling Update Annual Rolling Update Annual Rolling Update
Discharge Consents Environment Agency - Midlands Region	April 2023	Quarterly
Enforcement and Prohibition Notices Environment Agency - Midlands Region	March 2013	
Integrated Pollution Controls Environment Agency - Midlands Region	January 2009	
Integrated Pollution Prevention And Control Environment Agency - Midlands Region	January 2023	Quarterly
Local Authority Integrated Pollution Prevention And Control Oadby And Wigston Borough Council - Environmental Health Department Blaby District Council - Environmental Health Department Harborough District Council - Environmental Health Department Leicester City Council - Environmental Health Department	April 2014 December 2015 March 2015 September 2014	Variable Variable Variable Variable
Local Authority Pollution Prevention and Controls Oadby And Wigston Borough Council - Environmental Health Department Blaby District Council - Environmental Health Department Harborough District Council - Environmental Health Department Leicester City Council - Environmental Health Department	April 2014 December 2015 March 2015 September 2014	Annual Rolling Update Not Applicable Annual Rolling Update Not Applicable
Local Authority Pollution Prevention and Control Enforcements Oadby And Wigston Borough Council - Environmental Health Department Blaby District Council - Environmental Health Department Harborough District Council - Environmental Health Department Leicester City Council - Environmental Health Department	April 2014 December 2015 March 2015 September 2014	Variable Variable Variable Variable
Nearest Surface Water Feature Ordnance Survey	May 2023	
Pollution Incidents to Controlled Waters Environment Agency - Midlands Region Environment Agency - Thames Region	December 1999 September 1999	
Prosecutions Relating to Authorised Processes Environment Agency - Midlands Region	July 2015	
Prosecutions Relating to Controlled Waters Environment Agency - Midlands Region	March 2013	
Registered Radioactive Substances Environment Agency - Midlands Region	June 2016	As notified
River Quality Environment Agency - Head Office	November 2001	Not Applicable
River Quality Biology Sampling Points Environment Agency - Head Office	April 2012	
River Quality Chemistry Sampling Points Environment Agency - Head Office	April 2012	
Substantiated Pollution Incident Register Environment Agency - Midlands Region - East Area Environment Agency - Midlands Region - Lower Trent Area	April 2023 April 2023	Quarterly Quarterly
Water Abstractions Environment Agency - Midlands Region	April 2023	Quarterly

Agency & Hydrological	Version	Update Cycle
Water Industry Act Referrals Environment Agency - Midlands Region	October 2017	
Groundwater Vulnerability Map Environment Agency - Head Office	June 2018	As notified
Groundwater Vulnerability - Soluble Rock Risk Environment Agency - Head Office	June 2018	As notified
Bedrock Aquifer Designations Environment Agency - Head Office	January 2018	Annually
Superficial Aquifer Designations Environment Agency - Head Office	January 2018	Annually
Source Protection Zones Environment Agency - Head Office	September 2022	Bi-Annually
Extreme Flooding from Rivers or Sea without Defences Environment Agency - Head Office	February 2023	Quarterly
Flooding from Rivers or Sea without Defences Environment Agency - Head Office	February 2023	Quarterly
Areas Benefiting from Flood Defences Environment Agency - Head Office	February 2023	Quarterly
Flood Water Storage Areas Environment Agency - Head Office	February 2023	Quarterly
Flood Defences Environment Agency - Head Office	August 2022	Quarterly
OS Water Network Lines Ordnance Survey	April 2023	Quarterly
Surface Water 1 in 30 year Flood Extent Environment Agency - Head Office	May 2018	Annually
Surface Water 1 in 100 year Flood Extent Environment Agency - Head Office	May 2018	Annually
Surface Water 1 in 1000 year Flood Extent Environment Agency - Head Office	May 2018	Annually
Surface Water Suitability Environment Agency - Head Office	February 2016	Annually
BGS Groundwater Flooding Susceptibility British Geological Survey - National Geoscience Information Service	May 2013	As notified

Waste	Version	Update Cycle
BGS Recorded Landfill Sites British Geological Survey - National Geoscience Information Service	November 2002	As notified
Historical Landfill Sites Environment Agency - Head Office	March 2023	Quarterly
Integrated Pollution Control Registered Waste Sites Environment Agency - Midlands Region	January 2009	Not Applicable
Licensed Waste Management Facilities (Landfill Boundaries) Environment Agency - Midlands Region - East Area Environment Agency - Midlands Region - Lower Trent Area	January 2023 January 2023	Quarterly Quarterly
Licensed Waste Management Facilities (Locations) Environment Agency - Midlands Region - East Area Environment Agency - Midlands Region - Lower Trent Area	January 2023 January 2023	Quarterly Quarterly
Local Authority Landfill Coverage Blaby District Council - Environmental Health Department Harborough District Council - Environmental Health Department Leicester City Council - Environment and Development Leicestershire County Council Oadby And Wigston Borough Council - Environmental Health Department	February 2003 February 2003 February 2003 February 2003 February 2003	Not Applicable Not Applicable Not Applicable Not Applicable Not Applicable
Local Authority Recorded Landfill Sites Blaby District Council - Environmental Health Department Harborough District Council - Environmental Health Department Leicester City Council - Environment and Development Leicestershire County Council Oadby And Wigston Borough Council - Environmental Health Department	October 2018 October 2018 October 2018 October 2018 October 2018	
Potentially Infilled Land (Non-Water) Landmark Information Group Limited	December 1999	
Potentially Infilled Land (Water) Landmark Information Group Limited	December 1999	
Registered Landfill Sites Environment Agency - Midlands Region - East Area Environment Agency - Midlands Region - Lower Trent Area	March 2006 March 2006	Not Applicable Not Applicable
Registered Waste Transfer Sites Environment Agency - Midlands Region - East Area Environment Agency - Midlands Region - Lower Trent Area	April 2018 April 2018	
Registered Waste Treatment or Disposal Sites Environment Agency - Midlands Region - East Area Environment Agency - Midlands Region - Lower Trent Area	June 2015 June 2015	











Hazardous Substances	Version	Update Cycle
Control of Major Accident Hazards Sites (COMAH) Health and Safety Executive	March 2023	Bi-Annually
Explosive Sites Health and Safety Executive	March 2017	
Notification of Installations Handling Hazardous Substances (NIHHS) Health and Safety Executive	August 2001	
Planning Hazardous Substance Enforcements Harborough District Council Leicester City Council - Environment and Development Oadby And Wigston Borough Council Leicestershire County Council Blaby District Council - Planning Department	February 2016 February 2016 January 2023 July 2023 March 2023	Variable Variable Variable Variable Variable
Planning Hazardous Substance Consents Blaby District Council - Planning Department Harborough District Council Leicester City Council - Environment and Development Leicestershire County Council Oadby And Wigston Borough Council	February 2016 February 2016 February 2016 February 2016 January 2023	Variable Variable Variable Variable Variable

Geological	Version	Update Cycle
BGS 1:625,000 Solid Geology British Geological Survey - National Geoscience Information Service	January 2009	As notified
BGS Estimated Soil Chemistry British Geological Survey - National Geoscience Information Service	December 2015	As notified
BGS Recorded Mineral Sites British Geological Survey - National Geoscience Information Service	June 2023	Bi-Annually
BGS Urban Soil Chemistry British Geological Survey - National Geoscience Information Service	December 2015	As notified
BGS Urban Soil Chemistry Averages British Geological Survey - National Geoscience Information Service	December 2015	As notified
CBSCB Compensation District Cheshire Brine Subsidence Compensation Board (CBSCB) Cheshire Brine Subsidence Compensation Board (CBSCB)	August 2011 November 2020	As notified
Coal Mining Affected Areas The Coal Authority - Property Searches	February 2023	Annual Rolling Update
Mining Instability Ove Arup & Partners	June 1998	Not Applicable
Non Coal Mining Areas of Great Britain British Geological Survey - National Geoscience Information Service	May 2015	Not Applicable
Potential for Collapsible Ground Stability Hazards British Geological Survey - National Geoscience Information Service	April 2020	As notified
Potential for Compressible Ground Stability Hazards British Geological Survey - National Geoscience Information Service	January 2019	As notified
Potential for Ground Dissolution Stability Hazards British Geological Survey - National Geoscience Information Service	January 2019	As notified
Potential for Landslide Ground Stability Hazards British Geological Survey - National Geoscience Information Service	January 2019	As notified
Potential for Running Sand Ground Stability Hazards British Geological Survey - National Geoscience Information Service	January 2019	As notified
Potential for Shrinking or Swelling Clay Ground Stability Hazards British Geological Survey - National Geoscience Information Service	January 2019	As notified
Radon Potential - Radon Affected Areas British Geological Survey - National Geoscience Information Service	September 2022	Annually
Radon Potential - Radon Protection Measures British Geological Survey - National Geoscience Information Service	September 2022	Annually

Industrial Land Use	Version	Update Cycle
Contemporary Trade Directory Entries Thomson Directories	April 2023	Quarterly
Fuel Station Entries Catalist Ltd - Experian	June 2023	Quarterly
Gas Pipelines National Grid	October 2021	Bi-Annually
Points of Interest - Commercial Services PointX	June 2023	Quarterly
Points of Interest - Education and Health PointX	June 2023	Quarterly
Points of Interest - Manufacturing and Production PointX	June 2023	Quarterly
Points of Interest - Public Infrastructure PointX	June 2023	Quarterly
Points of Interest - Recreational and Environmental PointX	June 2023	Quarterly
Underground Electrical Cables National Grid	February 2023	Bi-Annually

Sensitive Land Use	Version	Update Cycle
Ancient Woodland Natural England	April 2023	Bi-Annually
Areas of Adopted Green Belt Blaby District Council - Planning Department Harborough District Council Leicester City Council - Environment and Development Oadby And Wigston Borough Council	July 2022 July 2022 July 2022 July 2022	Quarterly Quarterly Quarterly Quarterly
Areas of Unadopted Green Belt Blaby District Council - Planning Department Harborough District Council Leicester City Council - Environment and Development Oadby And Wigston Borough Council	July 2022 July 2022 July 2022 July 2022	Quarterly Quarterly Quarterly Quarterly
Areas of Outstanding Natural Beauty Natural England	April 2023	Bi-Annually
Environmentally Sensitive Areas Natural England	January 2017	
Forest Parks Forestry Commission	May 2023	Not Applicable
Local Nature Reserves Natural England	March 2023	Bi-Annually
Marine Nature Reserves Natural England	April 2023	Bi-Annually
National Nature Reserves Natural England	February 2023	Bi-Annually
National Parks Natural England	February 2018	Bi-Annually
Nitrate Sensitive Areas Natural England	April 2023	Not Applicable
Nitrate Vulnerable Zones Department for Environment, Food and Rural Affairs (DEFRA - formerly FRCA) Environment Agency - Head Office	April 2016 March 2023	Bi-Annually
Ramsar Sites Natural England	March 2023	Bi-Annually
Sites of Special Scientific Interest Natural England	March 2023	Bi-Annually
Special Areas of Conservation Natural England	April 2023	Bi-Annually
Special Protection Areas Natural England	April 2023	Bi-Annually

A selection of organisations who provide data within this report

Data Supplier	Data Supplier Logo
Ordnance Survey	
Environment Agency	
Scottish Environment Protection Agency	
The Coal Authority	
British Geological Survey	 British Geological Survey <small>NATURAL ENVIRONMENT RESEARCH COUNCIL</small>
Centre for Ecology and Hydrology	 Centre for Ecology & Hydrology <small>NATURAL ENVIRONMENT RESEARCH COUNCIL</small>
Natural Resources Wales	
Scottish Natural Heritage	
Natural England	
Public Health England	
Ove Arup	
Stantec UK Ltd	

Contact	Name and Address	Contact Details
1	British Geological Survey - Enquiry Service British Geological Survey, Environmental Science Centre, Keyworth, Nottingham, Nottinghamshire, NG12 5GG	Telephone: 0115 936 3143 Fax: 0115 936 3276 Email: enquiries@bgs.ac.uk Website: www.bgs.ac.uk
2	Oadby And Wigston Borough Council - Environmental Health Department Council Offices, Station Road, Wigston, Leicester, Leicestershire, LE18 2DR	Telephone: 0116 288 8961 Fax: 0116 288 7828 Email: EnvironHealth@Oadby-wigston.gov.uk Website: www.oadby-wigston.gov.uk
3	Environment Agency - National Customer Contact Centre (NCCC) PO Box 544, Templeborough, Rotherham, S60 1BY	Telephone: 03708 506 506 Email: enquiries@environment-agency.gov.uk
4	Environment Agency - Head Office Rio House, Waterside Drive, Aztec West, Almondsbury, Bristol, Avon, BS32 4UD	Telephone: 01454 624400 Fax: 01454 624409
5	Ordnance Survey Adanac Drive, Southampton, Hampshire, SO16 0AS	Telephone: 03456 05 05 05 Email: customerservices@ordnancesurvey.co.uk Website: www.ordnancesurvey.gov.uk
6	Leicestershire County Council County Hall, Glenfield, Leicestershire, LE3 8RH	Website: www.leics.gov.uk
7	PointX 7 Abbey Court, Eagle Way, Sowton, Exeter, Devon, EX2 7HY	Website: www.pointx.co.uk
8	Natural England County Hall, Spetchley Road, Worcester, WR5 2NP	Telephone: 0300 060 3900 Email: enquiries@naturalengland.org.uk Website: www.naturalengland.org.uk
-	Public Health England - Radon Survey, Centre for Radiation, Chemical and Environmental Hazards Chilton, Didcot, Oxfordshire, OX11 0RQ	Telephone: 01235 822622 Fax: 01235 833891 Email: radon@phe.gov.uk Website: www.ukradon.org
-	Landmark Information Group Limited Imperium, Imperial Way, Reading, Berkshire, RG2 0TD	Telephone: 0844 844 9952 Fax: 0844 844 9951 Email: customerservices@landmarkinfo.co.uk Website: www.landmarkinfo.co.uk

Please note that the Environment Agency / Natural Resources Wales / SEPA have a charging policy in place for enquiries.