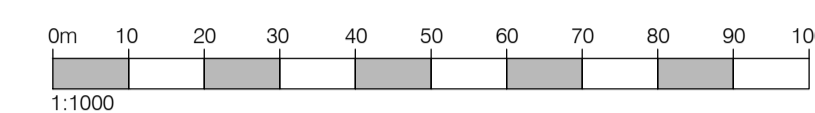


Lewis & Hickey accept no responsibility for any costs, losses, claims whatsoever arising from these drawings, specifications and related documents unless there is full compliance with the client and any authorised user of the following:

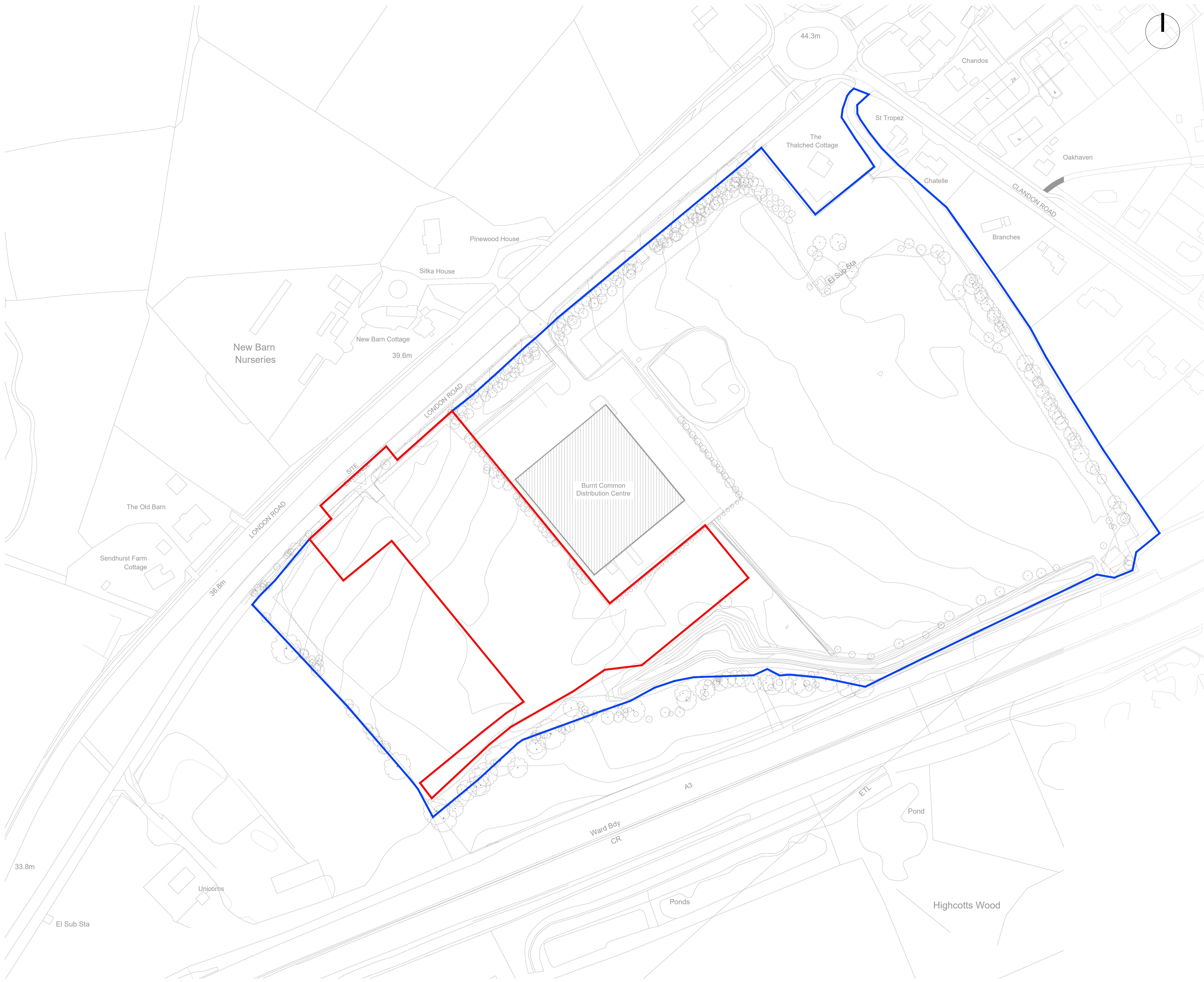
1. All boundaries, dimensions and levels are to be checked on site before construction and any discrepancies are to be reported to the Architect / Designer.
2. Partial Service: Any discrepancies with site or other information is to be advised to the Architect / Designer and direction or approval is to be sought before the implementation of the detail.
3. Block and site plans are reproduced under license from the Ordnance Survey.
4. Do not scale this drawing.
5. For the purpose of coordination, all relevant parties must check this information prior to implementation and report any discrepancies to the Architect / Designer.

PLANNING



KEY

- ▬ PROPOSED SITE BOUNDARY
- ▬ LAND UNDER CLIENT OWNERSHIP




REV	DATE	DESCRIPTION	DRN	CHKD
04	11.06.21	SITE BOUNDARY UPDATED TO INCLUDE DRAINAGE ELEMENTS AS REQUIRED BY FLOOD RISK ASSESSMENT AND DRAINAGE PLAN	CM	JFM
03	15.05.20	PLANNING ISSUE	CM	JFM
02	21.04.20	MINOR UPDATE TO CLIENT COMMENT	CM	JFM
01	21.04.20	CLIENT OWNERSHIP BOUNDARY UPDATED	CM	JFM

CLIENT
BURNT COMMON NURSERIES

PROJECT
COMMERCIAL DEVELOPMENT ON LAND ADJACENT TO BURNT COMMON DEPOT SEND, SURREY

DRAWING
SITE LOCATION PLAN



18 Farnham Road
Guildford
GU1 4XA
Tel: 01483 560 908
Fax: 01483 560 660
Email: guildford@lewis-hickey.com

LEWIS AND HICKEY

SCALE	DATE	DRAWN	CHECKED
1:1000 @ A1	03.04.20	CM	JM
PROJECT No	DRAWING No	STATUS	REV
G4549	A-090	PLANNING	04