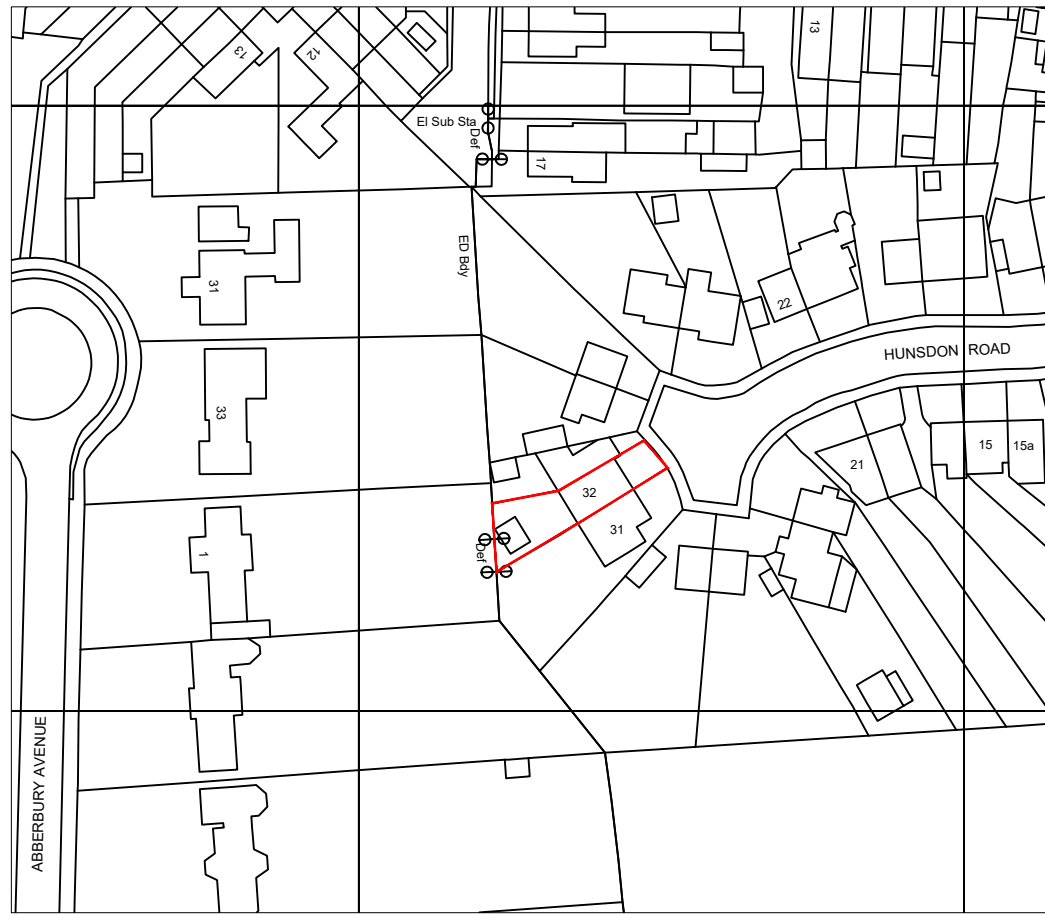



Site Address:

32 Hunsdon Road, Oxford, OX4 4JE

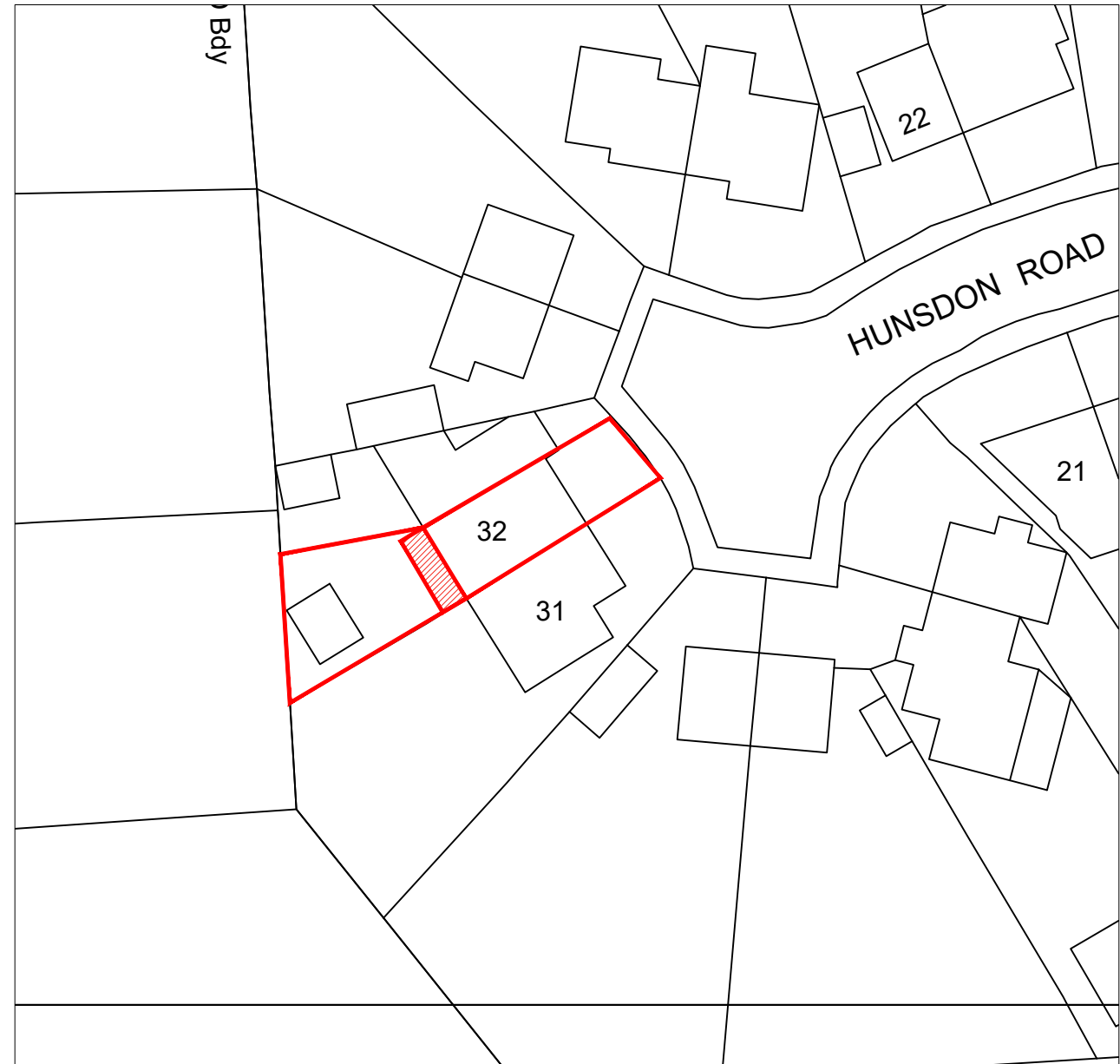
# PLANNING



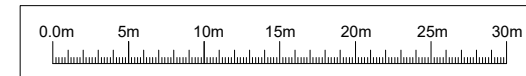
SITE PLAN: Scale 1-1250



SCALE BAR: 1-1250



BLOCK PLAN: Scale 1-500



SCALE BAR: 1-500

KEY	
	Area of Proposed Extension
	Site Boundary

Production Date: 18 August 2023

Top Left: 453137.279 203737.035 Bottom Right: 453337.279 203537.035

© Crown copyright and database rights 2023 Ordnance Survey OS100035409.

Reproduction in whole or in part is prohibited without the permission of Ordnance Survey

Stanfords Planning Map Data

Rev	Date	Description	Drn By
-	-	-	-
-	-	-	-
-	-	-	-

**NOTES**

1. This drawing is copyright of: Cherwell Design & Build Ltd. Reproduction is only to take place with our written authority.
2. These Plans are subject to 'Planning and Building Regulation Approval' or any other statute in law before building commences.
3. Any structural work where mentioned on the drawing is subject to a qualified structural and civil engineer calculations before building work commences.
4. All drawings marked preliminary or planning are not to be built or manufactured from.
5. If any discrepancies are found in the drawings these are to be brought to the attention of Cherwell D & B for rectification.
6. Boundary line indicative only. Exact location must be determined on site before building work commences.

Drawing Title:  
**Site plan & Block plan**

Project & Drawing Number:  
**Drawing.Number.32HR\_D-01**

Rev:	Scale:	Sheet size:	Date:
/	/	A3	OCT' 23

41 Hendred St,  
Oxford  
OX4 2 EE  
contact@cherwelldesign  
build.co.uk  
www.cherwelldesign  
build.co.uk

