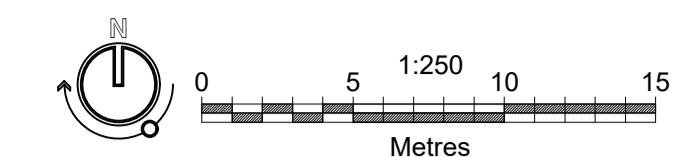




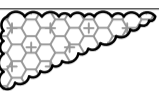
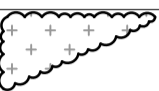

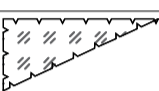
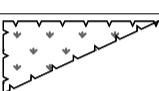
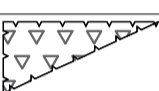
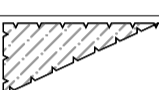





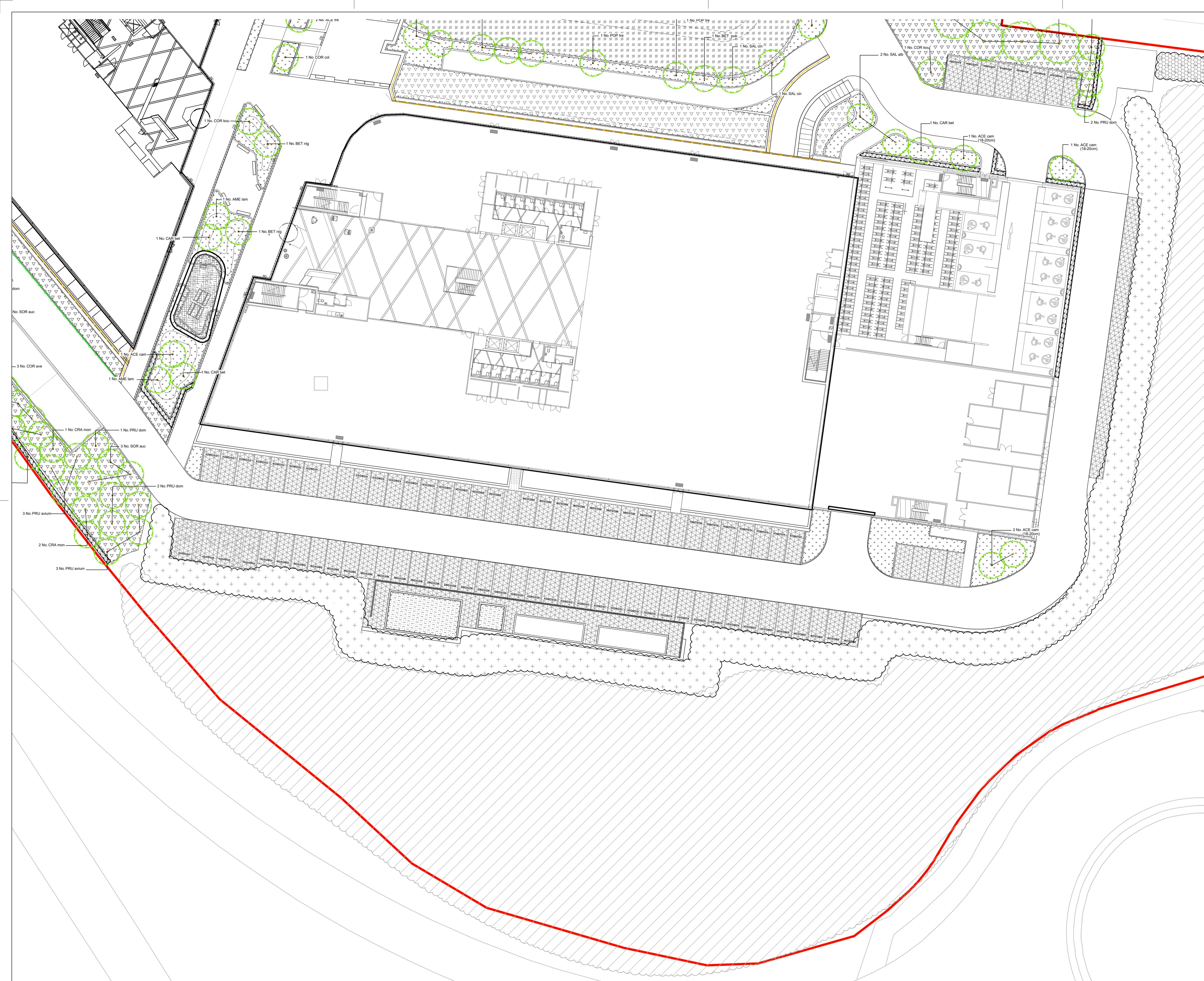
This drawing is the copyright of Macfarlane Assoc. All Dimensions are to be verified on site. Do not scale from this drawing. Macfarlane Assoc accept no liability for any expense, loss, or damage, regardless of its nature, where variations to the details of this drawing have been made without prior written consent from the originating office of the company.



**LEGEND**

-  SITE BOUNDARY
-  EXISTING WOODLAND
-  EXISTING VEGETATION TO BE RETAINED
-  PROPOSED TREES
-  PROPOSED WOODLAND MIX A TO HAUL ROAD
-  PROPOSED WOODLAND MIX B
-  PROPOSED NATIVE HEDGE MIX
-  SUDS MEADOW MIX PLANTING PRODUCT: PICTORIAL MEADOWS PS04 - WATERS EDGE MIX
-  SPECIES-RICH FLOWERING PERENNIALS MIX
-  SPECIES-RICH MEADOW MIX PLANTING PRODUCT: PICTORIAL MEADOWS EDGE PS05 - NATIVE MEADOW MIX
-  MEADOW WALL SYSTEM PRODUCT: BAUDER, SEEDED EXTENSIVE
-  WOODLAND FLOOR MEADOW MIX PRODUCT: PICTORIAL MEADOWS PS03 - WOODLAND EDGE
-  SPECIES-RICH LAWN MIX PRODUCT: EMORSGATE SEEDS EL1 - FLOWERING LAWN MIXTURE
-  GREEN ROOF

**NOTES:**  
 1. TO BE READ IN CONJUNCTION WITH 3241.MA.2006 PLANT SCHEDULE AND 3241.MA.2000 PLANTING PLAN, SITE-WIDE



C	22.11.23	KM	PLANNING UPDATES
B	17.11.23	KM	PLANNING UPDATES
A	12.12.22	FY	PLANNING UPDATES
Rev	Date	By	Notes

Client: OXFORD SCIENCE PARK  
 Project: OXFORD SCIENCE PARK PLOTS 23-26  
 Title: LANDSCAPE PLANTING PLAN SHEET 4 OF 5  
 Status: FOR PLANNING  
 Project No: 3241.MA.2004  
 Date: SEPTEMBER 2022  
 Scale: 1:250@A1  
 Drawn: FY  
 Checked: PCD