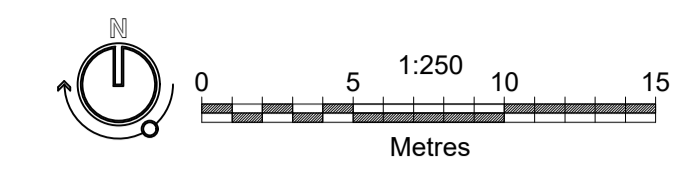




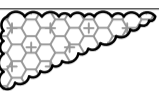
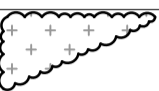

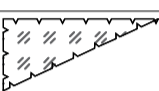
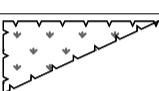
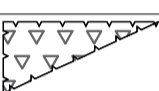
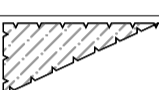





© This drawing is the copyright of Macfarlane Assoc. All Dimensions are to be verified on site. Do not scale from this drawing. Macfarlane Assoc accept no liability for any expense, loss, or damage, regardless of its nature, where variations to the details of this drawing have been made without prior written consent from the originating office of the company.



**LEGEND**

-  SITE BOUNDARY
-  EXISTING WOODLAND
-  EXISTING VEGETATION TO BE RETAINED
-  PROPOSED TREES
-  PROPOSED WOODLAND MIX A TO HAUL ROAD
-  PROPOSED WOODLAND MIX B
-  PROPOSED NATIVE HEDGE MIX
-  SUDS MEADOW MIX PLANTING  
PRODUCT: PICTORIAL MEADOWS PS04 -  
WATERS EDGE MIX
-  SPECIES-RICH FLOWERING PERENNIALS  
MIX
-  SPECIES-RICH MEADOW MIX PLANTING  
PRODUCT: PICTORIAL MEADOWS EDGE  
PS05 - NATIVE MEADOW MIX
-  MEADOW WALL SYSTEM  
PRODUCT: BAUDER, SEEDED  
EXTENSIVE
-  WOODLAND FLOOR MEADOW MIX  
PRODUCT: PICTORIAL MEADOWS PS03 -  
WOODLAND EDGE
-  SPECIES-RICH LAWN MIX  
PRODUCT: EMORSGATE SEEDS EL1 -  
FLOWERING LAWN MIXTURE
-  GREEN ROOF

**NOTES:**  
1. TO BE READ IN CONJUNCTION WITH  
3241.MA.2006 PLANT SCHEDULE AND  
3241.MA.2000 PLANTING PLAN, SITE-WIDE

C	22.11.23	KM	PLANNING UPDATES
B	17.11.23	KM	PLANNING UPDATES
A	12.12.22	FY	PLANNING UPDATES

Client  
**OXFORD SCIENCE PARK**

Project  
**OXFORD SCIENCE PARK  
PLOTS 23-26**

Title  
**LANDSCAPE PLANTING PLAN  
SHEET 5 OF 5**

Stage  
**FOR PLANNING**

Project No  
**3241.MA.2005**

Scale  
**1:250@A1**

Drawn  
**FY**

Date  
**SEPTEMBER 2022**

Checked  
**PCD**