

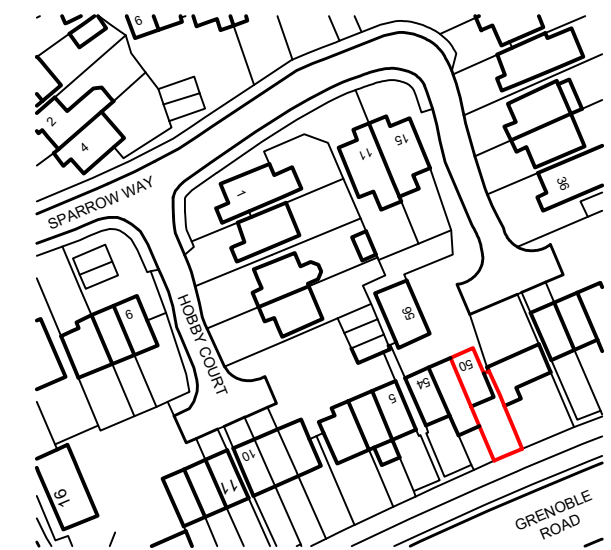
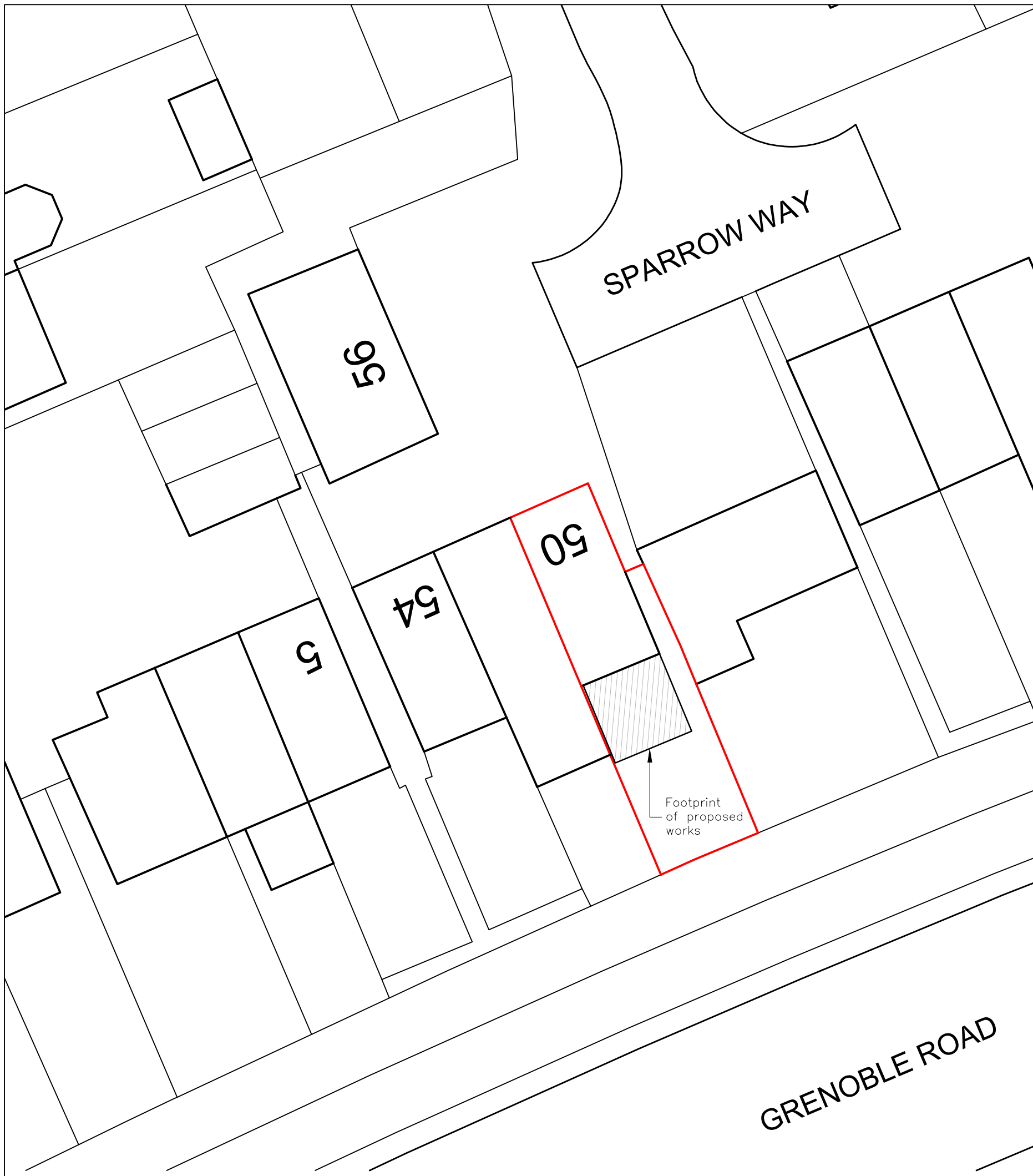
EXTENSION TO 50 SPARROW WAY

DRAWING NO: A3-01 LOCATION & BLOCK PLAN

SCALE: 1:1250 / 1:200

ISSUE: PLANNING

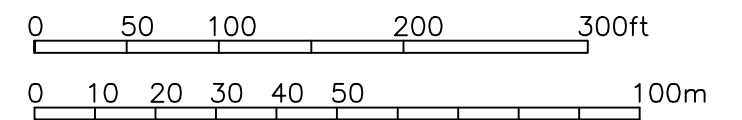
DATE: OCTOBER 2023



Ordnance Survey, (c) Crown Copyright 2023. All rights reserved. Licence number 100022432

LOCATION PLAN

SCALE 1:1250



BLOCK PLAN

SCALE 1:200

