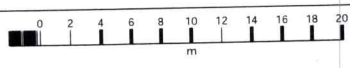

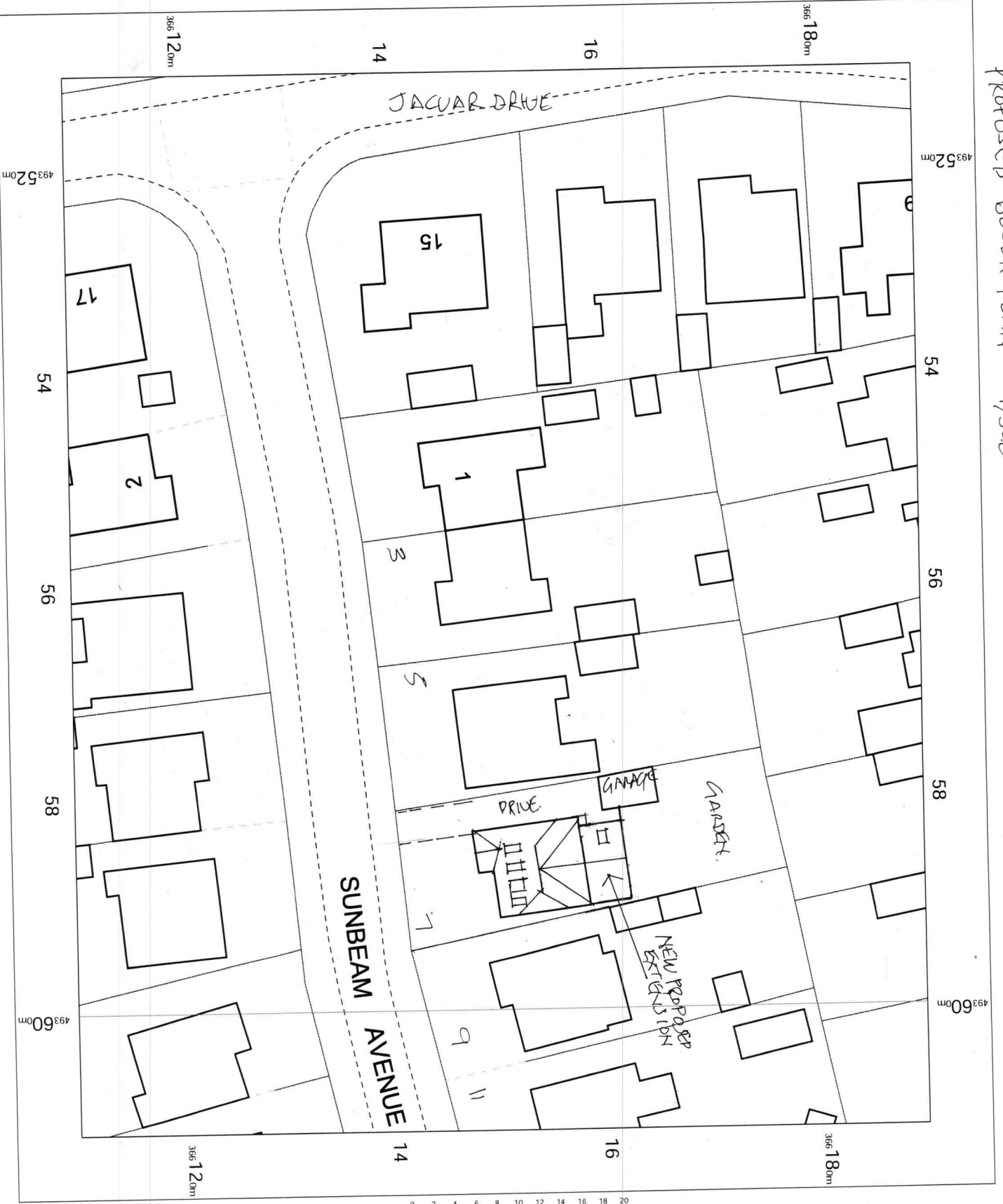


PROPOSED BLOCK PLAN 1/500



OS MasterMap 1250/2500/10000
 scale
 Tuesday, December 19, 2023, 11:47
 EW/01141447
 maps.johnwright.com
 1:500 scale print at A4, Centre:
 493561 E, 366150 N

© Crown Copyright Ordnance
 Survey, Licence no. AC0000805567

OS
 Ordnance
 Survey
 Licensed data

LINCOLN
PRINT
& COPY
CENTRE

01522 546118
 sales@lincolncopycentre.co.uk