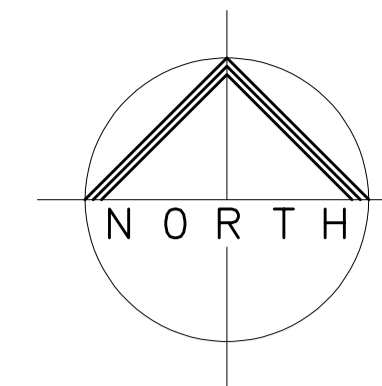
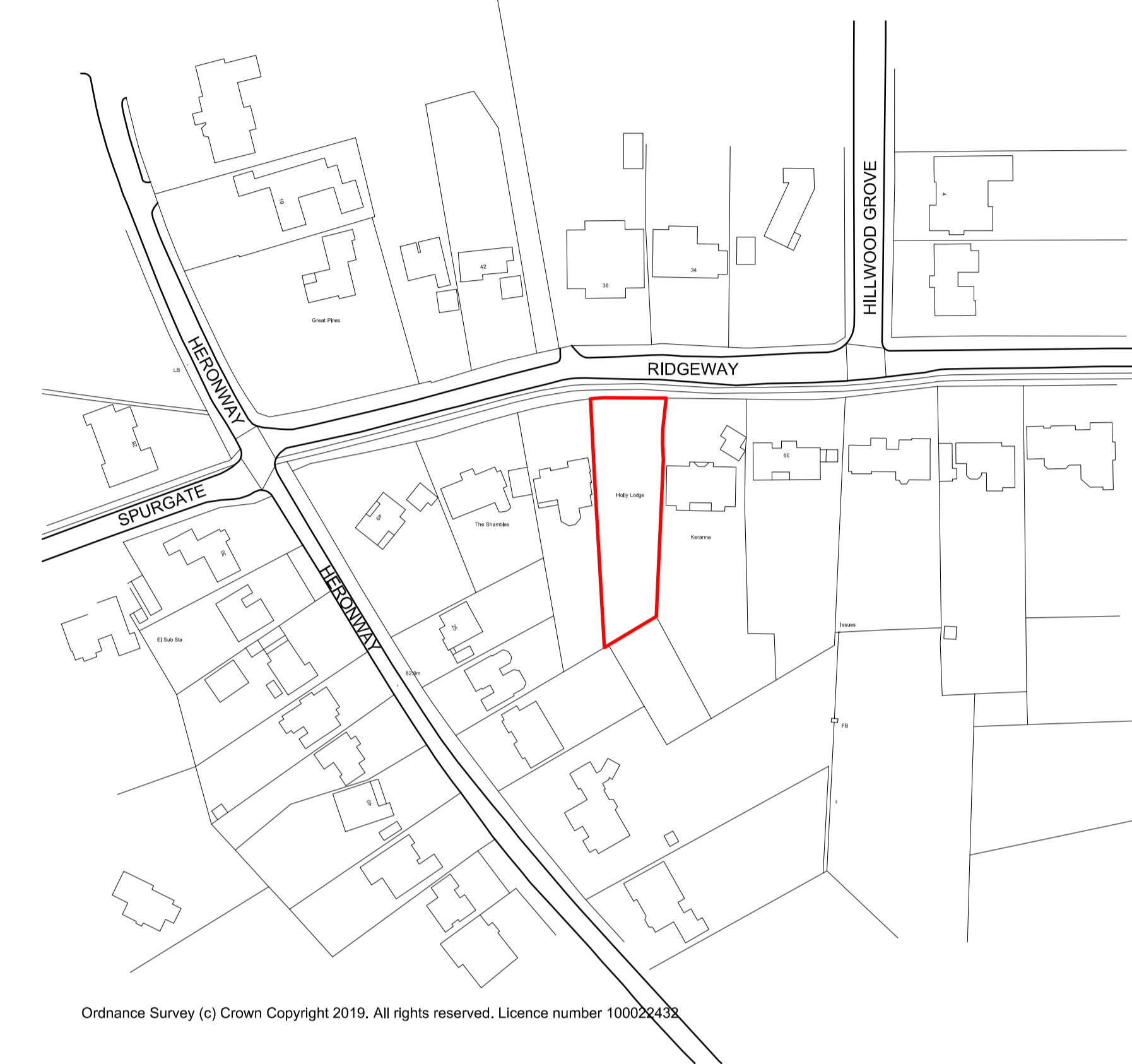




Existing Block Plan  
Scale: 1:500

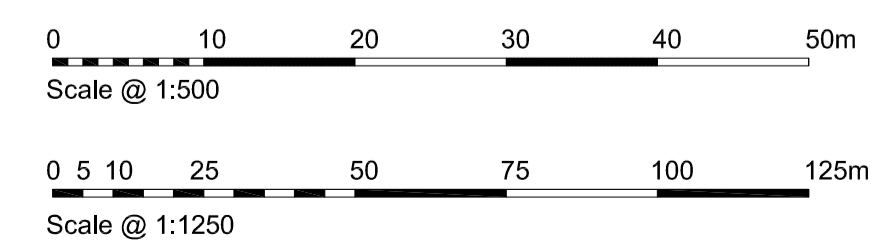


- This drawing is not to be scaled.
- Contractors must check all dimensions on site, Architect to be notified of any discrepancies in figured dimensions.
- This drawing is copyright.



Ordnance Survey (c) Crown Copyright 2019. All rights reserved. Licence number 100022433

Existing Location Plan  
Scale: 1:1250



|      |       |                              |          |
|------|-------|------------------------------|----------|
| A    | TW    | Amended to planners comments | 03/02/24 |
| Rev. | Drawn | Description                  | Date     |

**MP CHARTERED ARCHITECTS**  
Architects and Designers

Great Basons, Basons Lane, Ongar, Essex. CM5 9AR  
T: 01277 364979 E: info@mparchitects.co.uk  
W: www.mpcharteredarchitects.co.uk

|            |  |             |           |
|------------|--|-------------|-----------|
| Status     | FOR PLANNING                                     |             |           |
| Project    | Holly Lodge, 43 Ridgeway, Hutton Mount, CM13 2LJ |             |           |
| Drawing    | Existing Block and Location Plan                 |             |           |
| Scale      | As indicated @ A1                                | Date        | July 2019 |
| Drawn by   | TW   | Project no. | 2213      |
| Checked by | -  | Drawing no. | 01        |
|            |  | Revision    | A         |