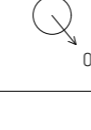
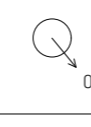

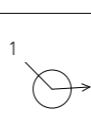


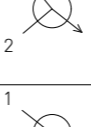

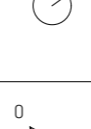



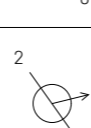



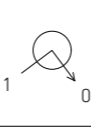

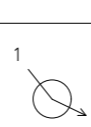




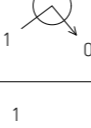
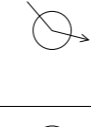
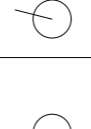


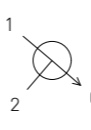
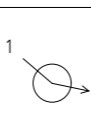
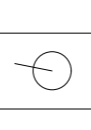

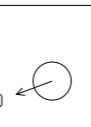
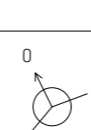

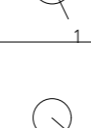




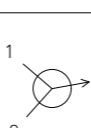
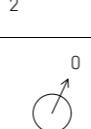


Node ID	Easting [m]	Northing [m]	CL [m]	Depth [m]	Dia [mm]	Node Type	Manhole Type	Connections	Link ID	IL [m]	Dia [mm]	Link Type
PS42	608607.981	255188.518	27.694	0.452	450	Manhole	SIC		0	8.000	27.242	150 Plastic
PS41	608593.745	255189.533	28.091	0.816	450	Manhole	UIC		0	7.000	27.275	150 Plastic
PS40	608603.530	255177.697	27.527	0.600	450	Manhole	SIC		1	7.000	26.927	150 Plastic
PS39	608607.568	255173.546	27.375	0.600	450	Manhole	SIC		1	7.001	26.775	150 Plastic
PS38	608609.218	255173.649	27.075	0.375	450	Manhole	SIC		1	7.002	26.700	150 Plastic
PS37	608615.684	255179.134	27.272	0.897	450	Manhole	UIC		1 2	8.000 7.003	26.375 26.375	150 Plastic 150 Plastic
SW2	608619.710	255175.966	26.937	1.074	1200	Manhole	UIC		1	7.004	25.863	150 Plastic
PS35	608613.432	255259.864	28.943	1.075	450	Manhole	UIC		0	2.000	27.868	150 Plastic
PS34	608621.694	255265.763	28.922	1.252	450	Manhole	NIC		1	2.000	27.670	150 Plastic
PS33	608607.358	255268.243	29.178	1.446	450	Manhole	NIC		0	2.001	27.670	150 Plastic
PS32	608615.730	255274.117	28.817	1.153	450	Manhole	UIC		1	3.000	27.732	150 Plastic
PS31	608616.929	255272.438	28.739	1.124	450	Manhole	UIC		1 2	3.001 3.001	27.615 27.615	150 Plastic 150 Plastic
PS30	608594.519	255269.280	29.233	0.670	450	Manhole	UIC		0	2.002	27.615	150 Plastic
PS29	608603.503	255275.895	29.184	0.838	450	Manhole	UIC		1	1.000	28.346	150 Plastic
PS28	608611.845	255282.099	28.848	0.571	450	Manhole	SIC		1	1.001	28.346	150 Plastic
PS27	608618.816	255272.895	28.505	0.903	450	Manhole	UIC		1 2	1.001 1.002	28.277 28.277	150 Plastic 150 Plastic
PS26	608623.857	255266.813	28.296	1.948	450	Manhole	NIC		1	2.002	27.602	150 Plastic
Swatteuation Catchpit 2	608628.697	255264.369	28.286	2.356	1200	Manhole	NIC		1	1.002	27.602	150 Plastic
PS24	608610.523	255233.219	28.359	0.809	450	Manhole	UIC		0	1.003	27.602	150 Plastic
PS23	608621.675	255241.531	28.405	1.005	450	Manhole	UIC		1	1.003	26.348	150 Plastic
PS22	608632.664	255249.638	27.854	0.600	450	Manhole	SIC		1	1.004	26.348	150 Plastic
PS21	608634.859	255247.042	27.841	1.482	450	Manhole	NIC		1	1.004	26.348	150 Plastic
SW18	608641.129	255245.472	27.772	2.059	1200	Manhole	NIC		1	6.000	27.550	150 Plastic
PS19	608575.440	255267.848	28.750	0.600	450	Manhole	SIC		0	6.001	27.400	150 Plastic
PS18	608580.782	255249.742	29.398	0.348	450	Manhole	SIC		0	6.001	27.400	150 Plastic
PS17	608587.488	255257.559	29.444	0.803	450	Manhole	UIC		1	6.001	27.254	150 Plastic
PS16	608599.539	255247.240	28.871	1.834	450	Manhole	NIC		1	6.002	27.254	150 Plastic
PS15	608607.915	255245.534	28.128	1.946	450	Manhole	NIC		1	6.002	26.359	150 Plastic
PS14	608587.041	255213.893	28.932	0.947	450	Manhole	UIC		0	6.003	26.359	150 Plastic
PS13	608594.874	255222.343	28.839	0.841	450	Manhole	UIC		0	6.003	25.713	150 Plastic
PS12	608593.788	255221.941	28.878	1.036	450	Manhole	UIC		1 2	4.000 5.000_1	29.150 29.050	150 Plastic 150 Plastic
SW5	608590.455	255228.788	28.677	1.597	450	Manhole	UIC		1	4.001	28.641	150 Plastic
PS10	608562.319	255231.063	30.194	0.649	450	Manhole	UIC		0	4.001	28.641	150 Plastic
PS9	608548.428	255229.540	30.599	0.810	450	Manhole	UIC		0	4.001	27.038	150 Plastic
PS8	608563.767	255216.432	29.738	0.408	450	Manhole	SIC		1	4.002	27.037	150 Plastic
PS7	608569.093	255212.972	29.351	0.714	450	Manhole	UIC		1	4.002	26.182	150 Plastic
PS6	608575.306	255219.918	29.451	1.372	450	Manhole	NIC		1 2	11.001 11.001	27.985 27.985	150 Plastic 150 Plastic
PS4	608577.594	255203.622	28.942	0.600	450	Manhole	SIC		0	11.001	27.842	150 Plastic
PS3	608584.920	255212.088	28.855	0.813	450	Manhole	UIC		1	11.001	27.842	150 Plastic
PS2	608578.477	255205.500	29.026	0.698	450	Manhole	UIC		1	12.001	27.842	150 Plastic
SW3A	608583.061	255221.318	28.842	1.652	1200	Manhole	NIC		1	12.001	27.080	150 Plastic
PS1	608585.230	255213.528	28.876	0.874	450	Manhole	UIC		1	5.000	29.545	150 Plastic

P1	31/07/23	Preliminary	RB	JRS
Rev	Date	Description	By	Check

Copyright: The copyright of this drawing is vested in Schema Engineering Ltd.  
To be read in conjunction with all other project related drawings, reports and surveys etc.  
It shall not be used without permission by anyone for any purpose.  
Do not scale this drawing electronically or manually.  
Work to figured dimensions only.  
All dimensions are in metres unless stated otherwise.  
Do not turn on layers that have been turned off.  
Do not thaw layers that have been frozen.

Client  
Cocksedge Building Contractors

Project  
Barrett's Lane, Needham Market  
Suffolk  
IP6 8DL

Title  
Private Manhole Schedule  
Surface Water Sheet 1

Scale @ A1 N/A Status Preliminary



Date	Job Number	By	Checked By
July 2023	0304	RB	JRS

Drawing No.	Revision
C417	P1