
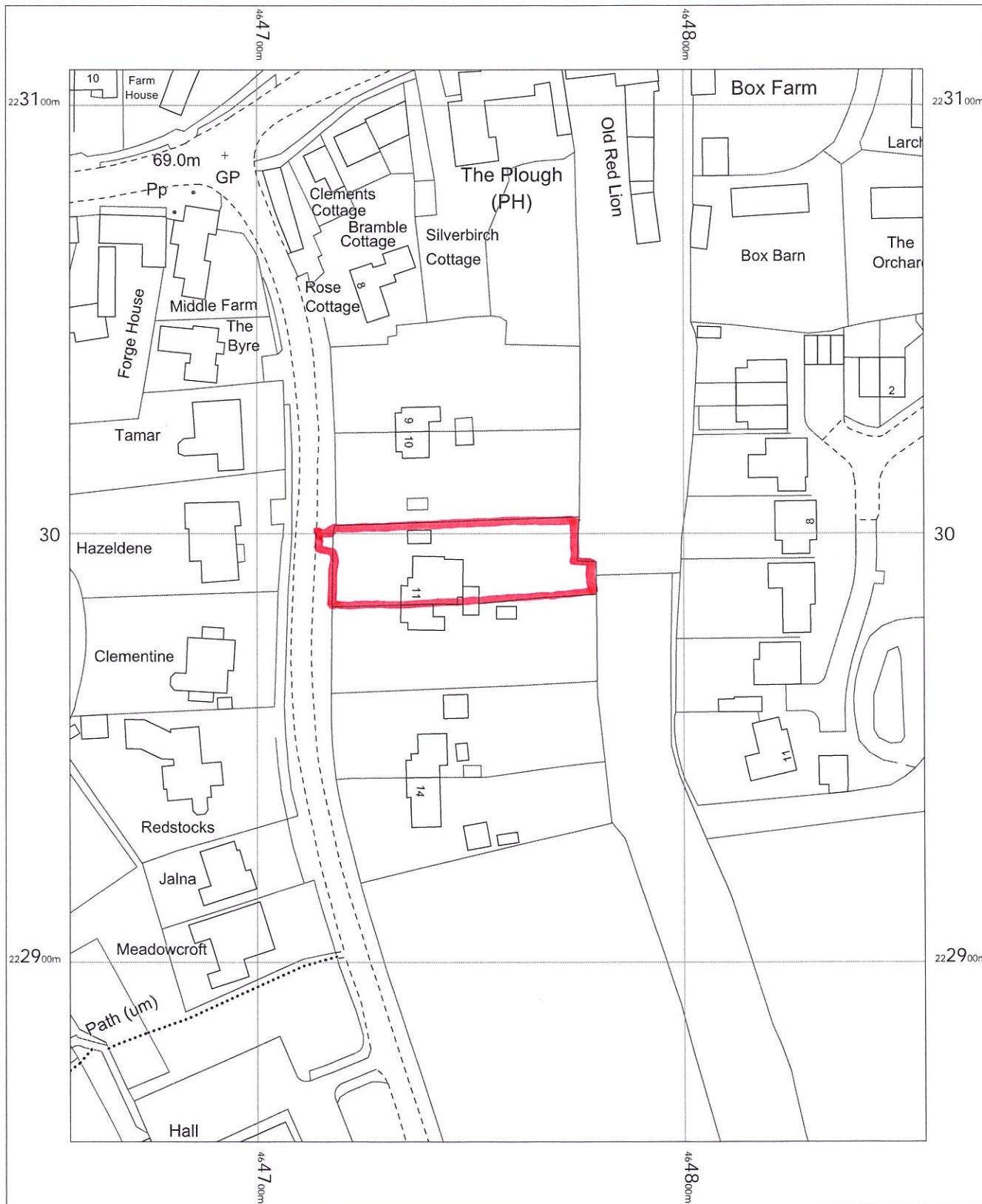
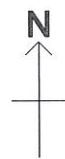


11 Clements Lane OX27 0HG



OS MasterMap 1250/2500/10000 scale
Thursday, January 4, 2024, ID: BW1-01142649
maps.blackwell.co.uk
1:1250 scale print at A4, Centre: 464756 E, 222983 N
©Crown Copyright Ordnance Survey. Licence no.
100041041



BLACKWELL'S
MAPPING SERVICES
PERSONAL & PROFESSIONAL MAPPING
www.blackwellmapping.co.uk

TEL: 0800 151 2612
maps@blackwell.co.uk

