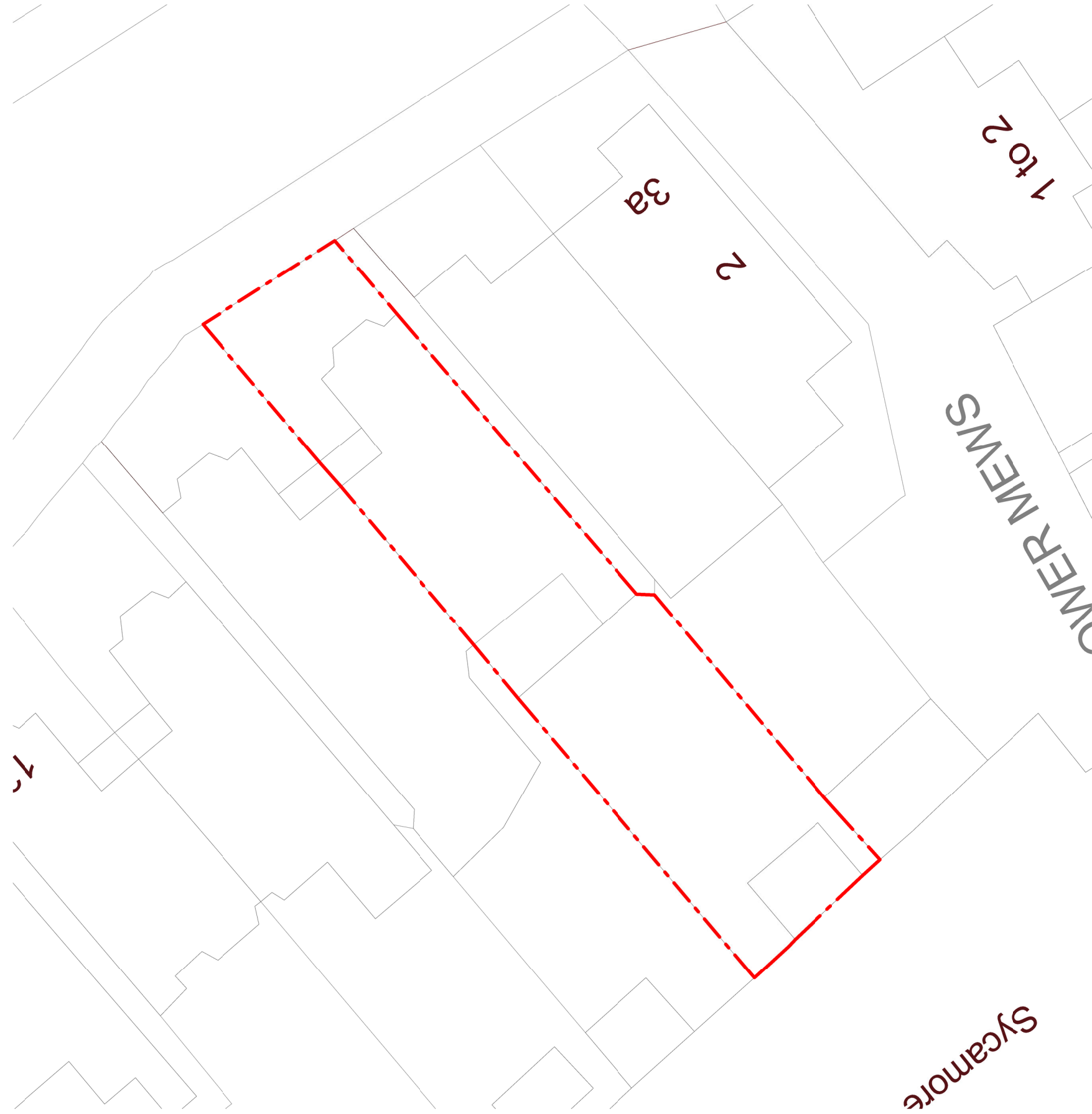
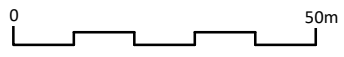





1 OS Map
1 : 1250



2 Location Plan
1 : 200



Boundry Line - - - - -
Site Area: 246 sq.m

GENERAL NOTES:
ONLY SCALE OF DRAWINGS FOR PLANNING PURPOSES
ALL DIMENSIONS ARE TO BE CHECKED ON SITE. INCONSISTENCIES ARE TO BE REPORTED TO DIMENSIONS IMMEDIATELY.
COPYRIGHT OF PLANNING DIMENSIONS LTD

PROJECT TITLE
7 Russell Gardens NW11 9NJ

CLIENT PROJECT NO
- -

DRAWING TITLE SCALE (@ A3)
Existing Location Plan OS Map As indicated

DRAWING NUMBER REV
EX - L001 -

Date Drawn by
14/11/2023 Sanjay

info@pdimensions.co.uk
www.pdimensions.co.uk
0208 076 9300
Unit 7
Hawthorn Business Park
165 Granville Road
NW2 2AZ
London

