

ALL DIMENSIONS ARE IN mm UNLESS NOTED OTHERWISE

N.G.R E:523323 N: 191367

DIRECTIONS TO SITE

FROM THE M1 SOUTHBOUND, TAKE THE A1 GREAT NORTH ROAD TOWARDS CENTRAL LONDON AND GOLDERS GREEN. AFTER APPROX. 1.0 MILE TURN LEFT ONTO HOLDERS HILL ROAD, AFTER APPROX. 1.0 MILE TURN LEFT ONTO DEVONSHIRE ROAD, WHICH RUNS LEFT ONTO SANDERS LANE. THE SITE IS SITUATED BEFORE THE RAILWAY BRIDGE ON THE LEFT.

NOTES:

3A	Issued for approval.	LM	AF	15/11/23
REV	MODIFICATION	BY	CH	DATE

WHP Telecoms Ltd
 Faraday Court
 401 Faraday Street
 Birchwood Park
 Warrington WA3 6GA
 Tel: 01925 424100 Fax: 01925 424101
 e-mail: info@whptelecoms.com



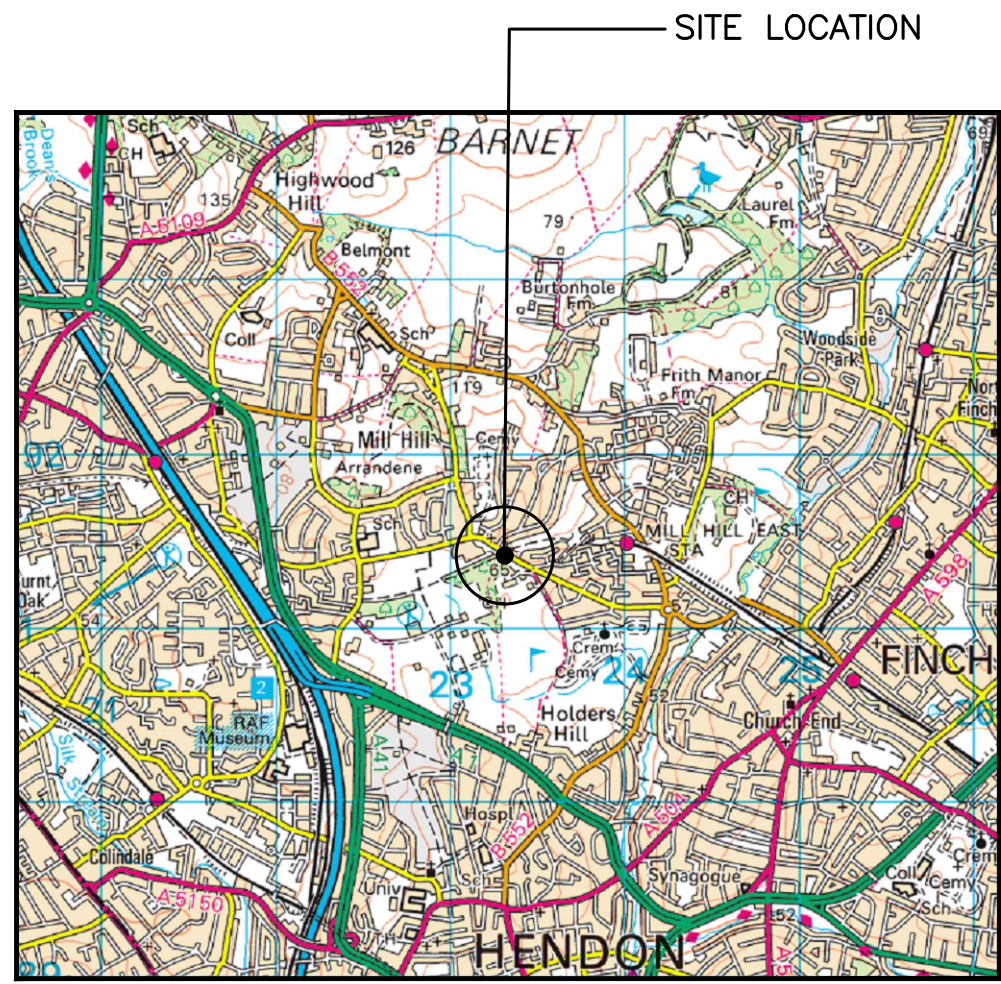
Cell Name	Opt.
SANDERS LANE	-

Cell ID No					
CSID	ACT	✓	VF	✓	VMO2
144313	28		11262_21		46109
-	N/A	-	N/A	-	N/A
-	-	-	-	-	-

Site Address / Contact Details

SANDERS LANE
 LONDON
 NW7 1DG

Drawing Title: SITE LOCATION MAPS			
Purpose of issue: PLANNING			Dwg Rev: 2A
Drawing Number: 100			2A
Surveyed By: BP	Original Sheet Size: A3	Pack Issue:	
Drawn: LM	Date: 30/11/23	Checked: AF	Date: 30/11/23
			3A



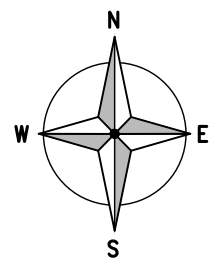
SITE LOCATION
(Scale 1:50000)



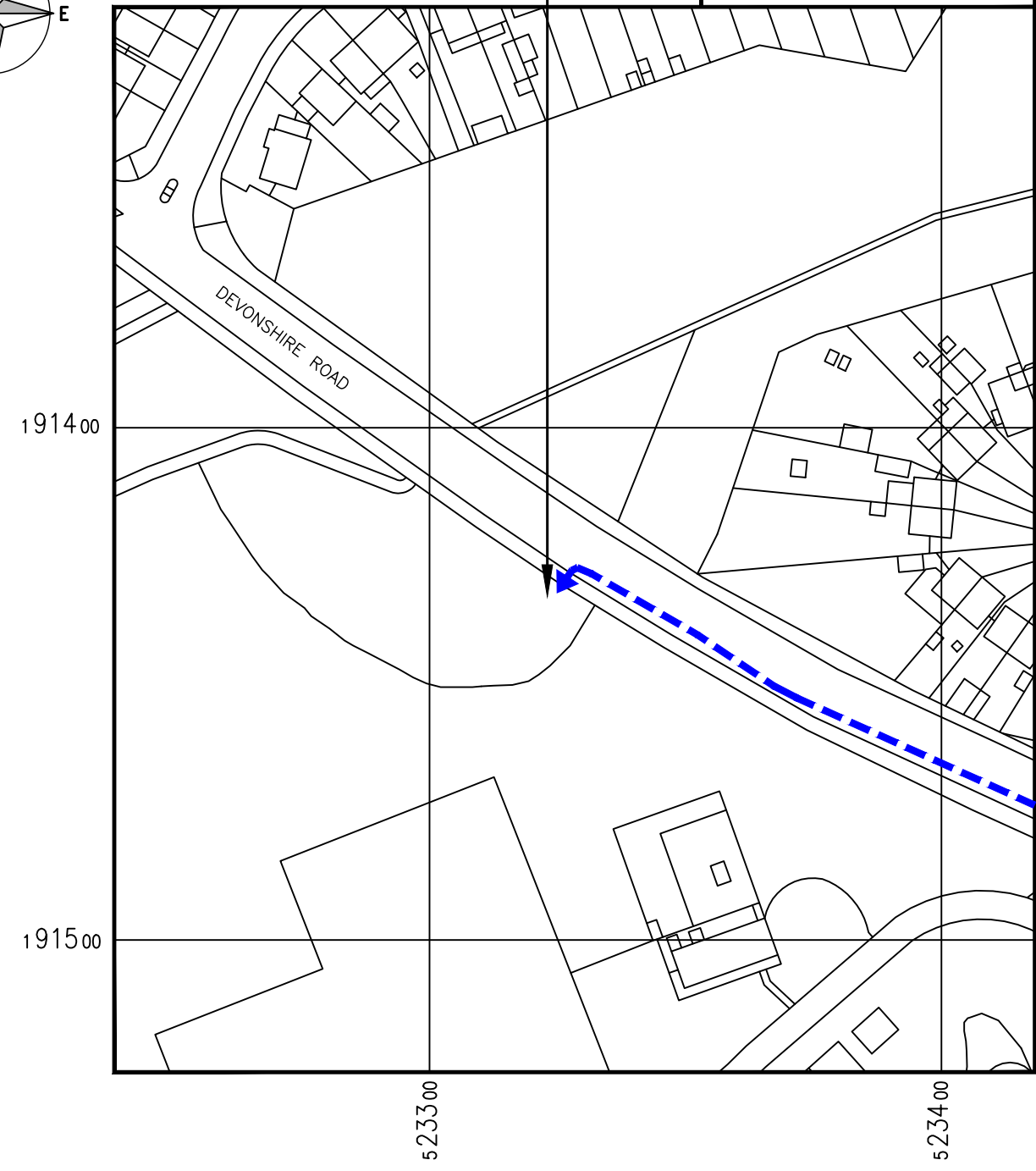
Reproduced by permission of Ordnance Survey on behalf of the Controller of His Majesty's Stationery Office
 All rights reserved. © Crown Copyright licence no. 100022432



SITE PHOTOGRAPH



SITE LOCATION

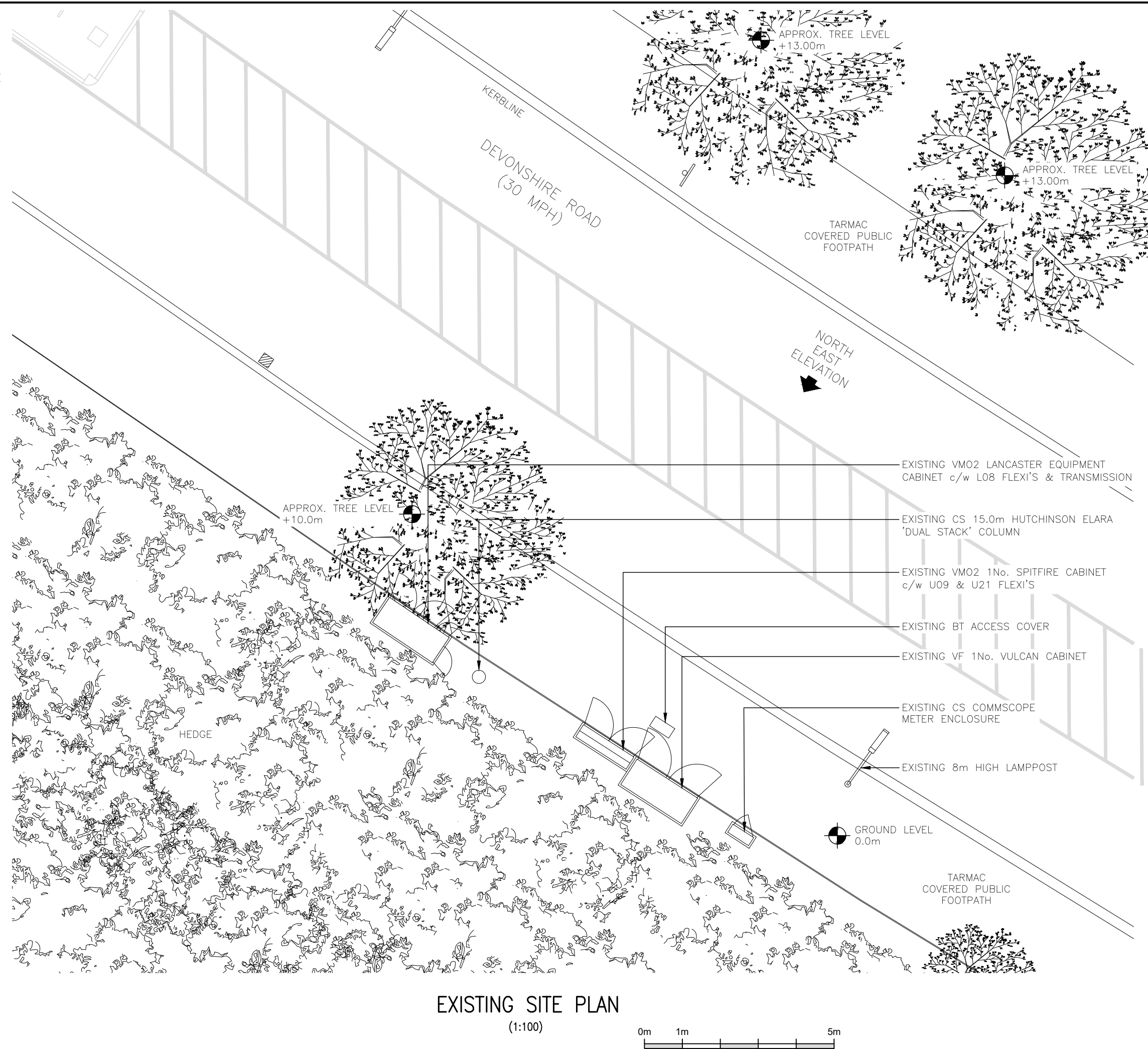
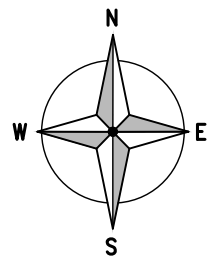


← - - - = Right of Access
 ← - - - = Public Access Route

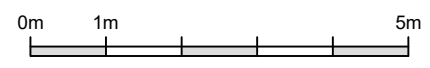
License No.
DETAILED SITE LOCATION
 (Scale 1:1250)



Reproduced by permission of Ordnance Survey on behalf of the Controller of His Majesty's Stationery Office
 All rights reserved. © Crown Copyright licence no. 100022432



EXISTING SITE PLAN
(1:100)



ALL DIMENSIONS ARE IN mm UNLESS NOTED OTHERWISE
 N.G.R E:523323 N: 191367
 NOTES:

3A	Issued for approval.	LM	AF	15/11/23
REV	MODIFICATION	BY	CH	DATE

WHP Telecoms Ltd
 Faraday Court
 401 Faraday Street
 Birchwood Park
 Warrington WA3 6GA
 Tel: 01925 424100 Fax: 01925 424101
 e-mail: info@whptelecoms.com



Cell Name		Opt.
SANDERS LANE		-

Cell ID No					
CSID	ACT	✓	VF	✓	VMO2
144313	28		11262_21		46109
-	N/A	-	N/A	-	N/A
-		-		-	

Site Address / Contact Details	
SANDERS LANE LONDON NW7 1DG	

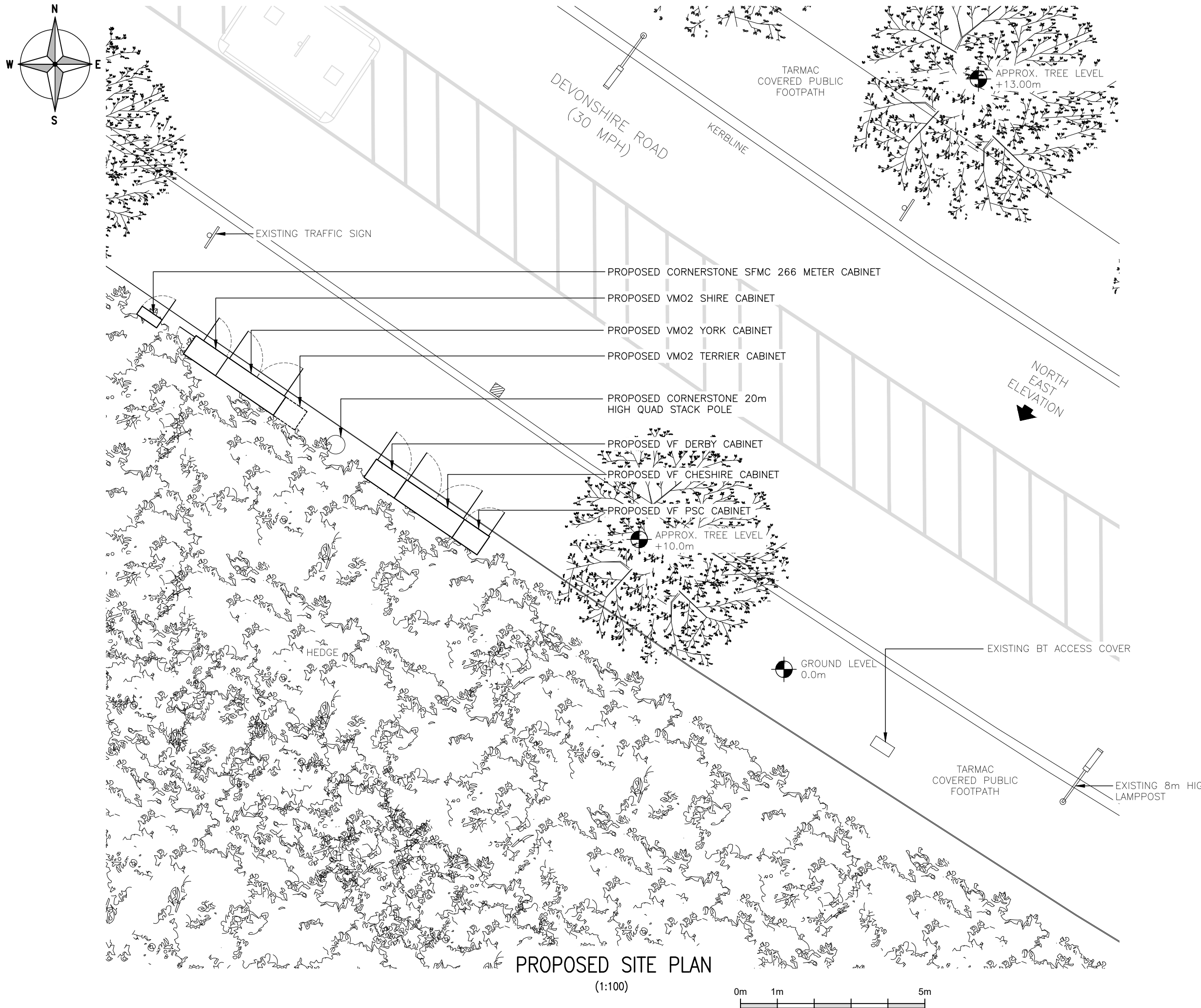
Drawing Title: EXISTING SITE PLAN

Purpose of issue:	PLANNING	Dwg Rev:
-------------------	----------	----------

Drawing Number:	200	2A
-----------------	-----	----

Surveyed By:	BP	Original Sheet Size:	A3	Pack Issue:
--------------	----	----------------------	----	-------------

Drawn:	LM	Date:	30/11/23	Checked:	AF	Date:	30/11/23	3A
--------	----	-------	----------	----------	----	-------	----------	----



PROPOSED SITE PLAN
(1:100)

ALL DIMENSIONS ARE IN mm UNLESS NOTED OTHERWISE
 N.G.R E:523323 N: 191367
 NOTES:

3A	Issued for approval.	LM	AF	15/11/23
REV	MODIFICATION	BY	CH	DATE

WHP Telecoms Ltd
 Faraday Court
 401 Faraday Street
 Birchwood Park
 Warrington WA3 6GA
 Tel: 01925 424100 Fax: 01925 424101
 e-mail: info@whptelecoms.com



Cell Name	Opt.
SANDERS LANE	-

Cell ID No					
CSID	ACT	✓	VF	✓	VMO2
144313	28		11262_21		46109
-	N/A	-	N/A	-	N/A

Site Address / Contact Details	
SANDERS LANE LONDON NW7 1DG	

Drawing Title: **PROPOSED SITE PLAN**

Purpose of issue:	PLANNING	Dwg Rev:
-------------------	-----------------	----------

Drawing Number:	201	A
-----------------	-----	---

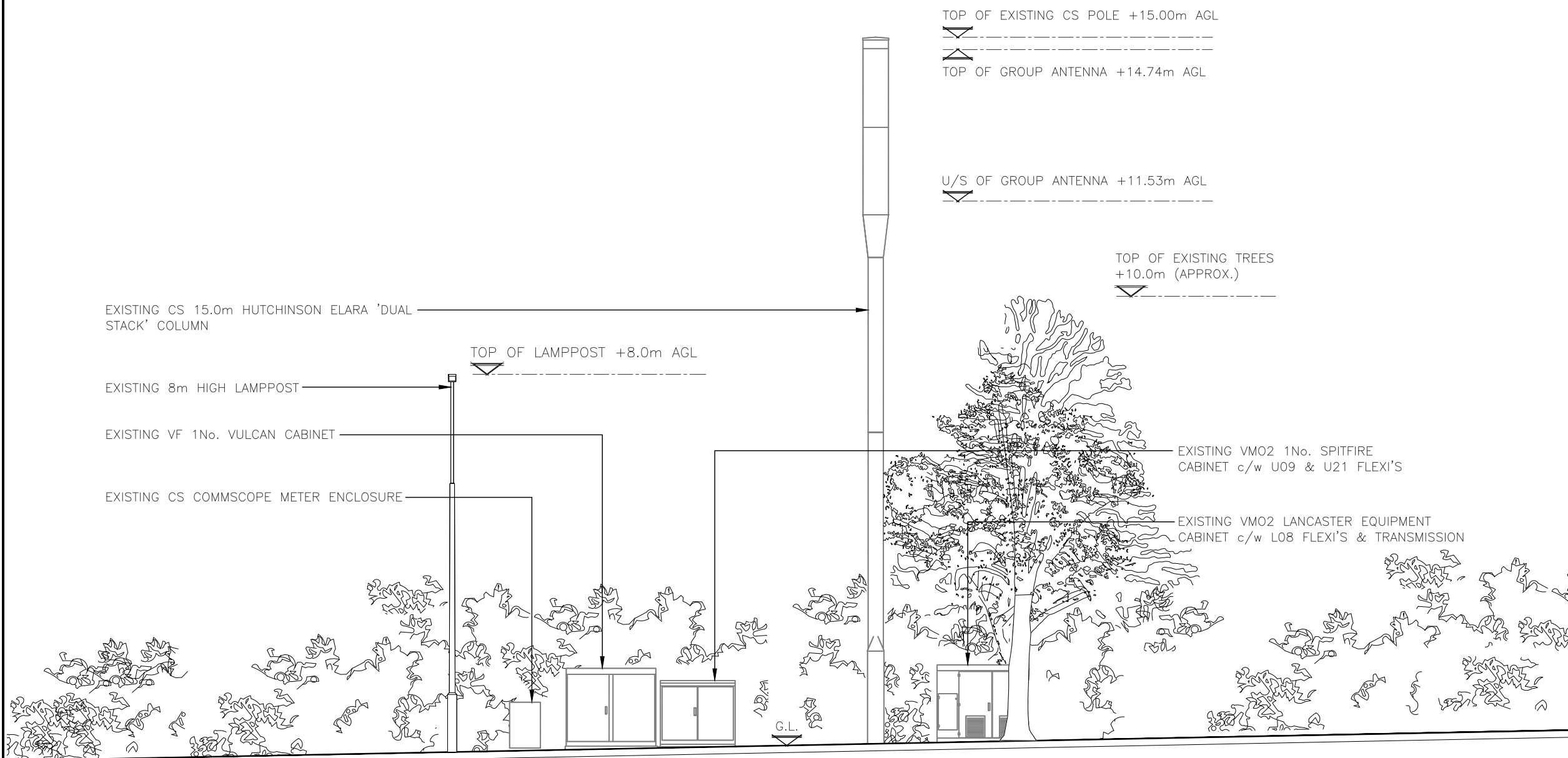
Surveyed By:	BP	Original Sheet Size:	A3	Pack Issue:
--------------	----	----------------------	----	-------------

Drawn:	LM	Date:	30/11/23	Checked:	AF	Date:	30/11/23	3A
--------	----	-------	----------	----------	----	-------	----------	----

ALL DIMENSIONS ARE IN mm UNLESS NOTED OTHERWISE

N.G.R E:523323 N: 191367

NOTES:



EXISTING SITE ELEVATION
(1:100)



3A	Issued for approval.	LM	AF	15/11/23
REV	MODIFICATION	BY	CH	DATE

WHP Telecoms Ltd
 Faraday Court
 401 Faraday Street
 Birchwood Park
 Warrington WA3 6GA
 Tel: 01925 424100 Fax: 01925 424101
 e-mail: info@whptelecoms.com



Cell Name
SANDERS LANE

Cell ID No

CSID	ACT	VF	VMO2
144313	28	11262_21	46109
-	N/A	-	N/A
-	-	-	-

Site Address / Contact Details
 SANDERS LANE
 LONDON
 NW7 1DG

Drawing Title:
EXISTING ELEVATION

Purpose of issue:
PLANNING

Drawing Number:
300

Surveyed By:
BP

Original Sheet Size:
A3

Drawn:
LM

Date:
30/11/23

Checked:
AF

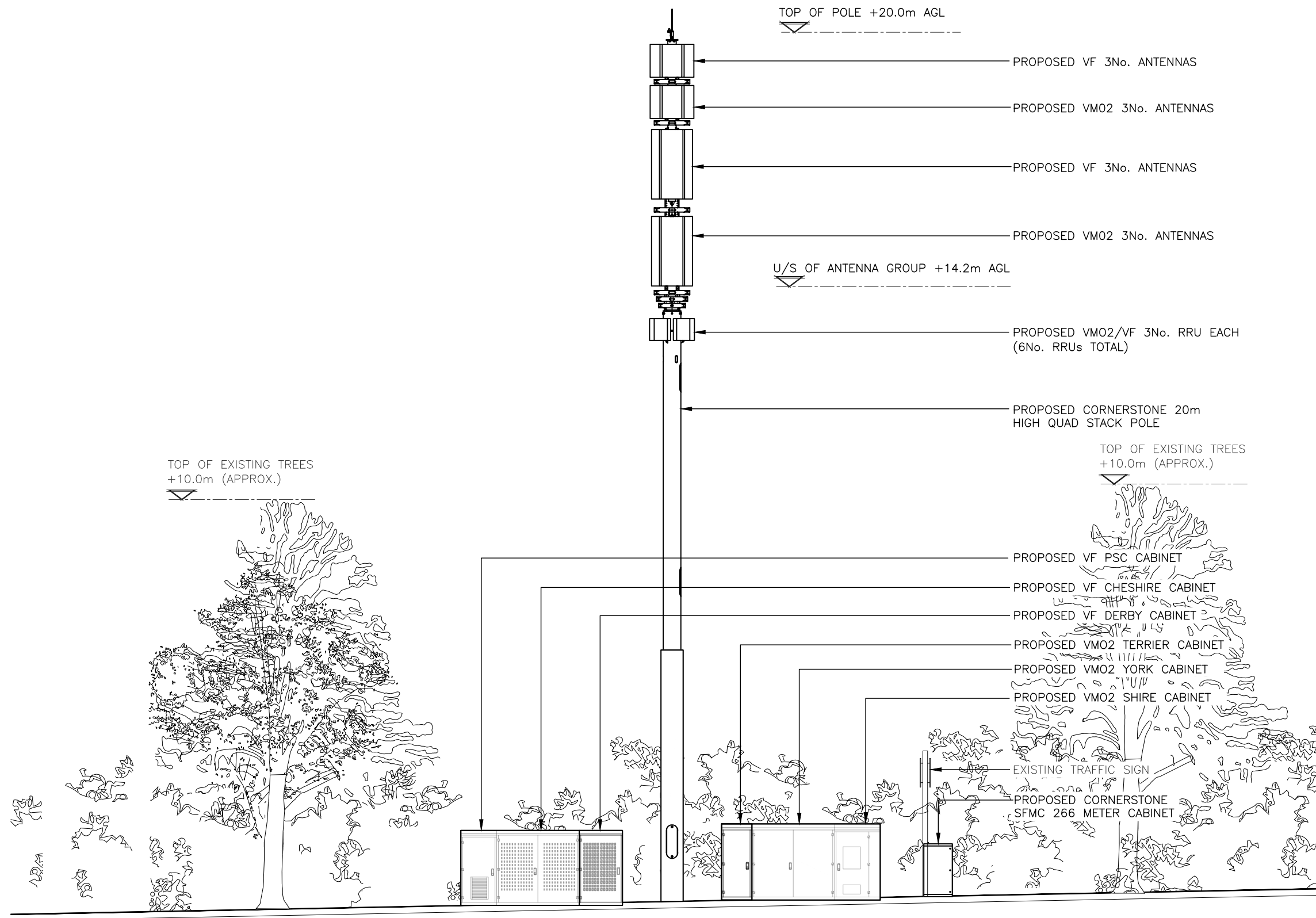
Date:
30/11/23

Pack Issue:
3A

ALL DIMENSIONS ARE IN mm UNLESS NOTED OTHERWISE

N.G.R E:523323 N: 191367

NOTES:



PROPOSED NORTH EAST ELEVATION

(1:100)



3A	Issued for approval.	LM	AF	15/11/23
REV	MODIFICATION	BY	CH	DATE

WHP Telecoms Ltd
 Faraday Court
 401 Faraday Street
 Birchwood Park
 Warrington WA3 6GA
 Tel: 01925 424100 Fax: 01925 424101
 e-mail: info@whptelecoms.com

Cell Name	Opt.
SANDERS LANE	-

Cell ID No					
CSID	ACT	✓	VF	✓	VM02
144313	28		11262_21		46109
-	N/A	-	N/A	-	N/A
-	-	-	-	-	-

Site Address / Contact Details	
SANDERS LANE LONDON NW7 1DG	

Drawing Title: PROPOSED ELEVATION

Purpose of issue:	PLANNING	Dwg Rev:
-------------------	----------	----------

Drawing Number:	301	2A
-----------------	-----	----

Surveyed By:	BP	Original Sheet Size:	A3	Pack Issue:				
Drawn:	LM	Date:	30/11/23	Checked:	AF	Date:	30/11/23	3A