

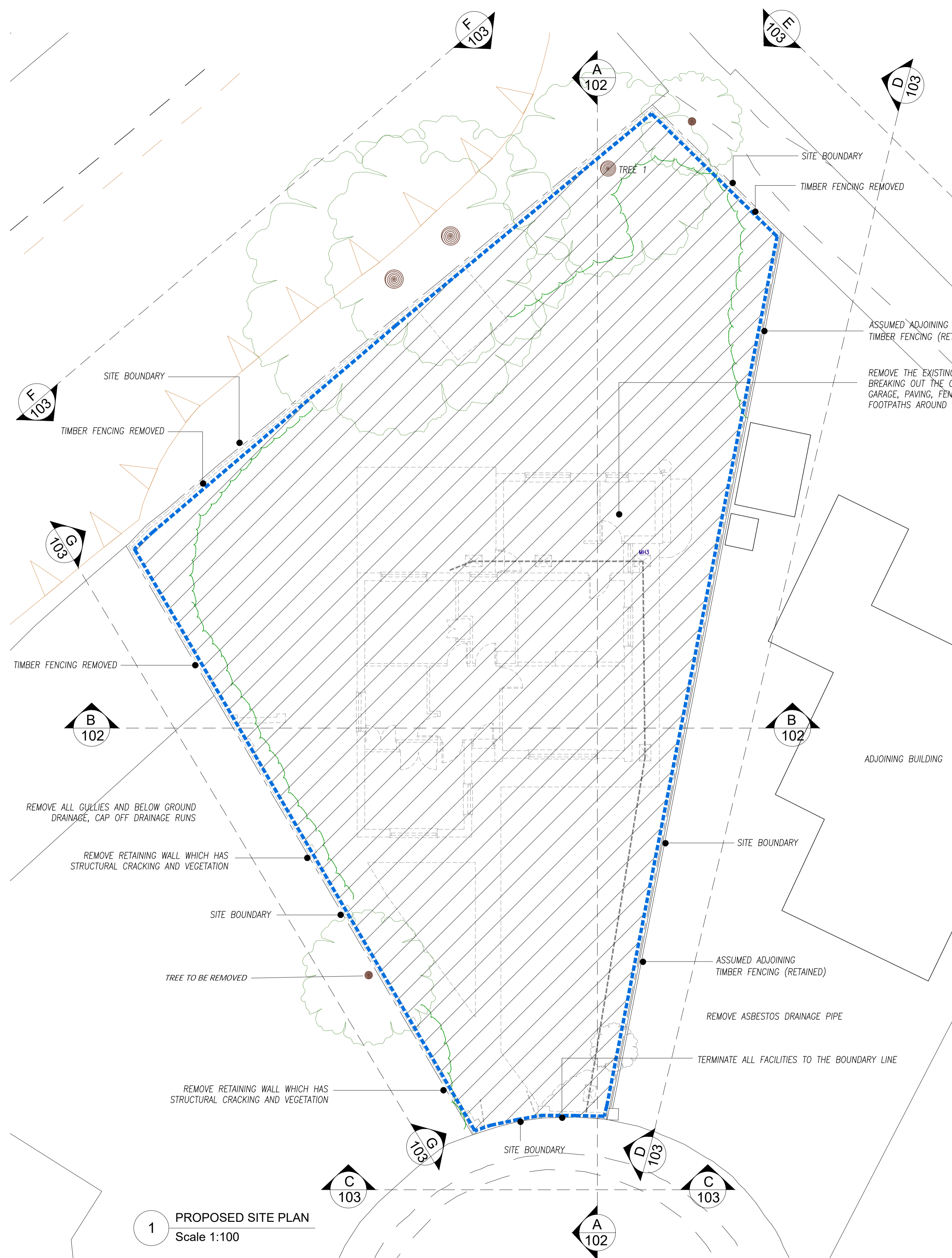
- NOTES
- DO NOT SCALE THIS DRAWINGS
 - ALL DIMENSIONS IN MILLIMETERS UNLESS STATED OTHERWISE.
 - THIS DRAWING IS TO BE READ IN CONJUNCTION WITH ALL CONSULTANTS/CONTRACTORS DRAWINGS AND SPECIFICATIONS.
 - THE SITE TEAM MUST INCLUDE FOR CARRYING OUT A FULL DIMENSIONAL SURVEY AND INSPECTION OF ALL THE AREAS TO ESTABLISH THE EXACT NATURE OF THE EXISTING CONSTRUCTION AND TO ENSURE THE TRUE FIT OF ALL RELEVANT ITEMS ARE CHECKED TO SITE DIMENSIONS

READ IN CONJUNCTION WITH DRAINLINE DRAINAGE SURVEY REPORT

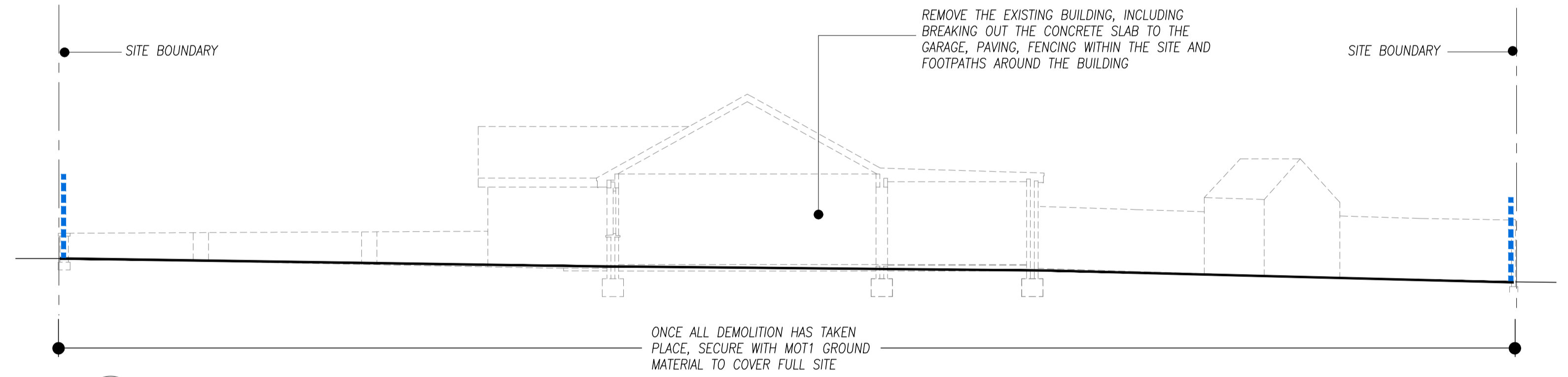
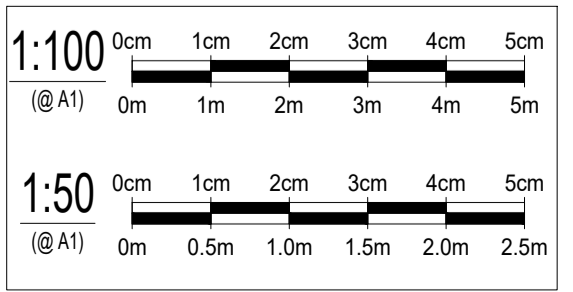
READ IN CONJUNCTION WITH ABP (ASBESTOS CONSULTANTS) REPORT

ONCE ALL DEMOLITION HAS TAKEN PLACE, SECURE EXTENT AS HATCHED WITH MOT1 GROUND MATERIAL TO COVER FULL SITE

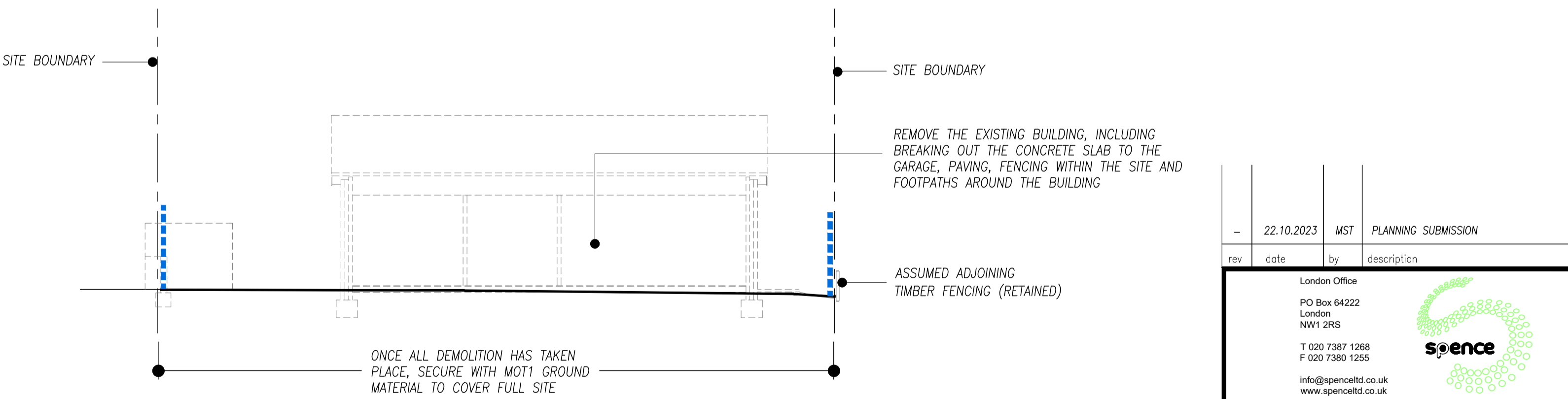
EXTENT OF TEMPORARY HARRIS FENCING TO MAKE SITE SECURE



1 PROPOSED SITE PLAN
Scale 1:100




2 PROPOSED SITE SECTION A-A
Scale 1:100



3 PROPOSED SITE SECTION B-B
Scale 1:100

rev	date	by	description
-	22.10.2023	MST	PLANNING SUBMISSION

London Office
PO Box 64222
London
NW1 2RS
T 020 7387 1288
F 020 7380 1255
info@spenceltd.co.uk
www.spenceltd.co.uk



15 GORDON CLOSE, SANDOWN,
ISLE OF WIGHT, PO36 9AD
PROPOSED SITE PLAN & SITE SECTIONS

drawing status	PLANNING
drg No	SP-I.O.W/LO/102
date	22.10.2023
drawn	MST
checked	
scale	1:100&A1
Spence job no.	