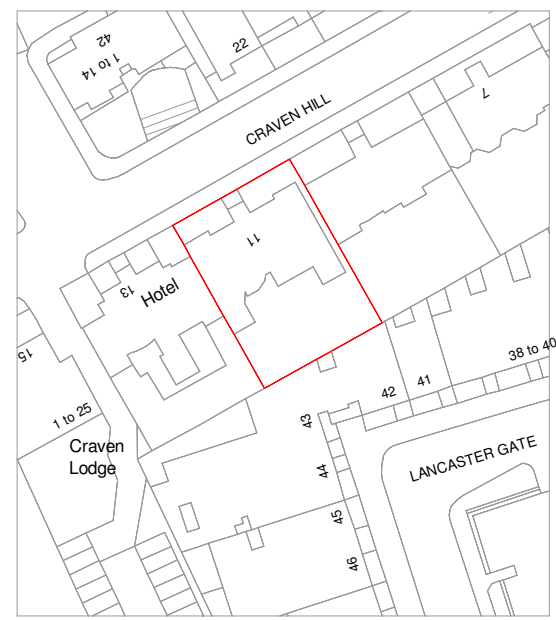
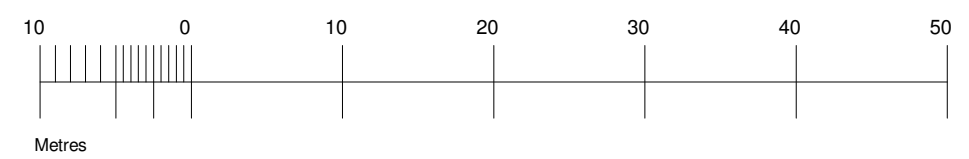


© Crown copyright and database rights 2020 OS 100042766

Site Plan

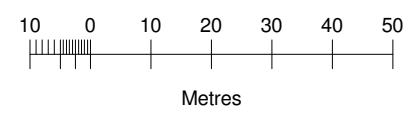
1 : 500



© Crown copyright and database rights 2020 OS 100042766

Location map

1 : 1250



PROGRAMME:

KEY:

	Neighbouring context		RWP	Rain Water Pipe
	Existing walls		SVP	Soil Vent Pipe
	Proposed walls			Boundary line
	Proposed rooflight			Existing removed
	Manhole			Existing beam
	Boiler			1.2 m head height
	Electric Meter			1.5 m head height
	Gas Meter			Ridge line

REVISION NOTES:

REV: | DATE: | DESCRIPTION:

GENERAL NOTES:

- All work to be carried out in accordance with current building regulations and all relevant british standards/codes of practice.
- All Dimensions are in millimetres unless otherwise stated
- The Contractor is responsible for the correct setting out of the works on site, all dimensions to be checked prior to fabrication of materials and commencement of works.
- This Drawing is to be read in conjunction with all relevant drawings and specifications
- Exact SVP and Boiler position to be determined onsite by contractor
- A 'macerator toilet' would be required for a certain designs if the toilet location is away from existing SVP
- Steels imbedded into ceiling may be charged additionally by your contractor
- All proposed materials are to be similar in appearance to that of the existing house, unless otherwise stated.
- Skylights must not protrude past the roof slope by more than 150mm
- Glazing which exceeds 25% of the added floor area will result in extra charges for S.A.P Calculations
- Windows on a side elevation at first floor level or above must be obscured glazing and non openable below 1.7m
- Load-bearing partitions and/or posts are shown in a rough position. The exact position is to be confirmed by a structural engineer prior to construction.



FREEDOM HOMES

Freedom Homes, Ealing Cross, 85 Uxbridge Rd, London W5 5BW

Andrea Seremet

CLIENT:

Retrospective application - New vent flap in Bathroom

PROJECT:

Flat B 11 Craven Hill
City of Westminster
Greater London
W2 3EN

PROJECT ADDRESS:

SITE PLAN_ LOCATION MAP

DRAWING TITLE:

DRAWN BY: RR

CHECKED BY: KL

DATE: 07.11.2023

Rev:

Rev. DATE:

SCALE@A3: 1:500/1250

DRAWING No: CH-R00-EX-101