

# EMAPSITE™

### Site Details:

unspecified

**Client Ref:** EMS\_889999\_1101528  
**Report Ref:** EMS-889999\_1137194  
**Grid Ref:** 555906, 363483

**Map Name:** National Grid

**Map date:** 1982

**Scale:** 1:10,000

**Printed at:** 1:10,000



Surveyed 1976  
Revised 1982  
Edition N/A  
Copyright N/A  
Levelled N/A



Produced by  
Groundsure Insights  
[www.groundsure.com](http://www.groundsure.com)

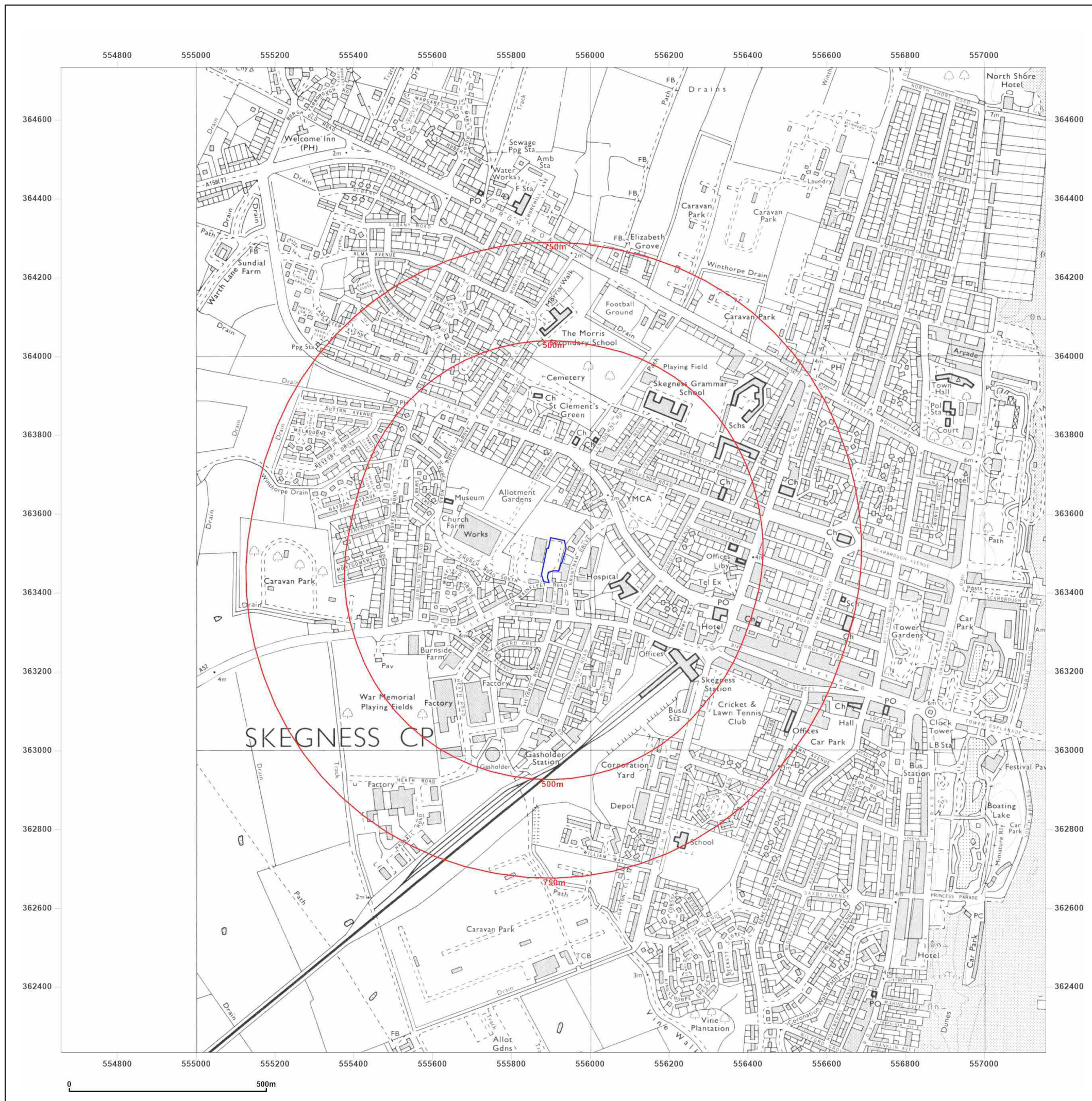


Supplied by:  
[www.emapsite.com](http://www.emapsite.com)  
[sales@emapsite.com](mailto:sales@emapsite.com)

© Crown copyright and database rights 2019 Ordnance Survey 100035207

Production date: 24 August 2023

Map legend available at:  
[www.groundsure.com/sites/default/files/groundsure\\_legend.pdf](http://www.groundsure.com/sites/default/files/groundsure_legend.pdf)





**Site Details:**

unspecified

**Client Ref:** EMS\_889999\_1101528  
**Report Ref:** EMS-889999\_1137194  
**Grid Ref:** 555906, 363483

**Map Name:** National Grid

**Map date:** 1991-1992

**Scale:** 1:10,000

**Printed at:** 1:10,000



Surveyed 1990  
 Revised 1992  
 Edition N/A  
 Copyright N/A  
 Levelled N/A

Surveyed 1985  
 Revised 1991  
 Edition N/A  
 Copyright N/A  
 Levelled N/A



Produced by  
 Groundsure Insights  
[www.groundsure.com](http://www.groundsure.com)

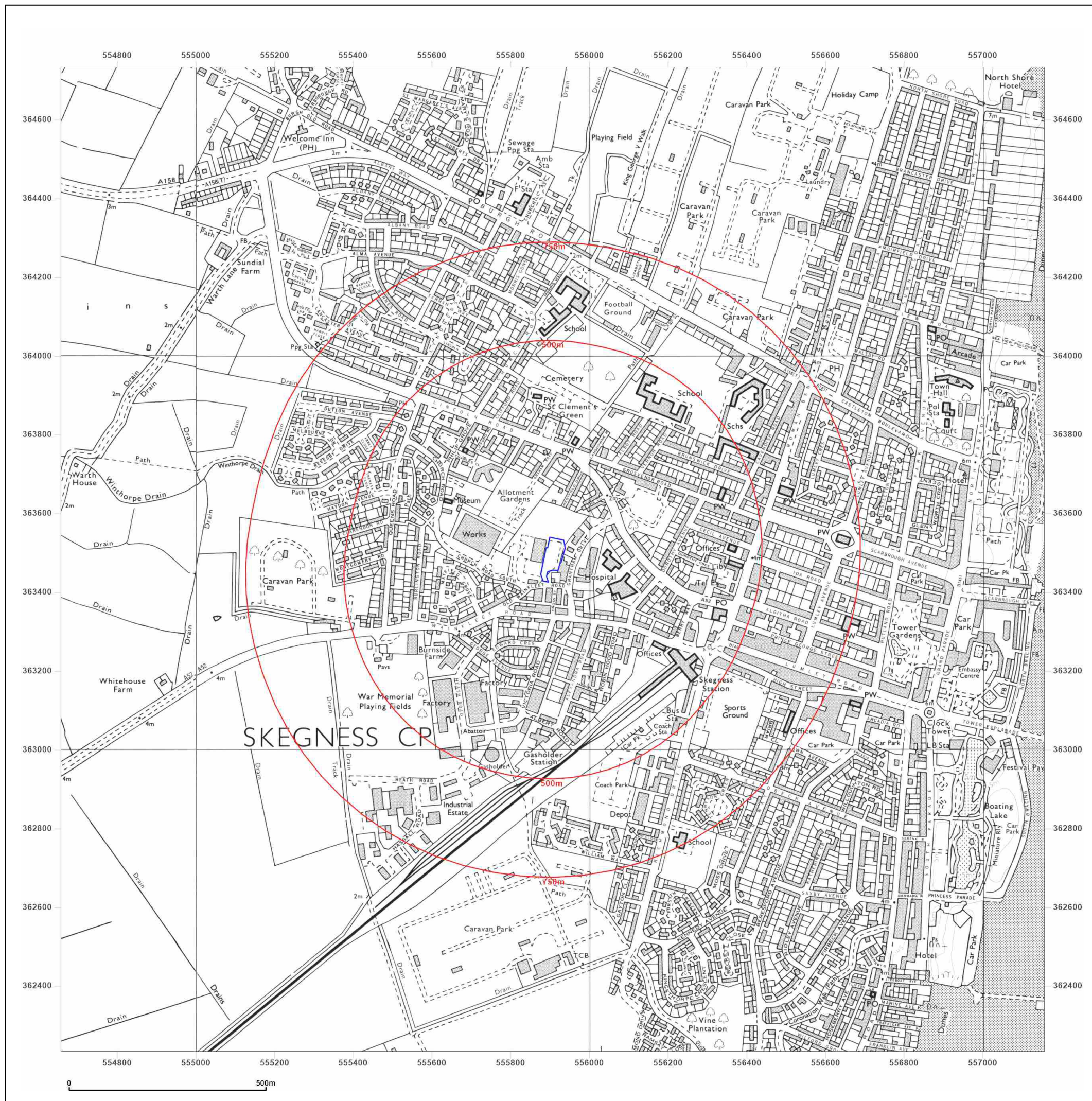


Supplied by:  
[www.emapsite.com](http://www.emapsite.com)  
[sales@emapsite.com](mailto:sales@emapsite.com)

© Crown copyright and database rights 2019 Ordnance Survey 100035207

Production date: 24 August 2023

Map legend available at:  
[www.groundsure.com/sites/default/files/groundsure\\_legend.pdf](http://www.groundsure.com/sites/default/files/groundsure_legend.pdf)





**Site Details:**

unspecified

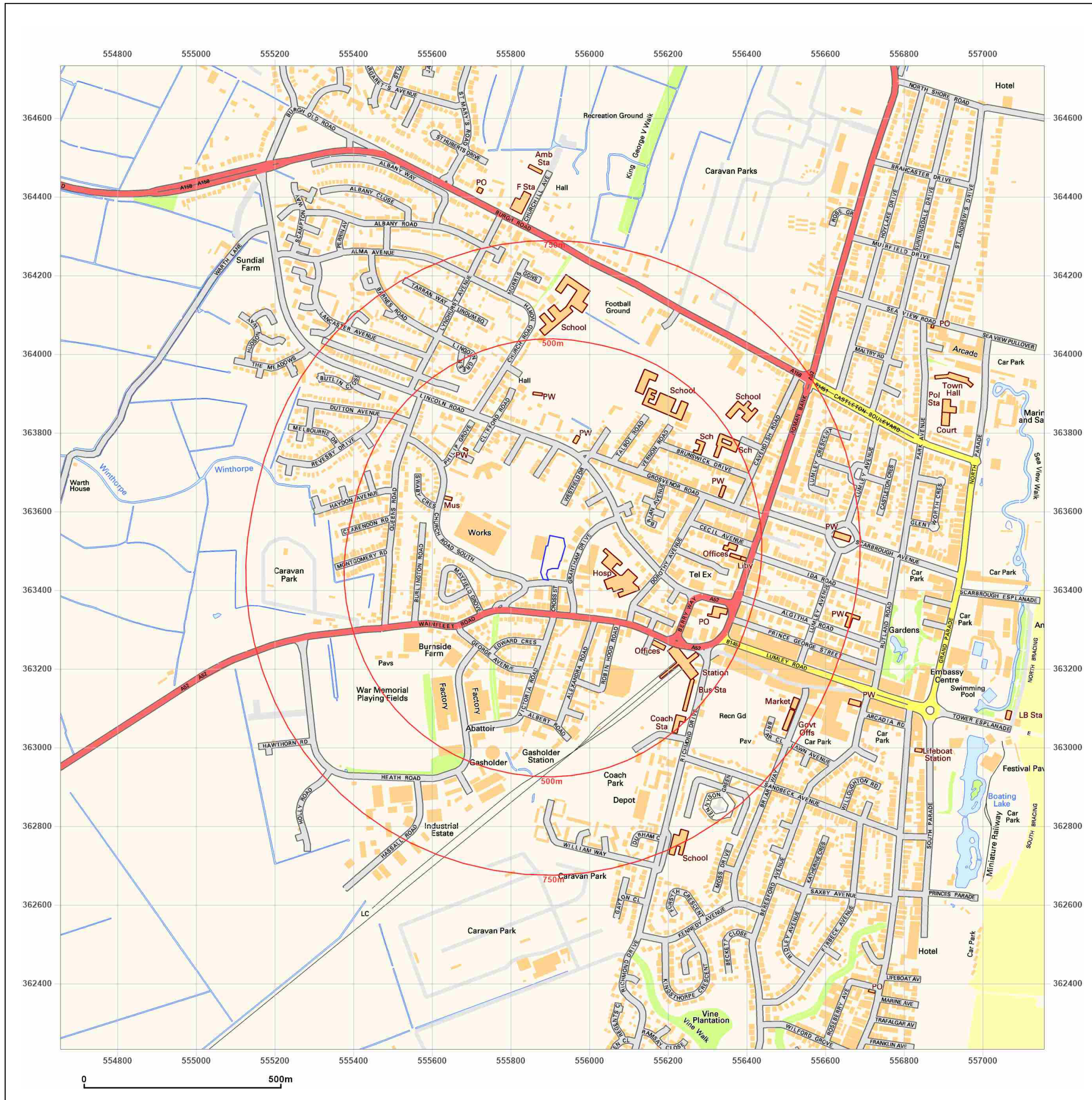

**Client Ref:** EMS\_889999\_1101528  
**Report Ref:** EMS-889999\_1137194  
**Grid Ref:** 555906, 363483

**Map Name:** National Grid

**Map date:** 2001

**Scale:** 1:10,000

**Printed at:** 1:10,000



Produced by  
Groundsure Insights  
[www.groundsure.com](http://www.groundsure.com)



Supplied by:  
[www.emapsite.com](http://www.emapsite.com)  
sales@emapsite.com

© Crown copyright and database rights 2019 Ordnance Survey 100035207

Production date: 24 August 2023

Map legend available at:  
[www.groundsure.com/sites/default/files/groundsure\\_legend.pdf](http://www.groundsure.com/sites/default/files/groundsure_legend.pdf)



**Site Details:**

unspecified

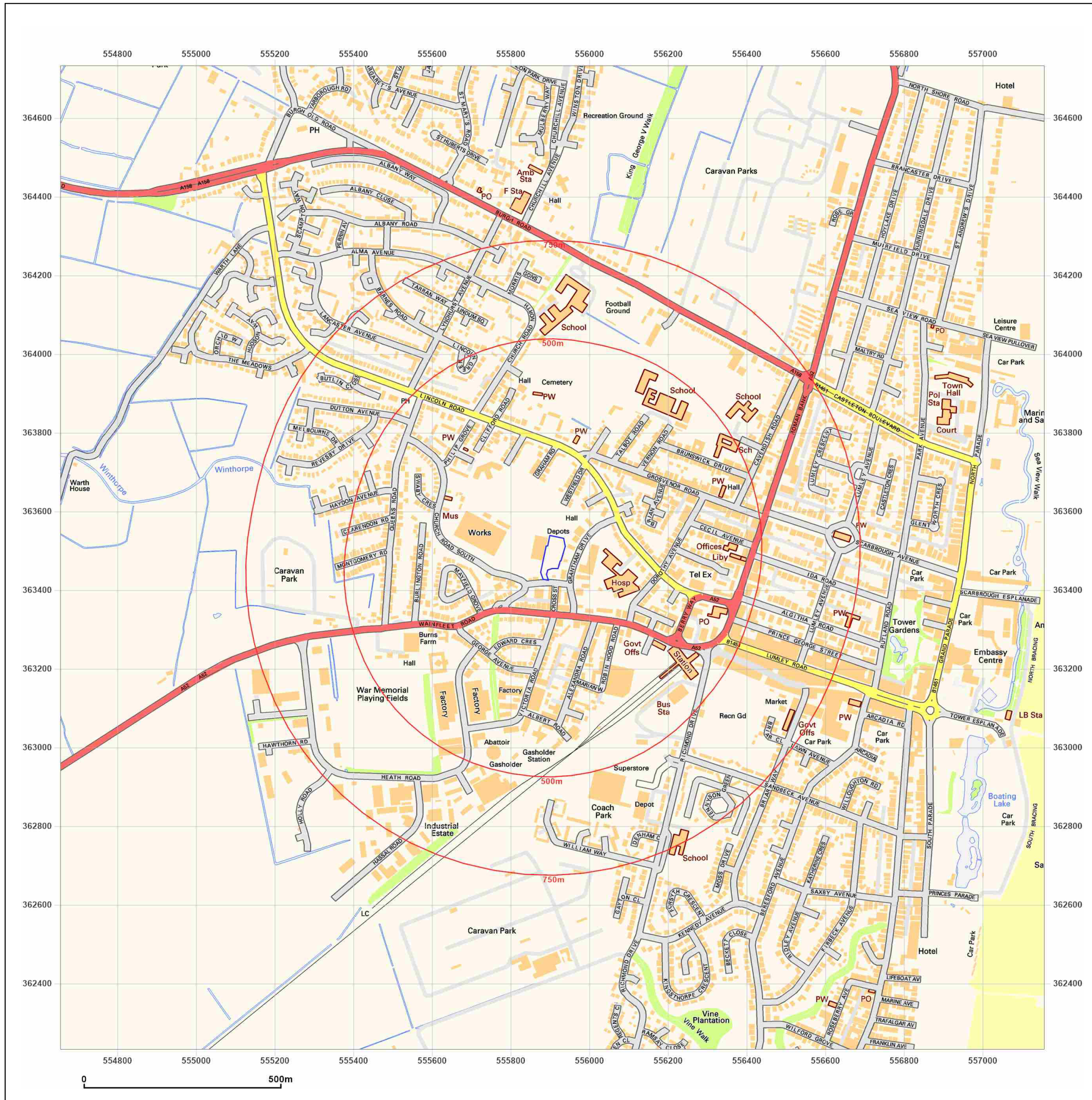
**Client Ref:** EMS\_889999\_1101528  
**Report Ref:** EMS-889999\_1137194  
**Grid Ref:** 555906, 363483

**Map Name:** National Grid

**Map date:** 2010

**Scale:** 1:10,000

**Printed at:** 1:10,000



Produced by  
Groundsure Insights  
[www.groundsure.com](http://www.groundsure.com)



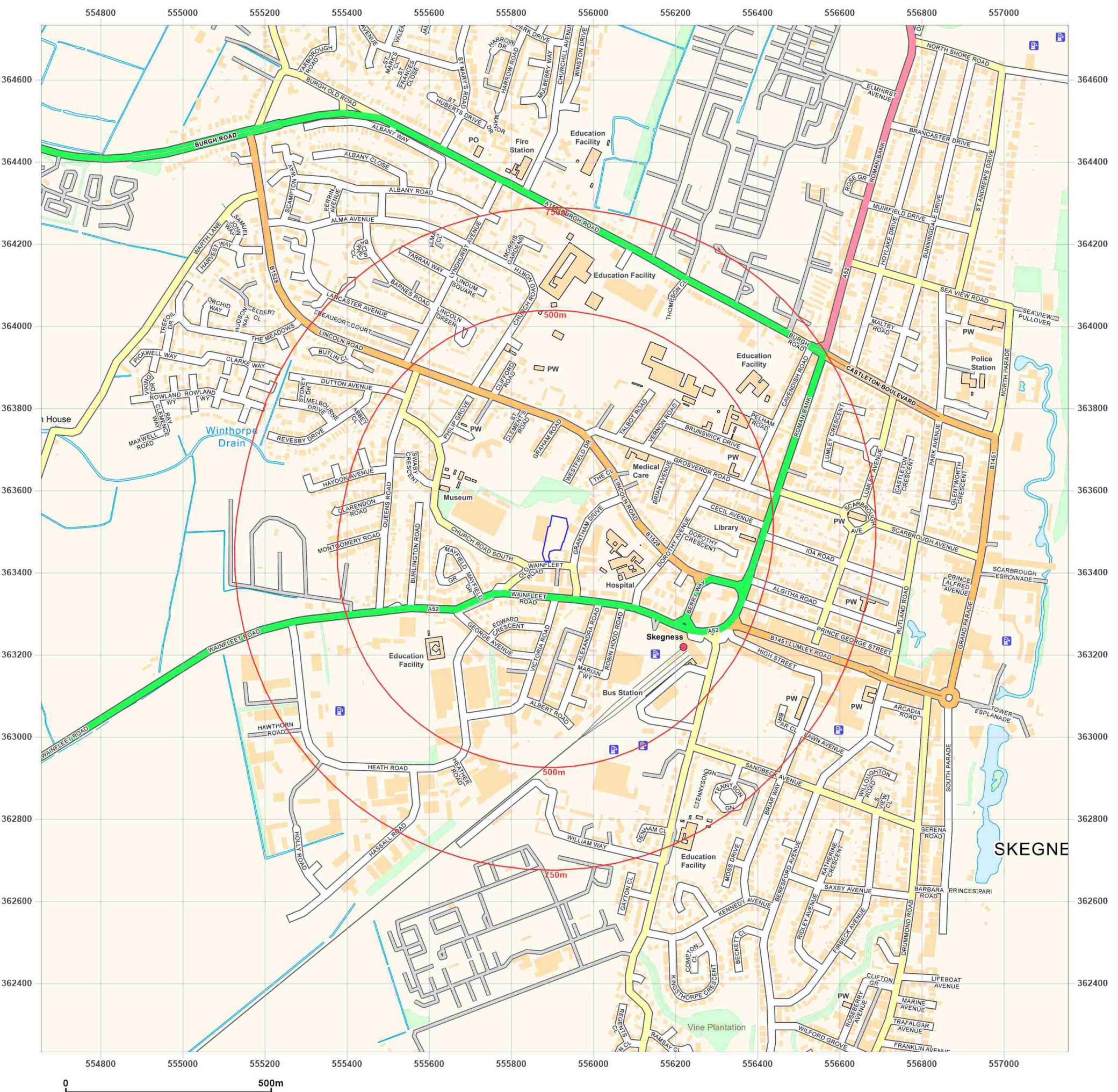
Supplied by:  
[www.emapsite.com](http://www.emapsite.com)  
sales@emapsite.com

© Crown copyright and database rights 2019 Ordnance Survey 100035207

Production date: 24 August 2023

Map legend available at:  
[www.groundsure.com/sites/default/files/groundsure\\_legend.pdf](http://www.groundsure.com/sites/default/files/groundsure_legend.pdf)






# EMAPSITE™

**Site Details:**  
unspecified

**Client Ref:** EMS\_889999\_1101528  
**Report Ref:** EMS-889999\_1137194  
**Grid Ref:** 555906, 363483

**Map Name:** National Grid  
**Map date:** 2023  
**Scale:** 1:10,000  
**Printed at:** 1:10,000



Produced by  
Groundsure Insights  
[www.groundsure.com](http://www.groundsure.com)



Supplied by:  
[www.emapsite.com](http://www.emapsite.com)  
sales@emapsite.com