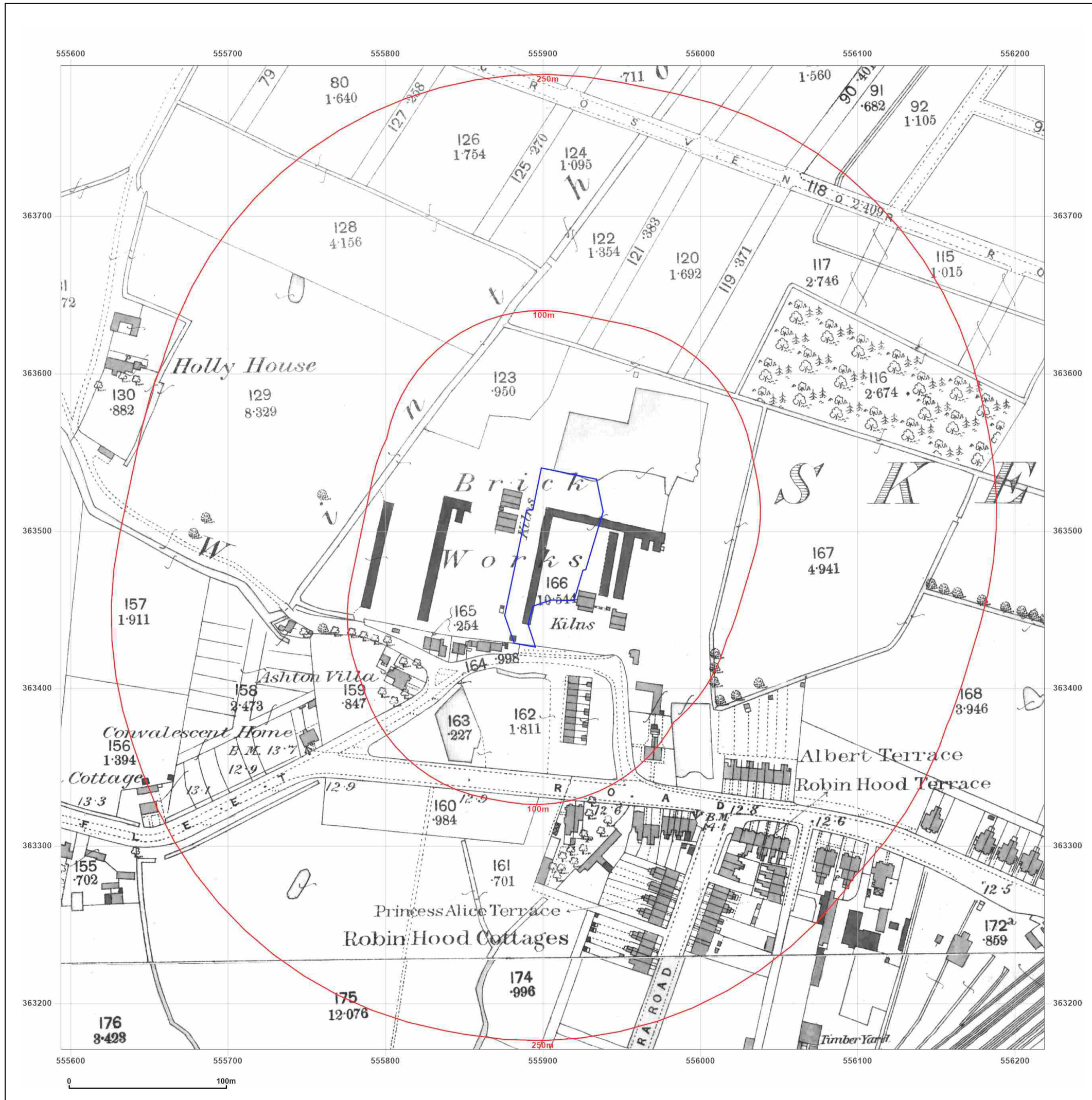




APPENDIX 3 - Historical Plans



EMAPSITE™

Site Details:

unspecified

Client Ref: EMS_889999_1101528
Report Ref: EMS-889999_1137194
Grid Ref: 555906, 363483

Map Name: County Series


Map date: 1889

Scale: 1:2,500

Printed at: 1:2,500



Surveyed 1889
 Revised 1889
 Edition N/A
 Copyright N/A
 Levelled N/A



Surveyed 1889
 Revised 1889
 Edition N/A
 Copyright N/A
 Levelled N/A



Produced by
 Groundsure Insights
www.groundsure.com



Supplied by:
www.emapsite.com
sales@emapsite.com

© Crown copyright and database rights 2019 Ordnance Survey 100035207

Production date: 24 August 2023

Map legend available at:
www.groundsure.com/sites/default/files/groundsure_legend.pdf



EMAPSITE™

Site Details:

unspecified

Client Ref: EMS_889999_1101528
Report Ref: EMS-889999_1137194
Grid Ref: 555906, 363483

Map Name: County Series


Map date: 1906

Scale: 1:2,500

Printed at: 1:2,500



Surveyed 1906
 Revised 1906
 Edition N/A
 Copyright N/A
 Levelled N/A



Surveyed 1906
 Revised 1906
 Edition N/A
 Copyright N/A
 Levelled N/A



Produced by
 Groundsure Insights
www.groundsure.com

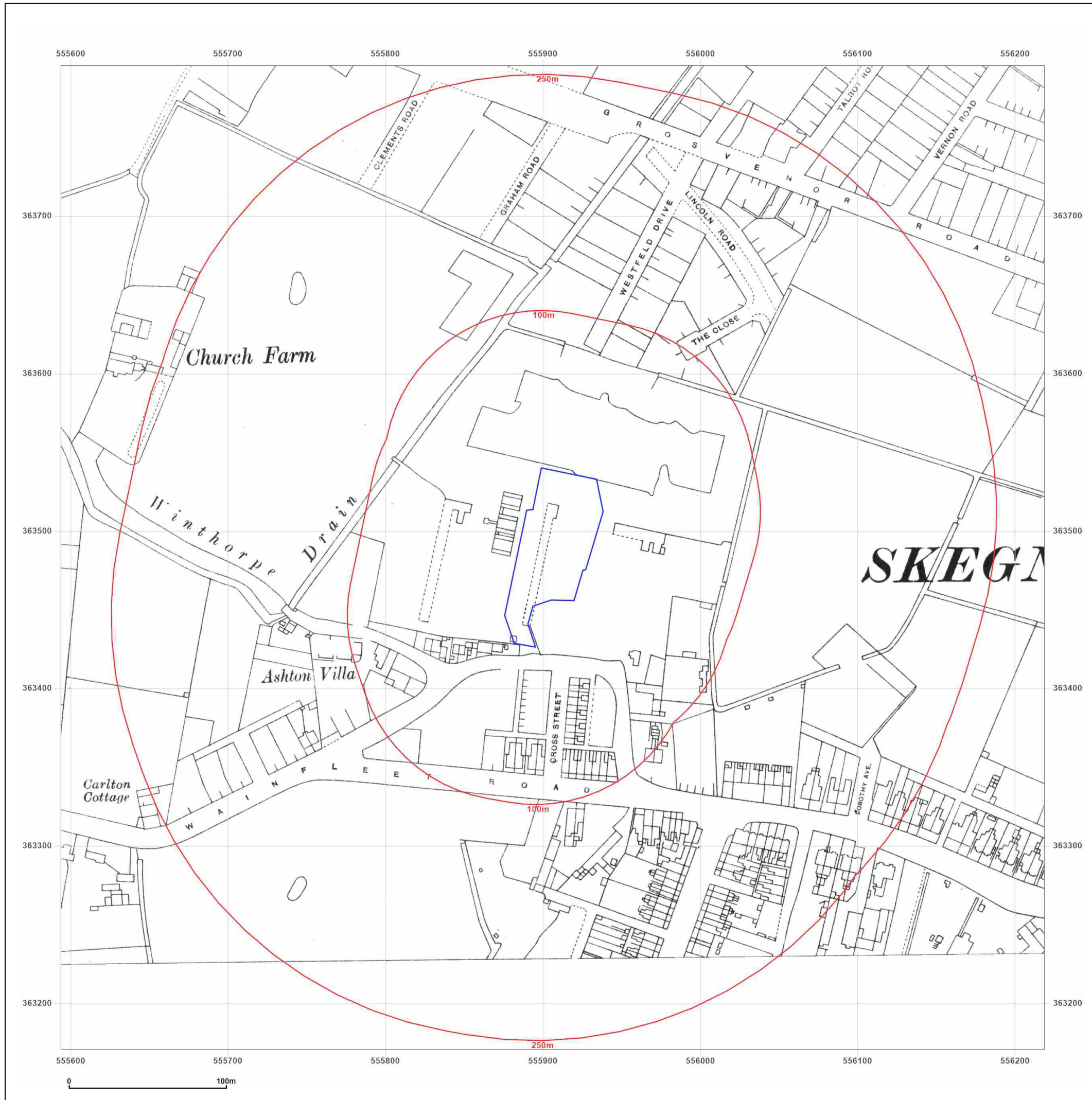


Supplied by:
www.emapsite.com
sales@emapsite.com

© Crown copyright and database rights 2019 Ordnance Survey 100035207

Production date: 24 August 2023

Map legend available at:
www.groundsure.com/sites/default/files/groundsure_legend.pdf



EMAPSITE™

Site Details:

unspecified

Client Ref: EMS_889999_1101528
Report Ref: EMS-889999_1137194
Grid Ref: 555906, 363483

Map Name: County Series


Map date: 1932

Scale: 1:2,500

Printed at: 1:2,500



Surveyed 1932
 Revised 1932
 Edition N/A
 Copyright N/A
 Levelled N/A



Produced by
 Groundsure Insights
www.groundsure.com



Supplied by:
www.emapsite.com
sales@emapsite.com

© Crown copyright and database rights 2019 Ordnance Survey 100035207

Production date: 24 August 2023

Map legend available at:
www.groundsure.com/sites/default/files/groundsure_legend.pdf

Site Details:

unspecified

Client Ref: EMS_889999_1101528
Report Ref: EMS-889999_1137194
Grid Ref: 555906, 363483

Map Name: National Grid

Map date: 1966

Scale: 1:1,250

Printed at: 1:2,000



Surveyed 1965
 Revised 1965
 Edition N/A
 Copyright 1966
 Levelled 1965

Surveyed 1965
 Revised 1965
 Edition N/A
 Copyright 1966
 Levelled 1965

Surveyed 1965
 Revised 1965
 Edition N/A
 Copyright 1966
 Levelled 1965

Surveyed 1965
 Revised 1965
 Edition N/A
 Copyright 1966
 Levelled 1965



Produced by
 Groundsure Insights
www.groundsure.com



Supplied by:
www.emapsite.com
sales@emapsite.com

© Crown copyright and database rights 2019 Ordnance Survey 100035207

Production date: 24 August 2023

Map legend available at:
www.groundsure.com/sites/default/files/groundsure_legend.pdf



EMAPSITE™

Site Details:

unspecified

Client Ref: EMS_889999_1101528
Report Ref: EMS-889999_1137194
Grid Ref: 555906, 363483

Map Name: National Grid

Map date: 1965-1966

Scale: 1:2,500

Printed at: 1:2,500



Surveyed 1966
Revised 1966
Edition N/A
Copyright 1967
Levelled 1965

Surveyed 1965
Revised 1965
Edition N/A
Copyright 1967
Levelled 1965



Produced by
Groundsure Insights
www.groundsure.com

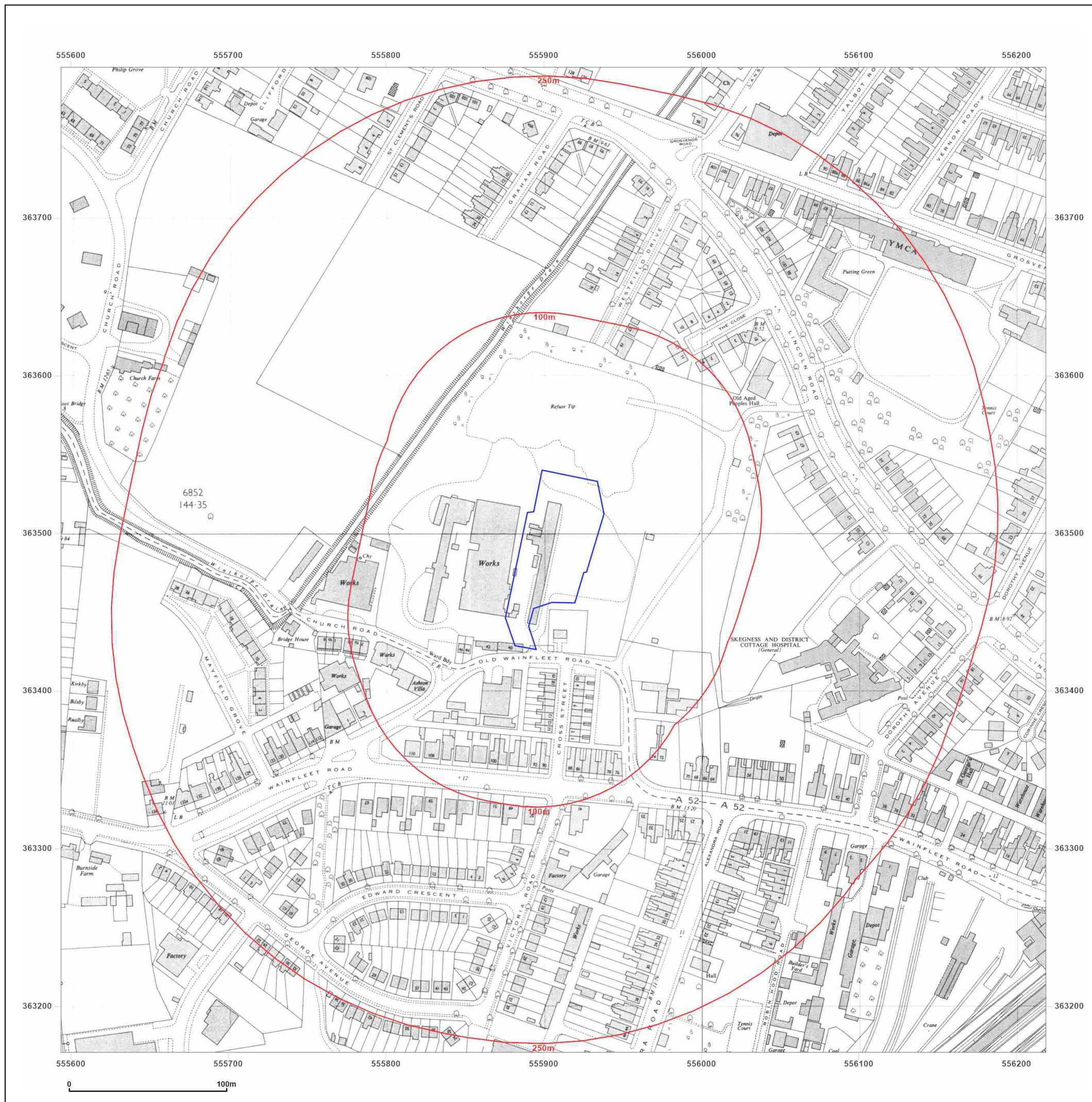


Supplied by:
www.emapsite.com
sales@emapsite.com

© Crown copyright and database rights 2019 Ordnance Survey 100035207

Production date: 24 August 2023

Map legend available at:
www.groundsure.com/sites/default/files/groundsure_legend.pdf



EMAPSITE™

Site Details:

unspecified

Client Ref: EMS_889999_1101528
Report Ref: EMS-889999_1137194
Grid Ref: 555906, 363483

Map Name: National Grid

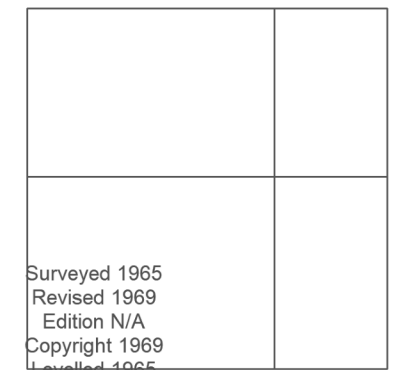
Map date: 1966-1969

Scale: 1:1,250

Printed at: 1:2,000



Surveyed 1965
Revised 1965
Edition N/A
Copyright 1966
Levelled 1965



Surveyed 1965
Revised 1969
Edition N/A
Copyright 1969
Levelled 1965



Produced by
Groundsure Insights
www.groundsure.com

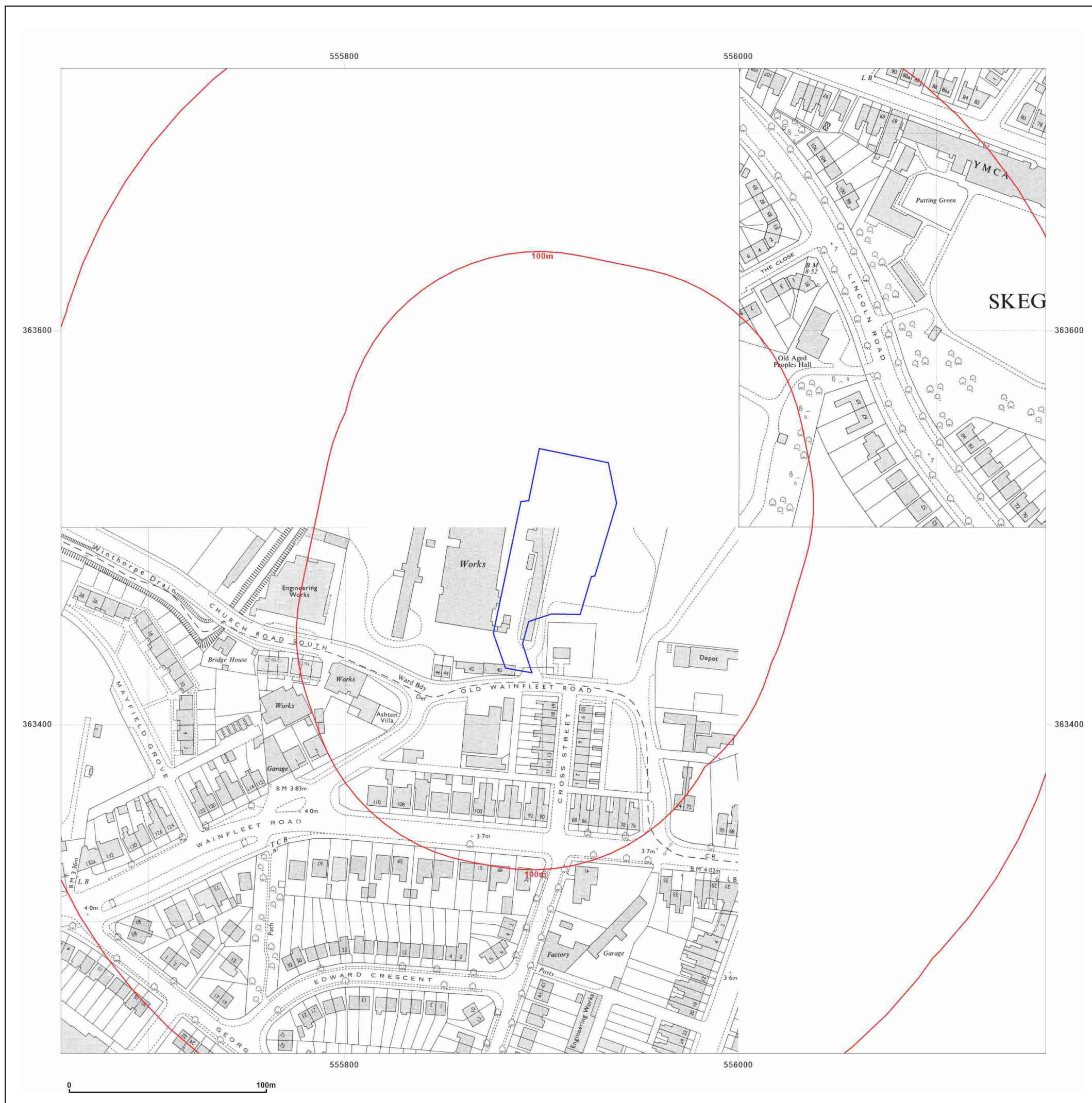


Supplied by:
www.emapsite.com
sales@emapsite.com

© Crown copyright and database rights 2019 Ordnance Survey 100035207

Production date: 24 August 2023

Map legend available at:
www.groundsure.com/sites/default/files/groundsure_legend.pdf



EMAPSITE™

Site Details:

unspecified


Client Ref: EMS_889999_1101528
Report Ref: EMS-889999_1137194
Grid Ref: 555906, 363483

Map Name: National Grid

Map date: 1973

Scale: 1:1,250

Printed at: 1:2,000



Surveyed 1973
Revised 1973
Edition N/A
Copyright 1973
Levelled N/A



Produced by
Groundsure Insights
www.groundsure.com

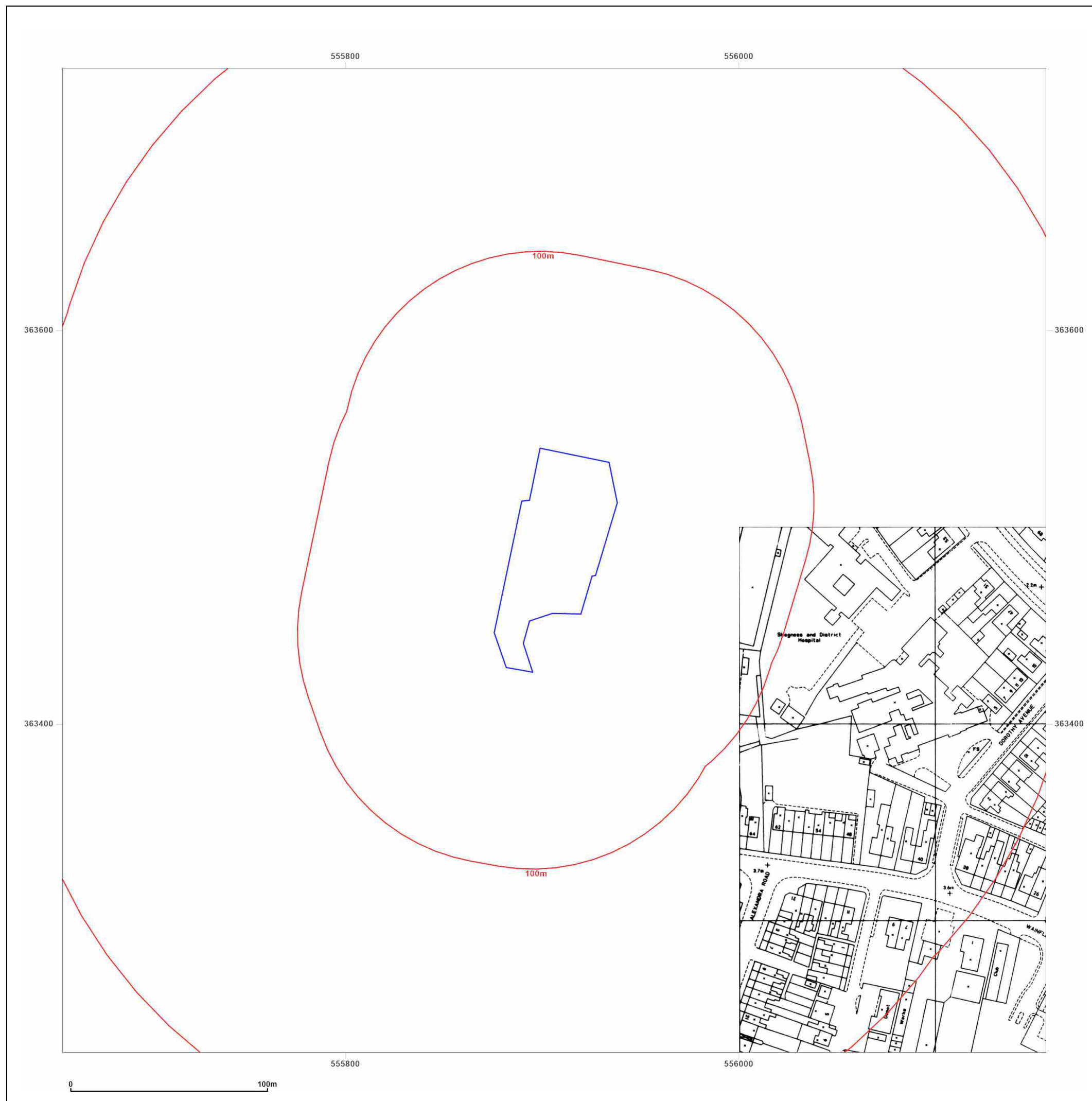


Supplied by:
www.emapsite.com
sales@emapsite.com

© Crown copyright and database rights 2019 Ordnance Survey 100035207

Production date: 24 August 2023

Map legend available at:
www.groundsure.com/sites/default/files/groundsure_legend.pdf



Site Details:

unspecified

Client Ref: EMS_889999_1101528
Report Ref: EMS-889999_1137194
Grid Ref: 555906, 363483

Map Name: National Grid

Map date: 1973-1974

Scale: 1:1,250

Printed at: 1:2,000



Surveyed 1965 Revised 1974 Edition N/A Copyright 1974 Levelled 1956	Surveyed 1965 Revised 1972 Edition N/A Copyright 1973 Levelled 1965
---	---



Produced by
Groundsure Insights
www.groundsure.com



Supplied by:
www.emapsite.com
sales@emapsite.com

© Crown copyright and database rights 2019 Ordnance Survey 100035207

Production date: 24 August 2023

Map legend available at:
www.groundsure.com/sites/default/files/groundsure_legend.pdf