

# EMAPSITE™

**Site Details:**

unspecified

**Client Ref:** EMS\_889999\_1101528  
**Report Ref:** EMS-889999\_1137194  
**Grid Ref:** 555906, 363483

**Map Name:** County Series

**Map date:** 1887

**Scale:** 1:10,560

**Printed at:** 1:10,560



Surveyed 1887  
 Revised 1887  
 Edition N/A  
 Copyright N/A  
 Levelled N/A

Surveyed 1887  
 Revised 1887  
 Edition N/A  
 Copyright N/A  
 Levelled N/A



Produced by  
 Groundsure Insights  
[www.groundsure.com](http://www.groundsure.com)



Supplied by:  
[www.emapsite.com](http://www.emapsite.com)  
[sales@emapsite.com](mailto:sales@emapsite.com)

© Crown copyright and database rights 2019 Ordnance Survey 100035207

Production date: 24 August 2023

Map legend available at:  
[www.groundsure.com/sites/default/files/groundsure\\_legend.pdf](http://www.groundsure.com/sites/default/files/groundsure_legend.pdf)

**Site Details:**

unspecified

**Client Ref:** EMS\_889999\_1101528  
**Report Ref:** EMS-889999\_1137194  
**Grid Ref:** 555906, 363483

**Map Name:** County Series

**Map date:** 1905-1906

**Scale:** 1:10,560

**Printed at:** 1:10,560



Surveyed 1888  
 Revised 1906  
 Edition 1906  
 Copyright N/A  
 Levelled N/A

Surveyed 1888  
 Revised 1905  
 Edition N/A  
 Copyright N/A  
 Levelled N/A



Produced by  
 Groundsure Insights  
[www.groundsure.com](http://www.groundsure.com)

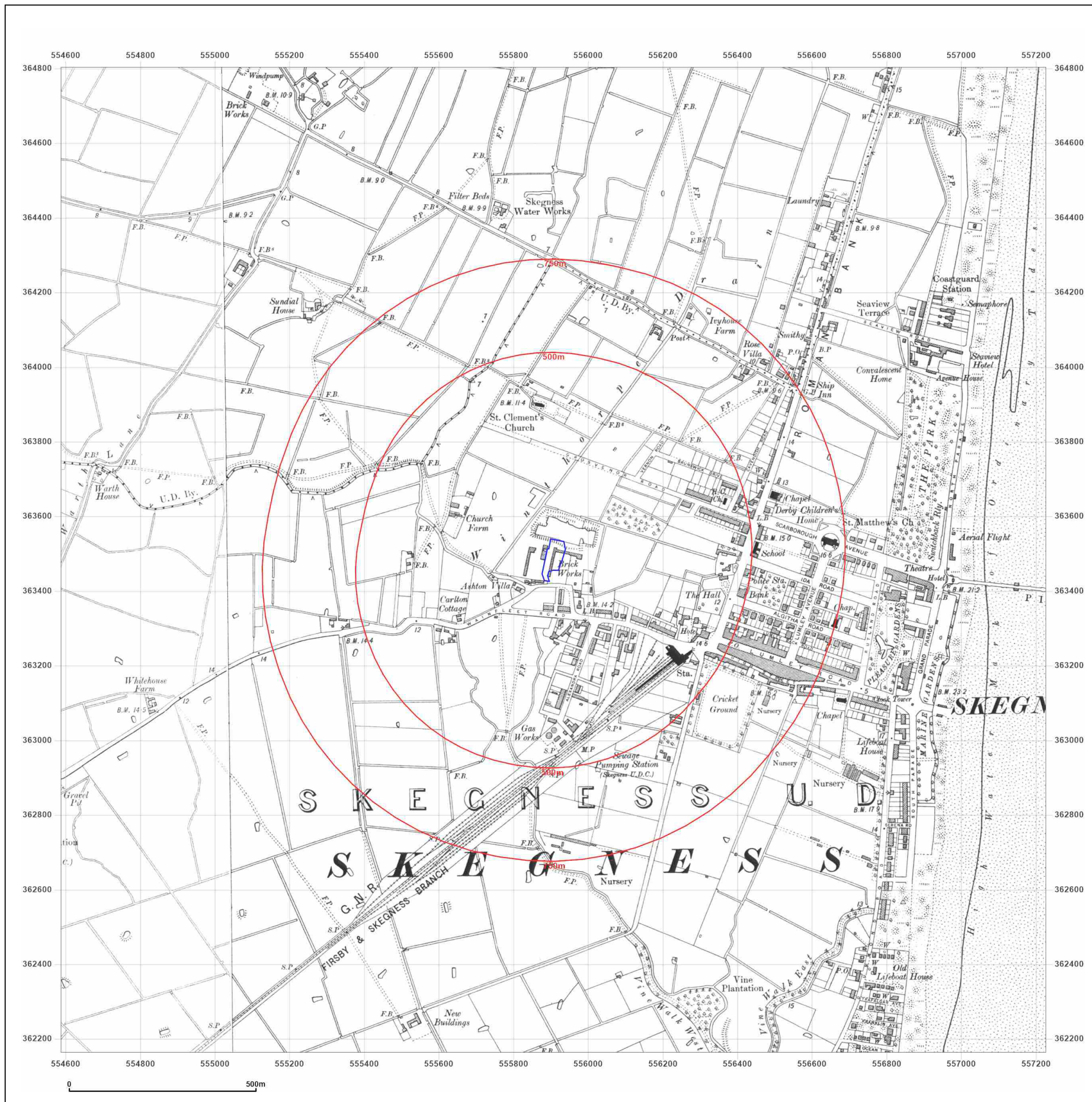


Supplied by:  
[www.emapsite.com](http://www.emapsite.com)  
[sales@emapsite.com](mailto:sales@emapsite.com)

© Crown copyright and database rights 2019 Ordnance Survey 100035207

Production date: 24 August 2023

Map legend available at:  
[www.groundsure.com/sites/default/files/groundsure\\_legend.pdf](http://www.groundsure.com/sites/default/files/groundsure_legend.pdf)



**Site Details:**

unspecified


**Client Ref:** EMS\_889999\_1101528  
**Report Ref:** EMS-889999\_1137194  
**Grid Ref:** 555906, 363483

**Map Name:** County Series

**Map date:** 1938

**Scale:** 1:10,560

**Printed at:** 1:10,560



Surveyed 1888  
 Revised 1938  
 Edition 1938  
 Copyright N/A  
 Levelled N/A



Produced by  
 Groundsure Insights  
[www.groundsure.com](http://www.groundsure.com)

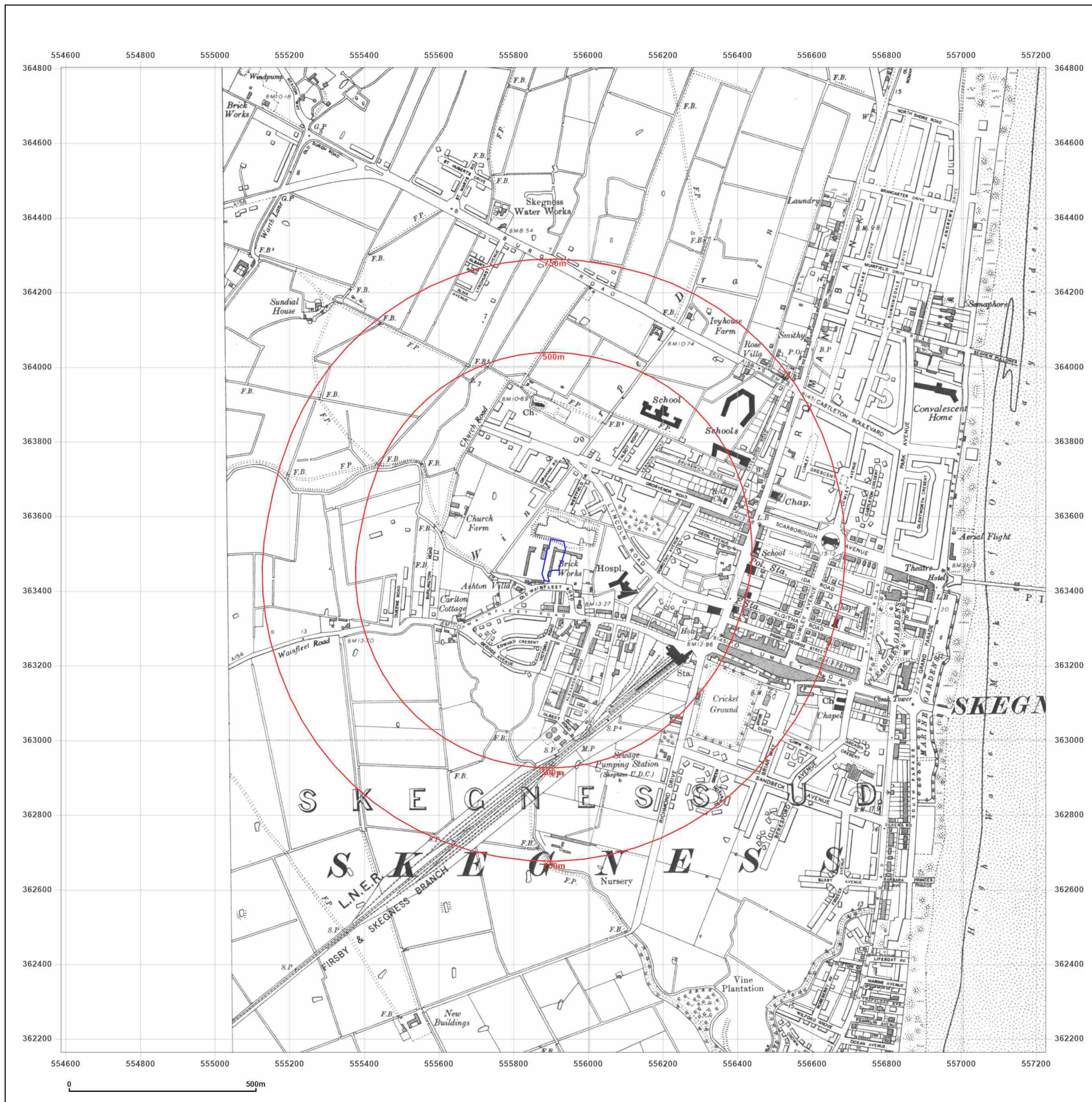


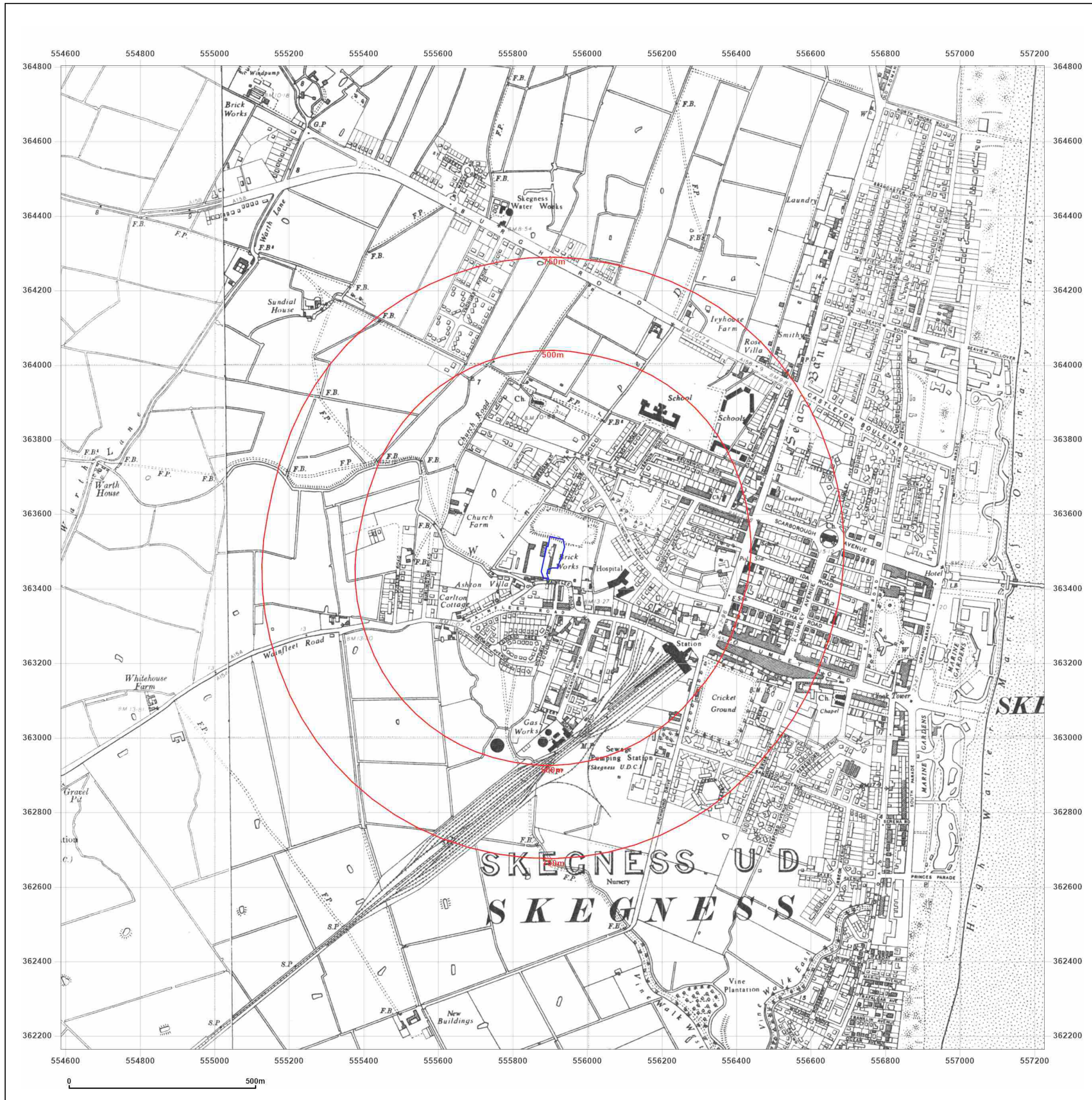
Supplied by:  
[www.emapsite.com](http://www.emapsite.com)  
[sales@emapsite.com](mailto:sales@emapsite.com)

© Crown copyright and database rights 2019 Ordnance Survey 100035207

Production date: 24 August 2023

Map legend available at:  
[www.groundsure.com/sites/default/files/groundsure\\_legend.pdf](http://www.groundsure.com/sites/default/files/groundsure_legend.pdf)





# EMAPSITE™

**Site Details:**

unspecified

**Client Ref:** EMS\_889999\_1101528  
**Report Ref:** EMS-889999\_1137194  
**Grid Ref:** 555906, 363483

**Map Name:** County Series

**Map date:** 1946-1948

**Scale:** 1:10,560

**Printed at:** 1:10,560



<p>Surveyed 1888          Revised 1948          Edition N/A          Copyright N/A          Levelled N/A</p>	<p>Surveyed 1888          Revised 1946          Edition N/A          Copyright N/A          Levelled N/A</p>
--	--



Produced by  
 Groundsure Insights  
[www.groundsure.com](http://www.groundsure.com)



Supplied by:  
[www.emapsite.com](http://www.emapsite.com)  
[sales@emapsite.com](mailto:sales@emapsite.com)

© Crown copyright and database rights 2019 Ordnance Survey 100035207

Production date: 24 August 2023

Map legend available at:  
[www.groundsure.com/sites/default/files/groundsure\\_legend.pdf](http://www.groundsure.com/sites/default/files/groundsure_legend.pdf)

**Site Details:**

unspecified

**Client Ref:** EMS\_889999\_1101528  
**Report Ref:** EMS-889999\_1137194  
**Grid Ref:** 555906, 363483

**Map Name:** Provisional

**Map date:** 1951-1955

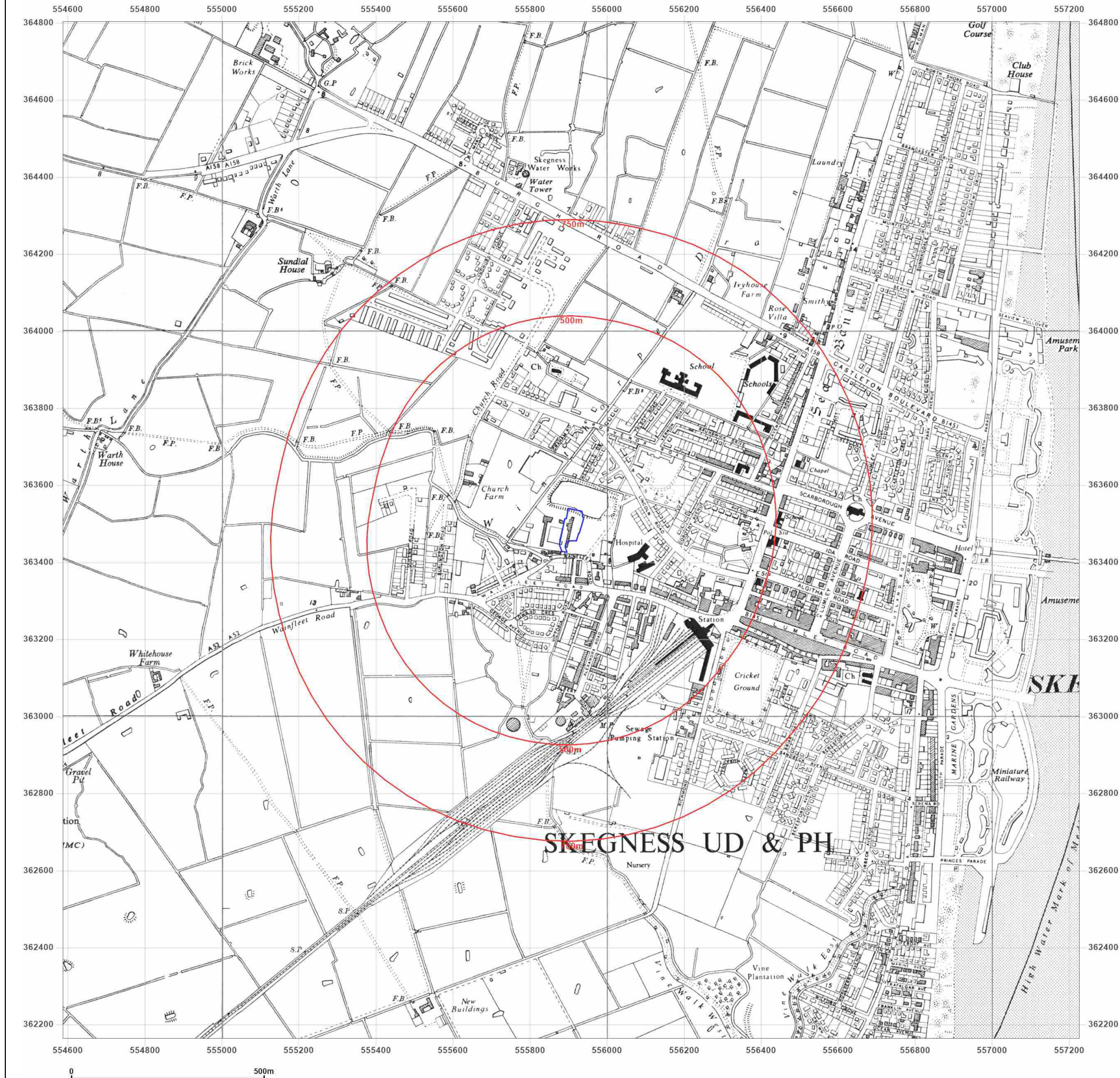
**Scale:** 1:10,560

**Printed at:** 1:10,560



Surveyed 1951  
 Revised 1951  
 Edition N/A  
 Copyright N/A  
 Levelled N/A

Surveyed 1951  
 Revised 1951  
 Edition N/A  
 Copyright N/A  
 Levelled N/A



Produced by  
 Groundsure Insights  
[www.groundsure.com](http://www.groundsure.com)



Supplied by:  
[www.emapsite.com](http://www.emapsite.com)  
[sales@emapsite.com](mailto:sales@emapsite.com)

© Crown copyright and database rights 2019 Ordnance Survey 100035207

Production date: 24 August 2023

Map legend available at:  
[www.groundsure.com/sites/default/files/groundsure\\_legend.pdf](http://www.groundsure.com/sites/default/files/groundsure_legend.pdf)

**Site Details:**

unspecified

**Client Ref:** EMS\_889999\_1101528  
**Report Ref:** EMS-889999\_1137194  
**Grid Ref:** 555906, 363483

**Map Name:** National Grid

**Map date:** 1968-1970

**Scale:** 1:10,000

**Printed at:** 1:10,000



Surveyed 1967  
 Revised 1970  
 Edition N/A  
 Copyright 1970  
 Levelled 1968

Surveyed 1968  
 Revised 1968  
 Edition N/A  
 Copyright N/A  
 Levelled N/A



Produced by  
 Groundsure Insights  
[www.groundsure.com](http://www.groundsure.com)



Supplied by:  
[www.emapsite.com](http://www.emapsite.com)  
[sales@emapsite.com](mailto:sales@emapsite.com)

© Crown copyright and database rights 2019 Ordnance Survey 100035207

Production date: 24 August 2023

Map legend available at:  
[www.groundsure.com/sites/default/files/groundsure\\_legend.pdf](http://www.groundsure.com/sites/default/files/groundsure_legend.pdf)

