

**Site Details:**

unspecified

**Client Ref:** EMS\_889999\_1101528  
**Report Ref:** EMS-889999\_1137194  
**Grid Ref:** 555906, 363483

**Map Name:** National Grid


**Map date:** 1982-1986

**Scale:** 1:1,250

**Printed at:** 1:2,000



Surveyed N/A  
 Revised N/A  
 Edition N/A  
 Copyright 1982  
 Levelled 1965



Surveyed 1965  
 Revised 1986  
 Edition N/A  
 Copyright 1986  
 Levelled 1965



Produced by  
 Groundsure Insights  
[www.groundsure.com](http://www.groundsure.com)



Supplied by:  
[www.emapsite.com](http://www.emapsite.com)  
[sales@emapsite.com](mailto:sales@emapsite.com)

© Crown copyright and database rights 2019 Ordnance Survey 100035207

Production date: 24 August 2023

Map legend available at:  
[www.groundsure.com/sites/default/files/groundsure\\_legend.pdf](http://www.groundsure.com/sites/default/files/groundsure_legend.pdf)



**Site Details:**

unspecified

**Client Ref:** EMS\_889999\_1101528  
**Report Ref:** EMS-889999\_1137194  
**Grid Ref:** 555906, 363483

**Map Name:** National Grid

**Map date:** 1987-1989

**Scale:** 1:1,250

**Printed at:** 1:2,000



Surveyed N/A  
 Revised N/A  
 Edition N/A  
 Copyright 1987  
 Levelled 1965

Surveyed 1989  
 Revised 1989  
 Edition N/A  
 Copyright 1989  
 Levelled N/A

Surveyed 1965  
 Revised 1989  
 Edition N/A  
 Copyright 1989  
 Levelled 1965

Surveyed 1989  
 Revised 1989  
 Edition N/A  
 Copyright 1989  
 Levelled N/A



Produced by  
 Groundsure Insights  
[www.groundsure.com](http://www.groundsure.com)

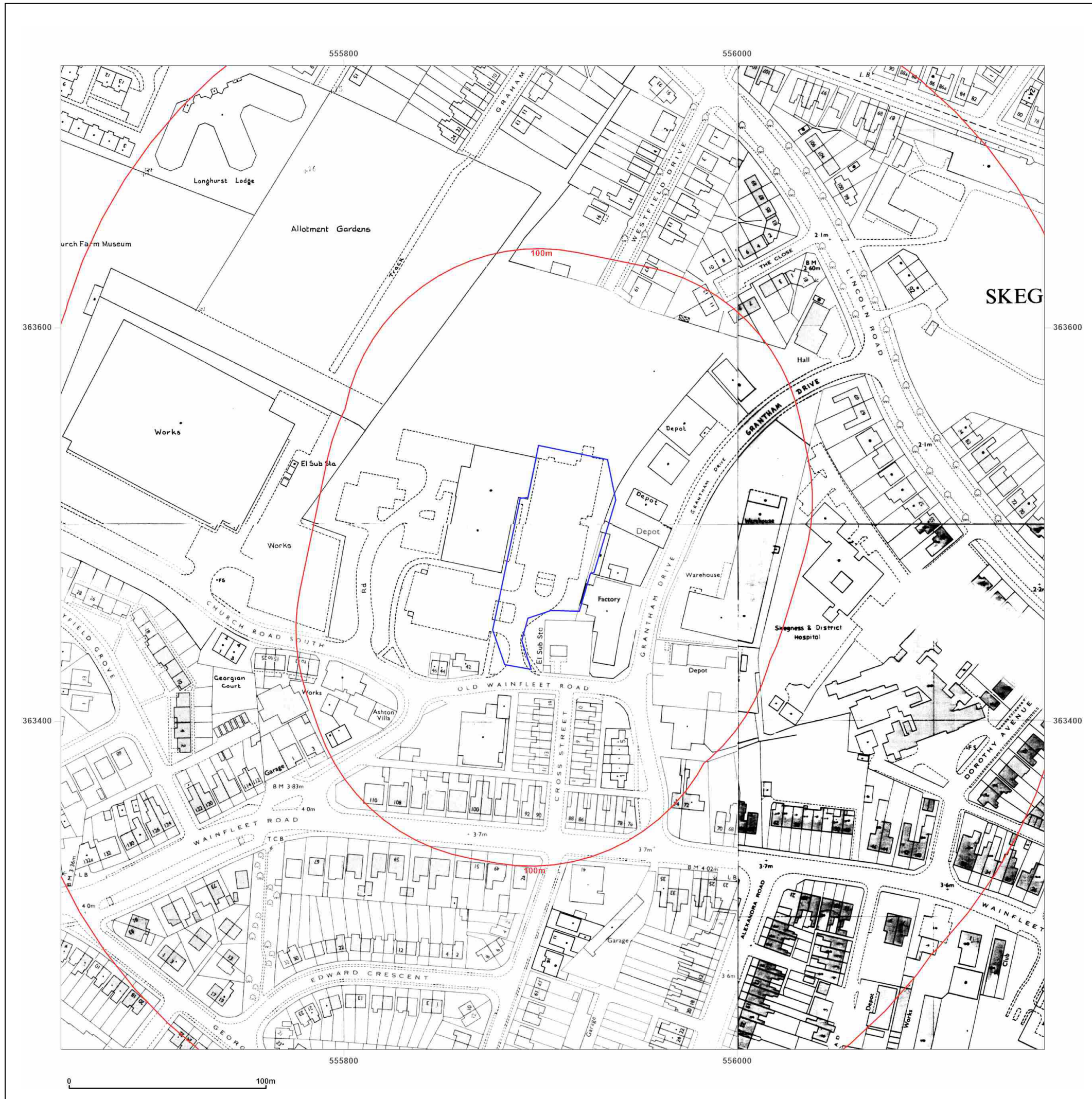


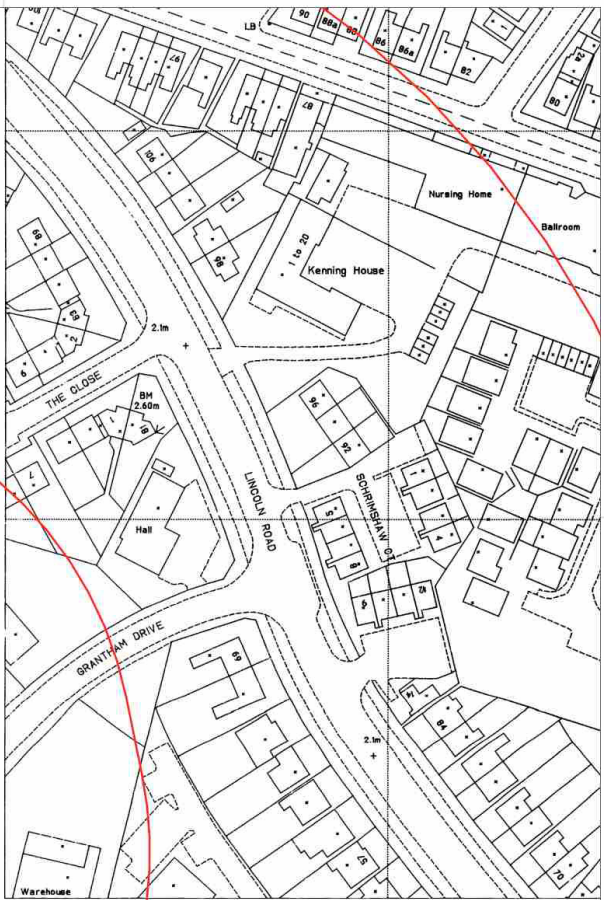
Supplied by:  
[www.emapsite.com](http://www.emapsite.com)  
[sales@emapsite.com](mailto:sales@emapsite.com)

© Crown copyright and database rights 2019 Ordnance Survey 100035207

Production date: 24 August 2023

Map legend available at:  
[www.groundsure.com/sites/default/files/groundsure\\_legend.pdf](http://www.groundsure.com/sites/default/files/groundsure_legend.pdf)





# EMAPSITE™

**Site Details:**

unspecified

**Client Ref:** EMS\_889999\_1101528  
**Report Ref:** EMS-889999\_1137194  
**Grid Ref:** 555906, 363483

**Map Name:** National Grid


**Map date:** 1994

**Scale:** 1:1,250

**Printed at:** 1:2,000



Surveyed 1994  
 Revised 1994  
 Edition N/A  
 Copyright 1994  
 Levelled N/A



Produced by  
 Groundsure Insights  
[www.groundsure.com](http://www.groundsure.com)



Supplied by:  
[www.emapsite.com](http://www.emapsite.com)  
[sales@emapsite.com](mailto:sales@emapsite.com)

© Crown copyright and database rights 2019 Ordnance Survey 100035207

Production date: 24 August 2023

Map legend available at:  
[www.groundsure.com/sites/default/files/groundsure\\_legend.pdf](http://www.groundsure.com/sites/default/files/groundsure_legend.pdf)

**Site Details:**

unspecified

**Client Ref:** EMS\_889999\_1101528  
**Report Ref:** EMS-889999\_1137194  
**Grid Ref:** 555906, 363483

**Map Name:** National Grid

**Map date:** 1989-1994

**Scale:** 1:1,250

**Printed at:** 1:2,000



Surveyed 1965  
 Revised 1989  
 Edition N/A  
 Copyright 1989  
 Levelled 1965

Surveyed N/A  
 Revised N/A  
 Edition N/A  
 Copyright 1994  
 Levelled N/A

Surveyed N/A  
 Revised N/A  
 Edition N/A  
 Copyright 1994  
 Levelled N/A

Surveyed 1989  
 Revised 1989  
 Edition N/A  
 Copyright 1989  
 Levelled N/A



Produced by  
 Groundsure Insights  
[www.groundsure.com](http://www.groundsure.com)

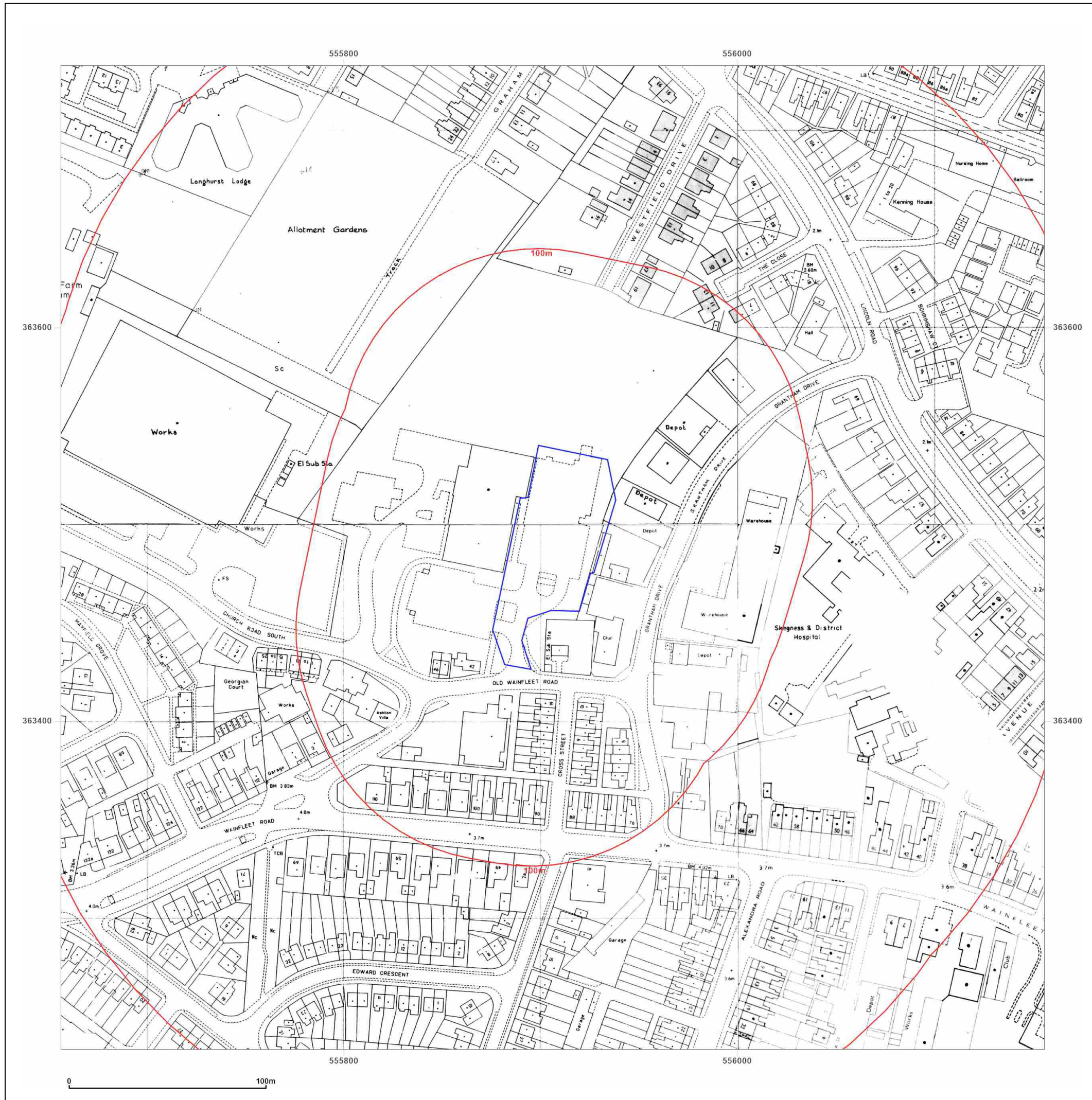


Supplied by:  
[www.emapsite.com](http://www.emapsite.com)  
[sales@emapsite.com](mailto:sales@emapsite.com)

© Crown copyright and database rights 2019 Ordnance Survey 100035207

Production date: 24 August 2023

Map legend available at:  
[www.groundsure.com/sites/default/files/groundsure\\_legend.pdf](http://www.groundsure.com/sites/default/files/groundsure_legend.pdf)



**Site Details:**

unspecified

**Client Ref:** EMS\_889999\_1101528  
**Report Ref:** EMS-889999\_1137194  
**Grid Ref:** 555906, 363483

**Map Name:** National Grid

**Map date:** 1992-1994


**Scale:** 1:1,250

**Printed at:** 1:2,000



Surveyed N/A  
 Revised N/A  
 Edition N/A  
 Copyright 1994  
 Levelled N/A

Surveyed N/A  
 Revised N/A  
 Edition N/A  
 Copyright 1994  
 Levelled N/A



Surveyed N/A  
 Revised N/A  
 Edition N/A  
 Copyright N/A  
 Levelled N/A



Produced by  
 Groundsure Insights  
[www.groundsure.com](http://www.groundsure.com)

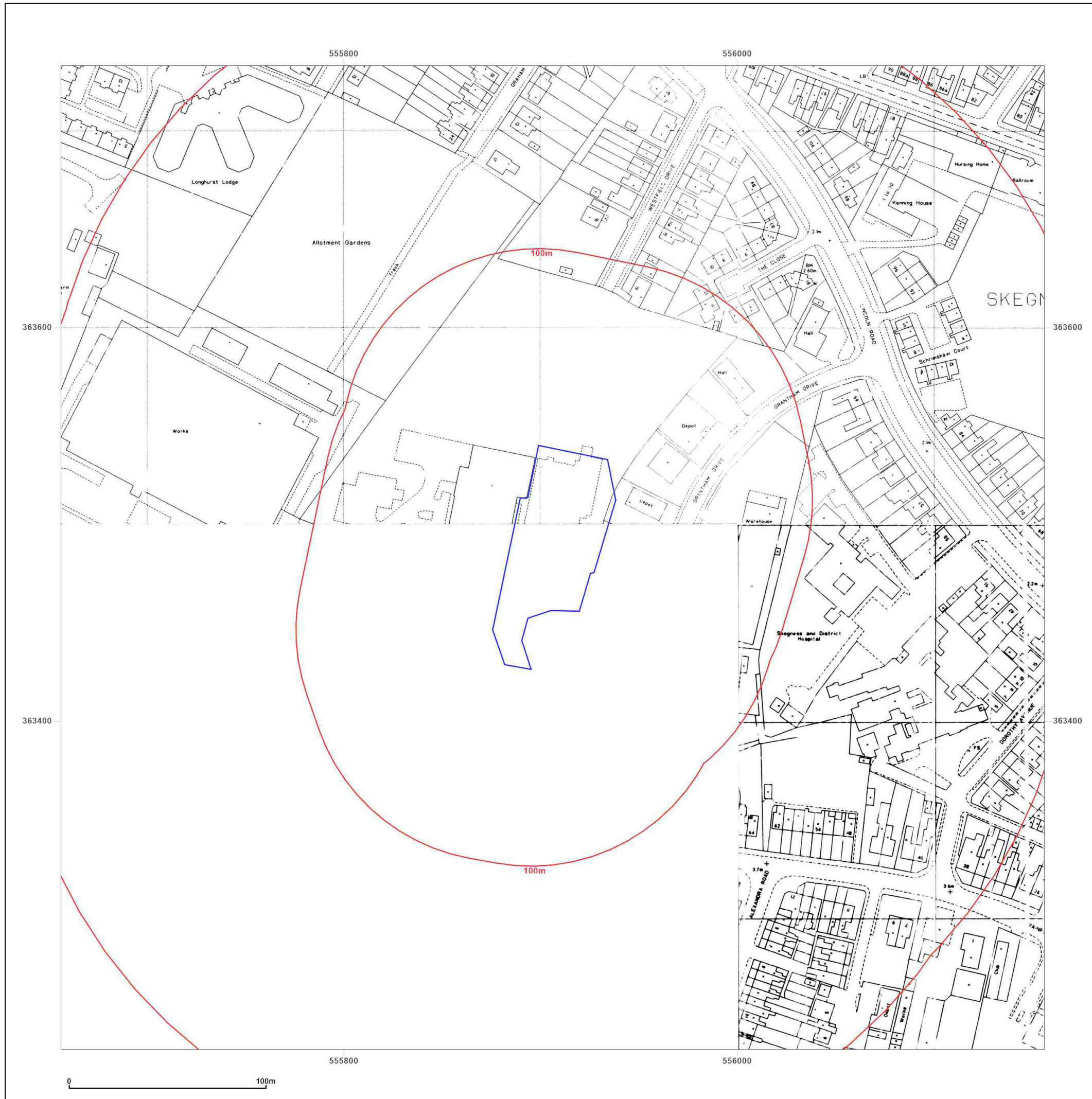


Supplied by:  
[www.emapsite.com](http://www.emapsite.com)  
[sales@emapsite.com](mailto:sales@emapsite.com)

© Crown copyright and database rights 2019 Ordnance Survey 100035207

Production date: 24 August 2023

Map legend available at:  
[www.groundsure.com/sites/default/files/groundsure\\_legend.pdf](http://www.groundsure.com/sites/default/files/groundsure_legend.pdf)





# EMAPSITE™

**Site Details:**


unspecified

**Client Ref:** EMS\_889999\_1101528  
**Report Ref:** EMS-889999\_1137194  
**Grid Ref:** 555906, 363483

**Map Name:** National Grid  
**Map date:** 1994-1995  
**Scale:** 1:1,250  
**Printed at:** 1:2,000



Surveyed 1995  
 Revised 1995  
 Edition N/A  
 Copyright 1995  
 Levelled N/A



Surveyed N/A  
 Revised N/A  
 Edition N/A  
 Copyright 1994  
 Levelled N/A



Produced by  
 Groundsure Insights  
[www.groundsure.com](http://www.groundsure.com)

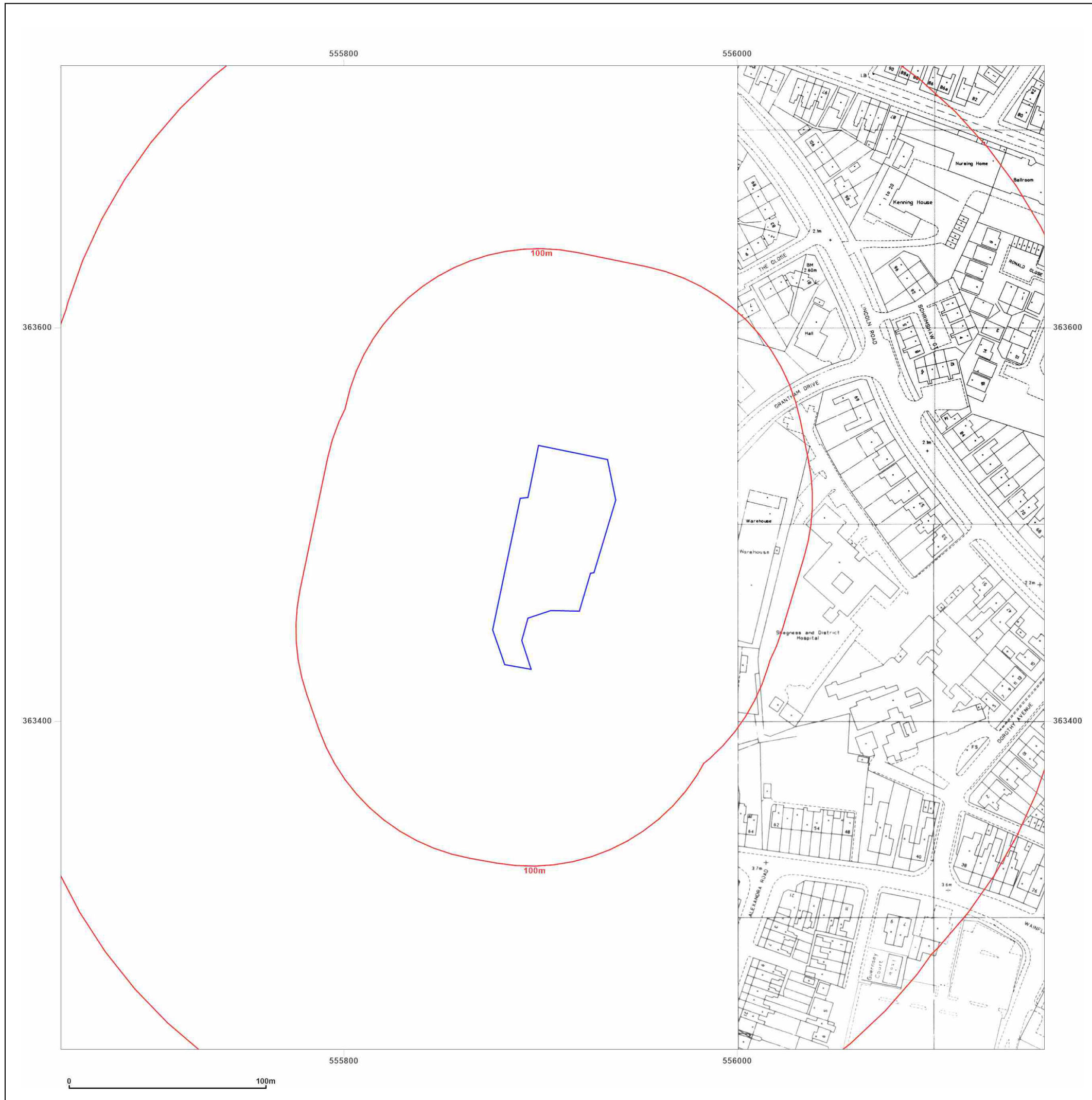


Supplied by:  
[www.emapsite.com](http://www.emapsite.com)  
[sales@emapsite.com](mailto:sales@emapsite.com)

© Crown copyright and database rights 2019 Ordnance Survey 100035207

Production date: 24 August 2023

Map legend available at:  
[www.groundsure.com/sites/default/files/groundsure\\_legend.pdf](http://www.groundsure.com/sites/default/files/groundsure_legend.pdf)



# EMAPSITE™

**Site Details:**

unspecified

**Client Ref:** EMS\_889999\_1101528  
**Report Ref:** EMS-889999\_1137194  
**Grid Ref:** 555906, 363483

**Map Name:** National Grid


**Map date:** 1993-1995

**Scale:** 1:1,250

**Printed at:** 1:2,000



Surveyed N/A  
 Revised N/A  
 Edition N/A  
 Copyright 1995  
 Levelled N/A



Surveyed 1993  
 Revised 1993  
 Edition N/A  
 Copyright 1993  
 Levelled N/A



Produced by  
 Groundsure Insights  
[www.groundsure.com](http://www.groundsure.com)



Supplied by:  
[www.emapsite.com](http://www.emapsite.com)  
[sales@emapsite.com](mailto:sales@emapsite.com)

© Crown copyright and database rights 2019 Ordnance Survey 100035207

Production date: 24 August 2023

Map legend available at:  
[www.groundsure.com/sites/default/files/groundsure\\_legend.pdf](http://www.groundsure.com/sites/default/files/groundsure_legend.pdf)

**Site Details:**

unspecified


**Client Ref:** EMS\_889999\_1101528  
**Report Ref:** EMS-889999\_1137194  
**Grid Ref:** 555906, 363483

**Map Name:** LandLine

**Map date:** 2003

**Scale:** 1:1,250

**Printed at:** 1:1,250



Produced by  
Groundsure Insights  
[www.groundsure.com](http://www.groundsure.com)



Supplied by:  
[www.emapsite.com](http://www.emapsite.com)  
sales@emapsite.com

© Crown copyright and database rights 2019 Ordnance Survey 100035207

Production date: 24 August 2023

Map legend available at:  
[www.groundsure.com/sites/default/files/groundsure\\_legend.pdf](http://www.groundsure.com/sites/default/files/groundsure_legend.pdf)

