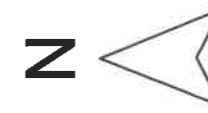
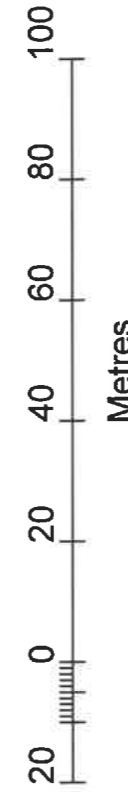
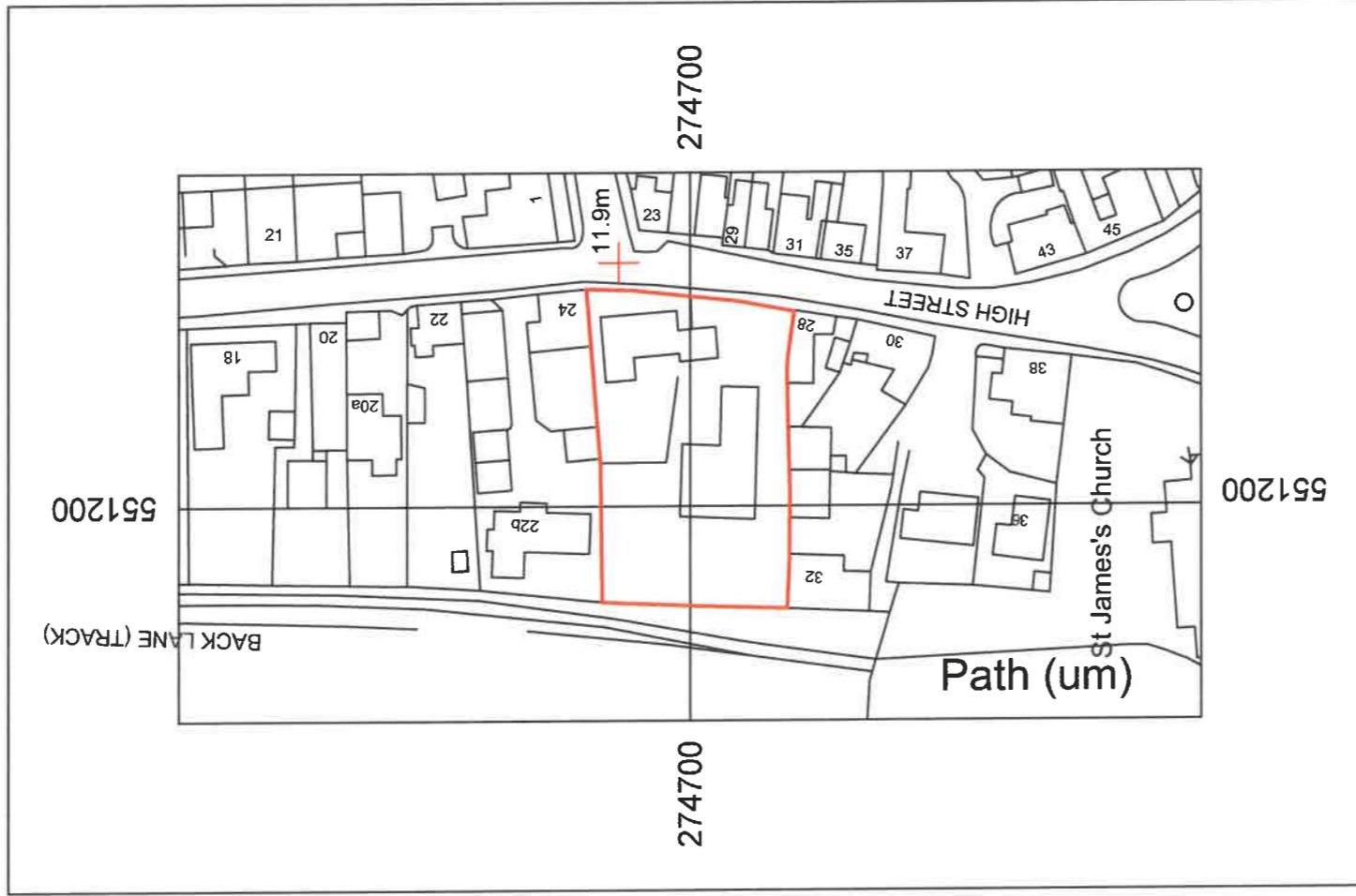


Stanfords Planning Map Data



Production Date: 25 May 2023

Top Left: 551162.058 274789.844 Bottom Right: 551258.989 274610.21

© Crown copyright and database rights 2023 Ordnance Survey OS100035409.

Reproduction in whole or in part is prohibited without the permission of Ordnance Survey

Contract :
PROPOSED DWELLINGS ON LAND
ADJ. & TO REAR OF 26 HIGH
STREET, STRETHAM, ELY.

Title :
LOCATION PLAN

These drawings are the
COPYRIGHT of Greg
Saberton Design.
Unauthorised
copying is not permitted.

Revisions :
-

Scale : 1 : 1250
Date : NOV 2022
Drawing Number : 01 / 3221 / 23

GREG SABERTON DESIGN
ARCHITECTURAL DESIGN CONSULTANCY
Tom's Hole Barn, Branch Bank, Prickwillow, Ely, Cambridgeshire, CB7 4UR
Tel/Fax : 01353 687995
Email : greg@gregsabertondesign.co.uk