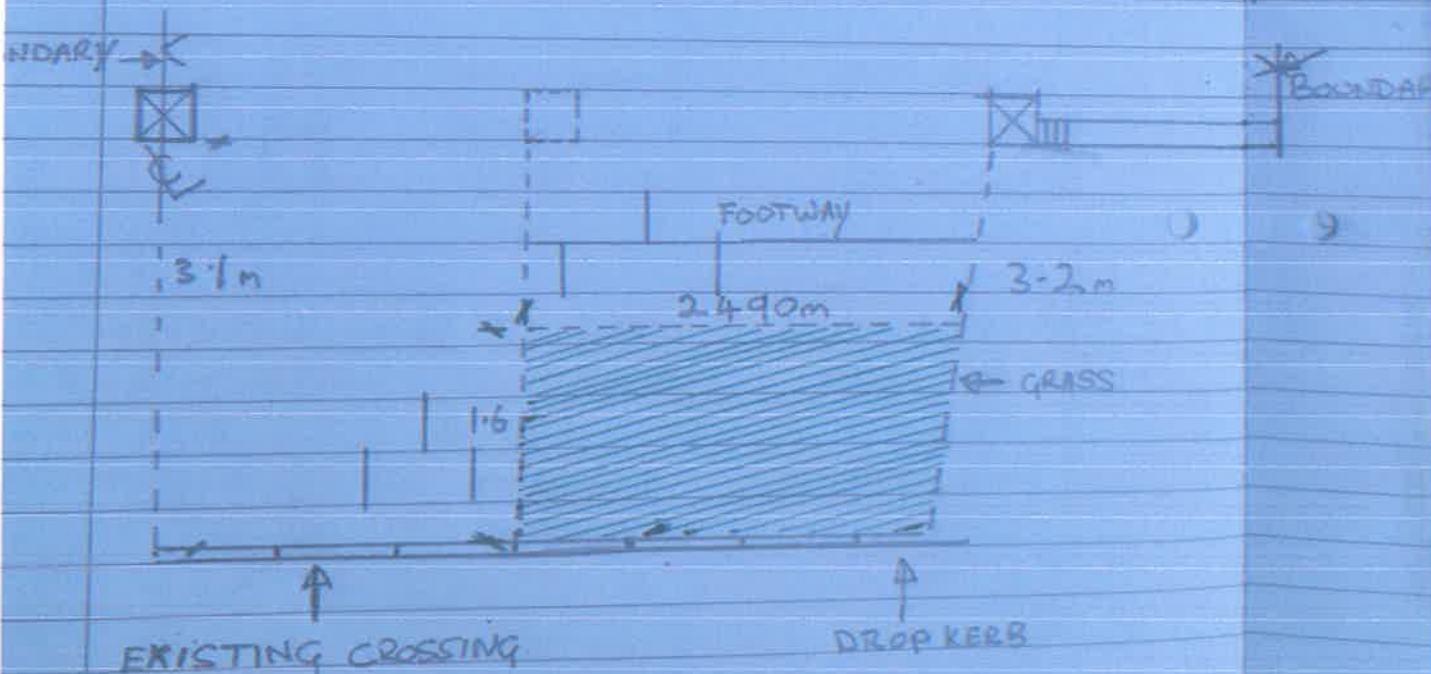
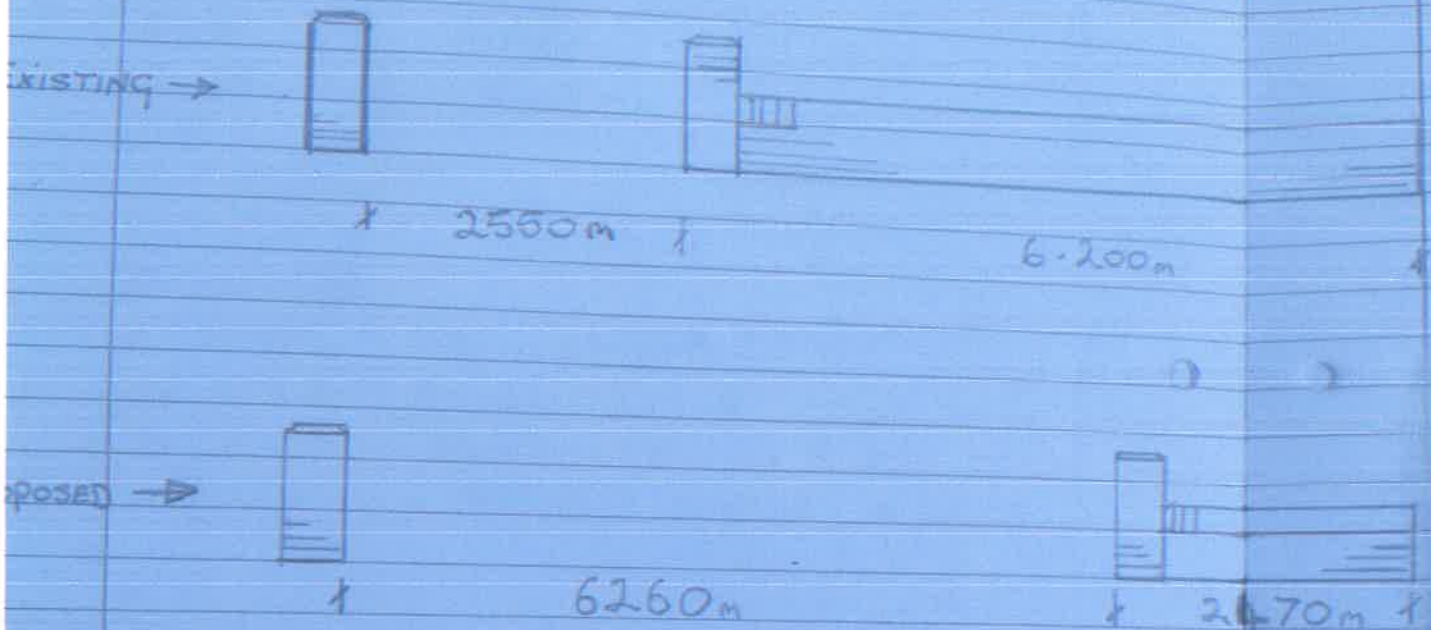



PROPOSED WIDENING OF DRIVEWAY ACCESS

Scale 1:50



PLAN 1:50

PLAN



Boundary

PHOTO 1

EXISTING



PHOTO 2

PROPOSED

