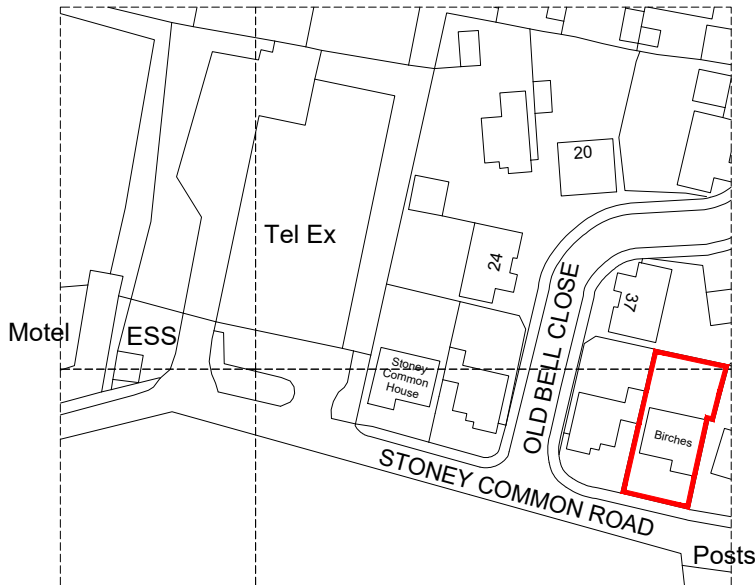




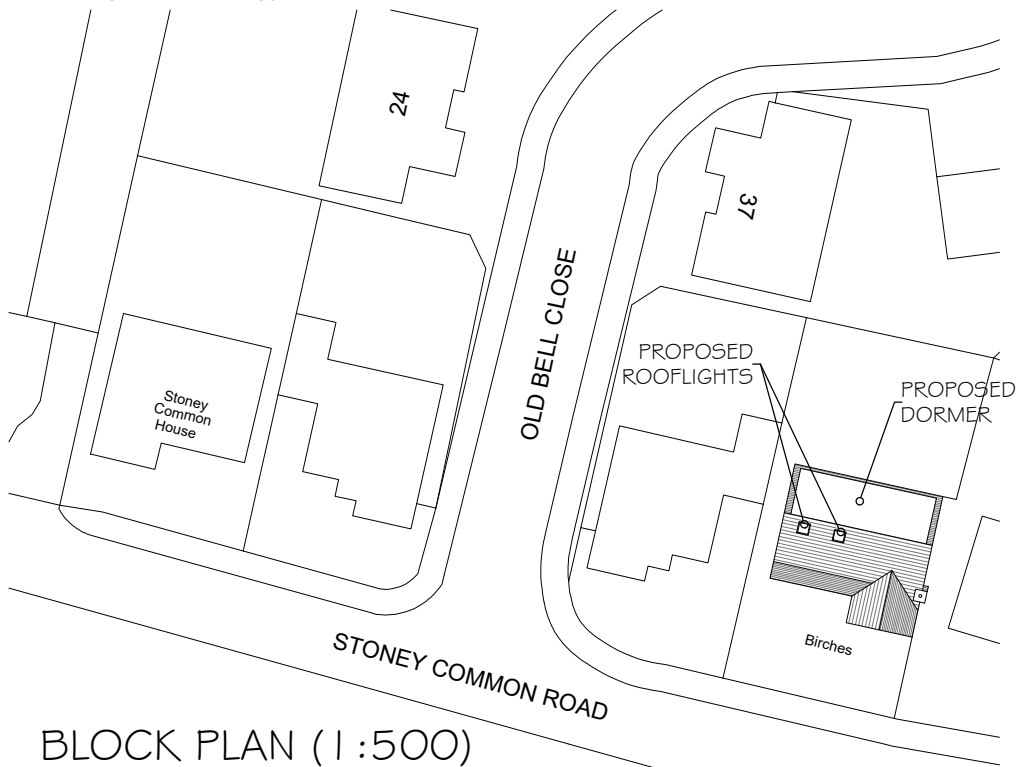
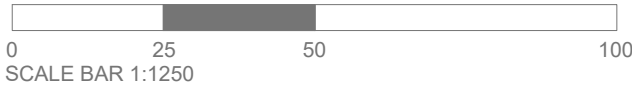
The contractor shall check and verify all dimensions and levels and report any apparent discrepancies to the architect prior to commencing work.

Rev.	Date	Description



Ordnance Survey, (c) Crown Copyright 2023. All rights reserved. Licence number 100022432

LOCATION PLAN (1:1250)



BLOCK PLAN (1:500)



(Preliminary / Planning / Building Regulations / Tender / Contract / Construction)

alun design consultancy ltd Neville House, Station Road Wendens Ambo, Saffron Walden, Essex CB11 4LB T: 01799 540600 E: info@alundesign.com www.alundesign.com				Project Status Planning	
				Project Birches, Stoney Common Road, Stansted Mountfitchet, Essex	
Date	Scale at A4	Drawn	Checked	Drawing Title Location & Proposed Block Plans	
Dec 23	As Shown	adc			
Site Post Code	Drawing No.		Revision		
CM24 8ND	L/5290/23/PL-02				