


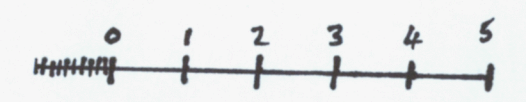
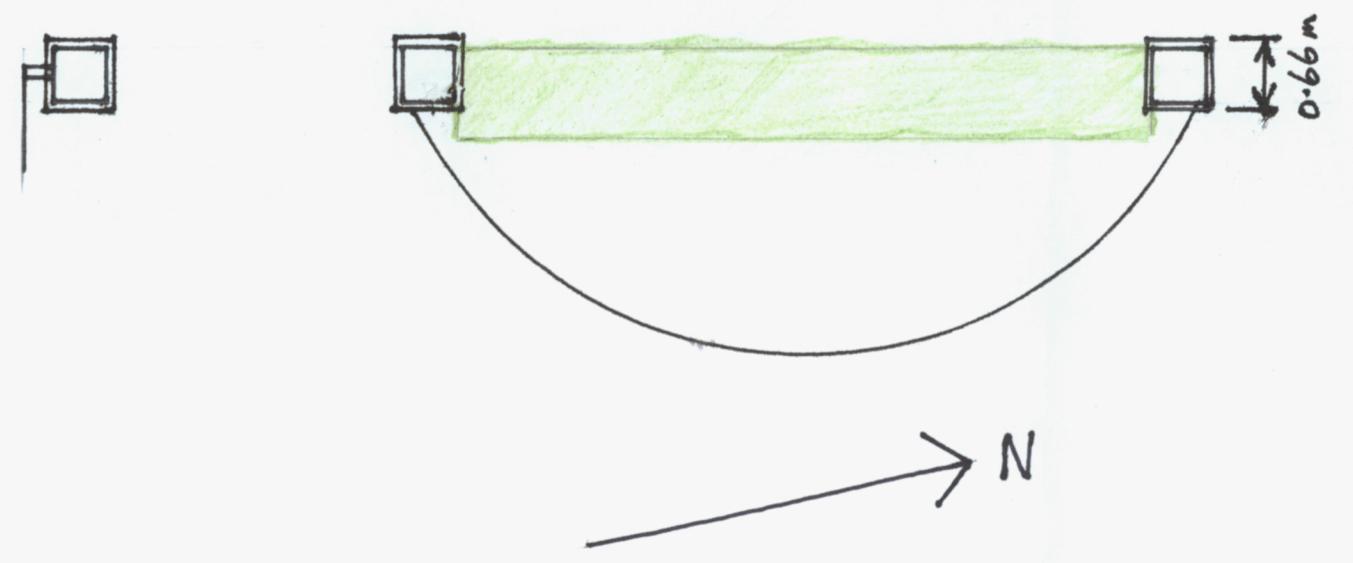
MAY

MILLBANK, MILL LANE, HARTLIP, SITTINGBOURNE, KENT

ELEVATION



PLAN VIEW



Scale 1:100

DRAWN BY D.J.HANSON

22.07.23

P.R.	Correspondence?
REF:	
	2 JAN 2024
	Init'l
CHQ. DET. £	
DRAWER	