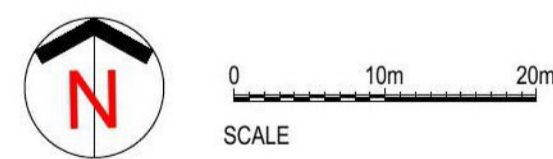
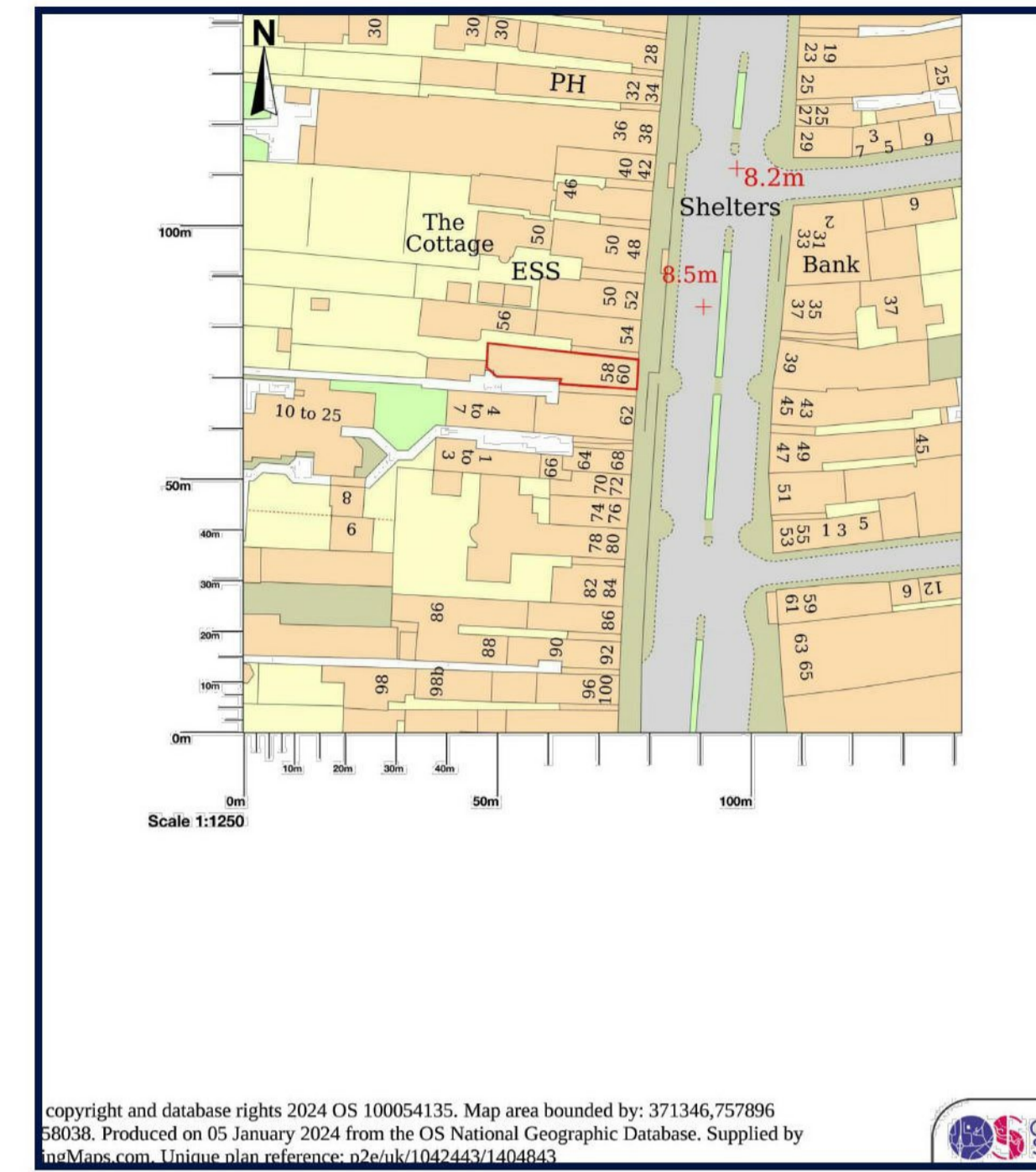


BLOCK PLAN - 1:500

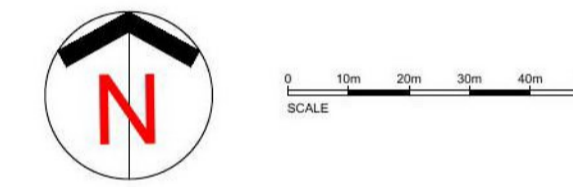


SIGNAGE KEY:

- Fascia Sign
- Projecting Sign
- Statutory Signage
- ATM Surround



LOCATION PLAN - 1:1250



Contains Ordnance Survey data.
© Crown copyright and database right 2023. AC0000849494

copyright and database rights 2024 OS 100054135. Map area bounded by: 371346,757896
58038. Produced on 05 January 2024 from the OS National Geographic Database. Supplied by
mapbox.com. Unique plan reference: p2evk104244371404643

© This drawing remains the Copyright of Four Architecture and Design and may not be reproduced in whole or in any part without prior written permission.
NOTE:
All proprietary goods and materials are to be fitted in accordance with manufacturer's instructions, Codes of Practice and British Standards. All dimensions to be verified by the Contractor on site. Do not scale drawings, work to figured dimensions only.
ALL REFERENCES SHOULD BE READ IN CONJUNCTION WITH THE MOST CURRENT NATIONWIDE DESIGN GUIDES.

CLIENT



MONTROSE (0924)
Brand Update

REVISIONS

LETTER	DESCRIPTION	DATE

<small>BRANCH NAME & PREFIX:</small> MONTROSE 58 High Street, DD10 8DB			<small>DRAWING TYPE:</small> LOCATION AND BLOCK PLAN			
<small>SCALE @ A1:</small> 1:50	<small>SCALE @ A3:</small> 1:100	<small>DATE DRAWN:</small> 05.01.2024	<small>STATUS:</small> PL	<small>PROPERTY LOCATION CODE:</small> MO02	<small>DRAWING REF NO.:</small> PL.00.	<small>REV.:</small> -
<small>DRAWN BY:</small> ICT	<small>CHECKED BY & DATE:</small> JNA	<small>JOB REF.:</small>				

ISG
Boleyn House,
St Augustines
Business Park,
Whitstable
Kent CT5 2QJ