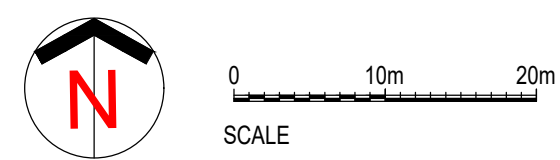
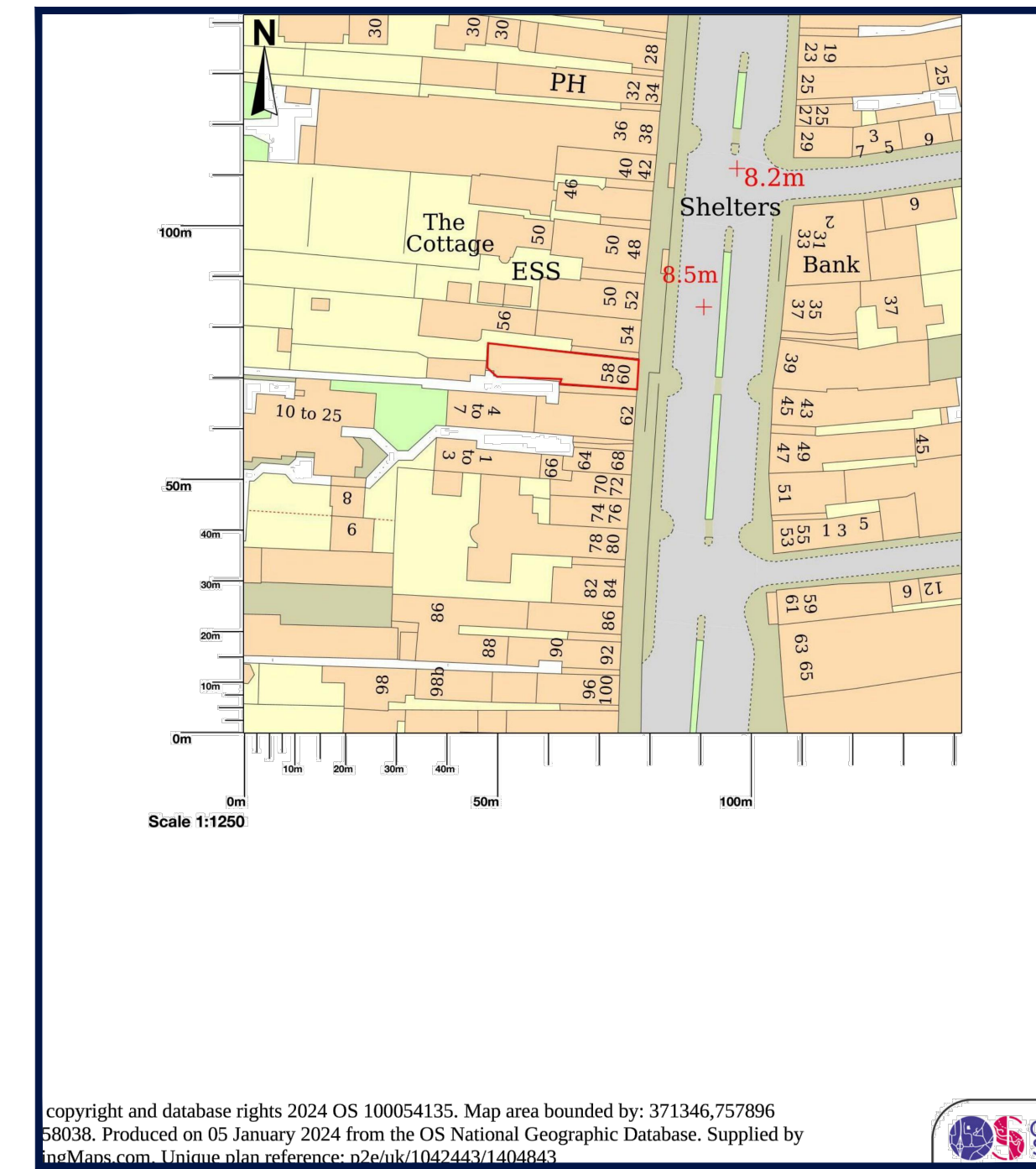


BLOCK PLAN - 1:500

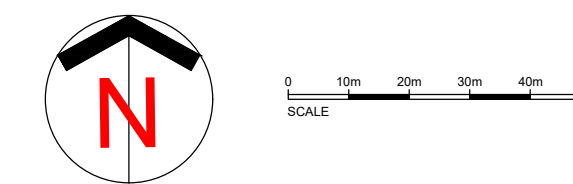


SIGNAGE KEY:

- Fascia Sign
- Projecting Sign
- Statutory Signage
- ATM Surround



LOCATION PLAN - 1:1250



REVISIONS		LETTER DESCRIPTION		DATE

BRANCH NAME & PREFIX: MONTROSE		DRAWING TYPE: LOCATION AND BLOCK PLAN			
58 High Street, DD10 8DB		SCALE @ A1: 1:50	SCALE @ A3: 1:100	DATE DRAWN: 05.01.2024	STATUS: PL
DRAWN BY: ICT	CHECKED BY & DATE: JNA	JOB REF:	PROPERTY LOCATION CODE: MO02	DRAWING REF NO: PL.00.	REV. -