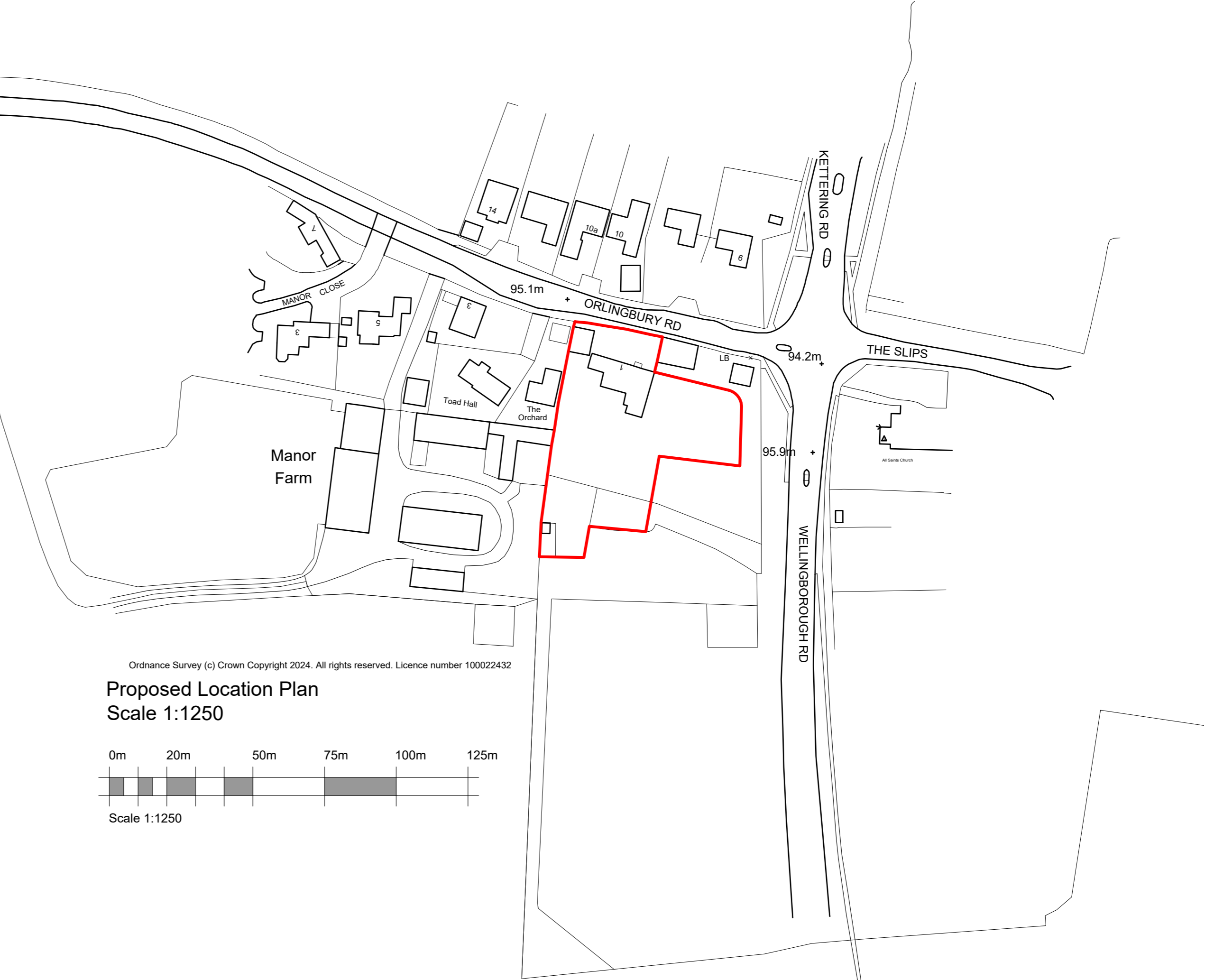
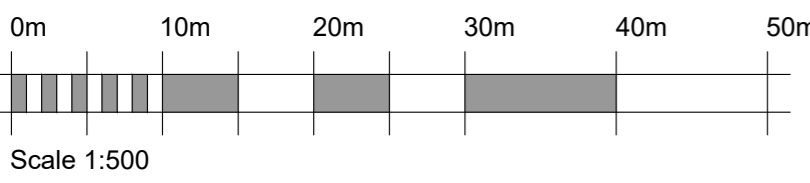


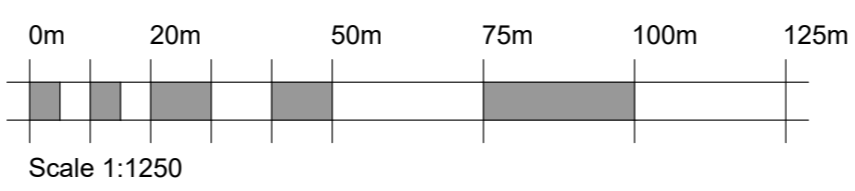
REV.	DETAILS	INIT.	DATE



Proposed Block Plan
Scale 1:500



Ordnance Survey (c) Crown Copyright 2024. All rights reserved. Licence number 100022432
Proposed Location Plan
Scale 1:1250



PLANNING ISSUE
PLEASE NOTE
THESE DRAWINGS ARE FOR THE PURPOSE OF
PLANNING ONLY
THESE ARE NOT CONSTRUCTION DRAWINGS



5 BLOTTS BARN, BROOKS ROAD, RAUNDS, NORTHANTS, NN9 6NS
01933 551389 :: info@blueprintdesign.org.uk

TITLE	Development for Mr Paul Robson at 1 Orlingbury Rd, Wellingborough NN9 5AF		
DETAIL	Block & Location Plan		
SCALE	1:500 & 1:1250	SHEET:	A2
DRAWN	PP	CHECKED	KG
DATE	08-01-24	ISSUE	PLANNING
23-134-04			

CONTRACTORS MUST CHECK ALL DIMENSIONS ON SITE. ONLY FIGURED DIMENSIONS ARE TO BE WORKED FROM. DISCREPANCIES MUST BE REPORTED TO BLUEPRINT BEFORE PROCEEDING. © THIS DRAWING IS COPYRIGHT.