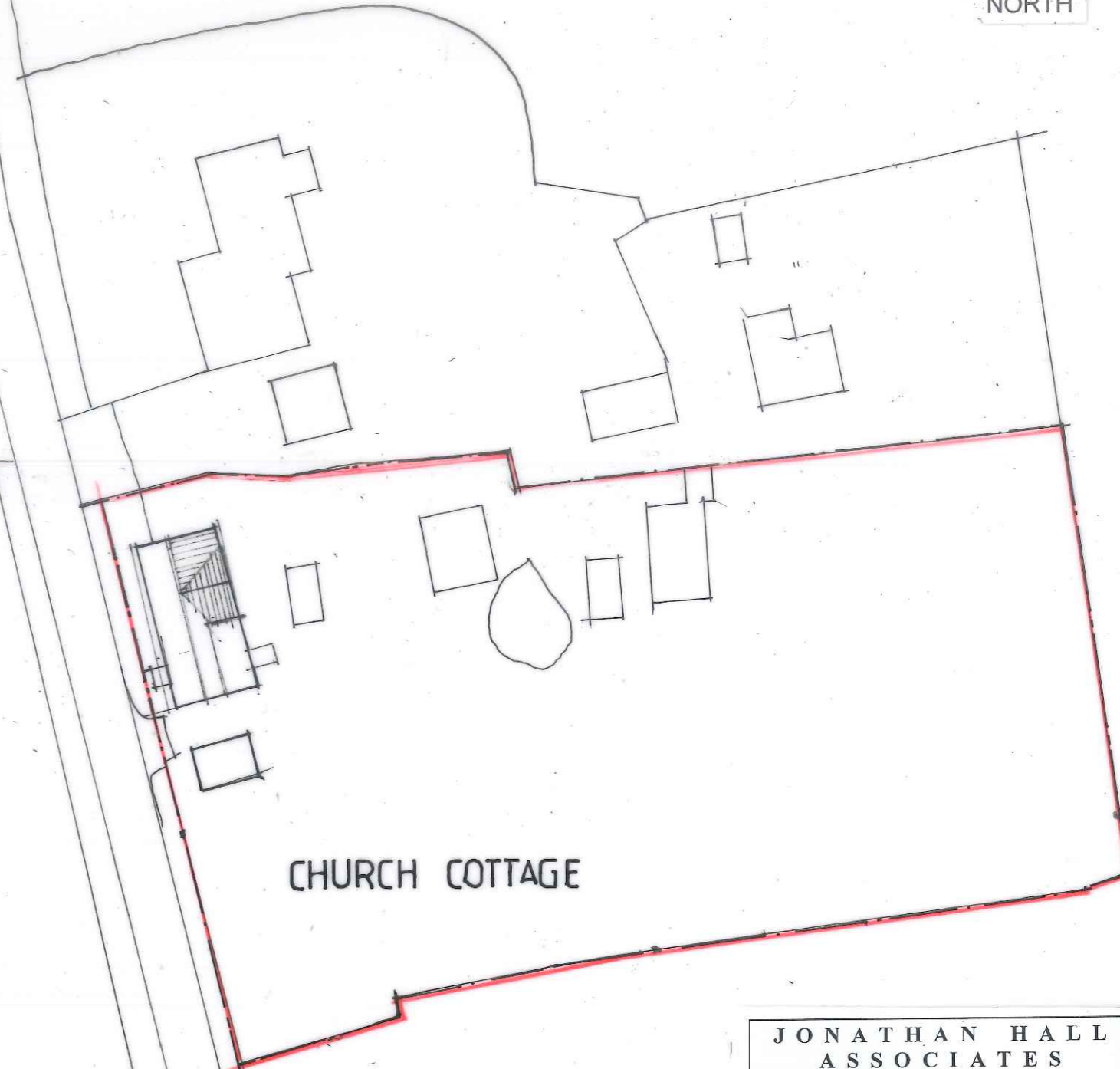
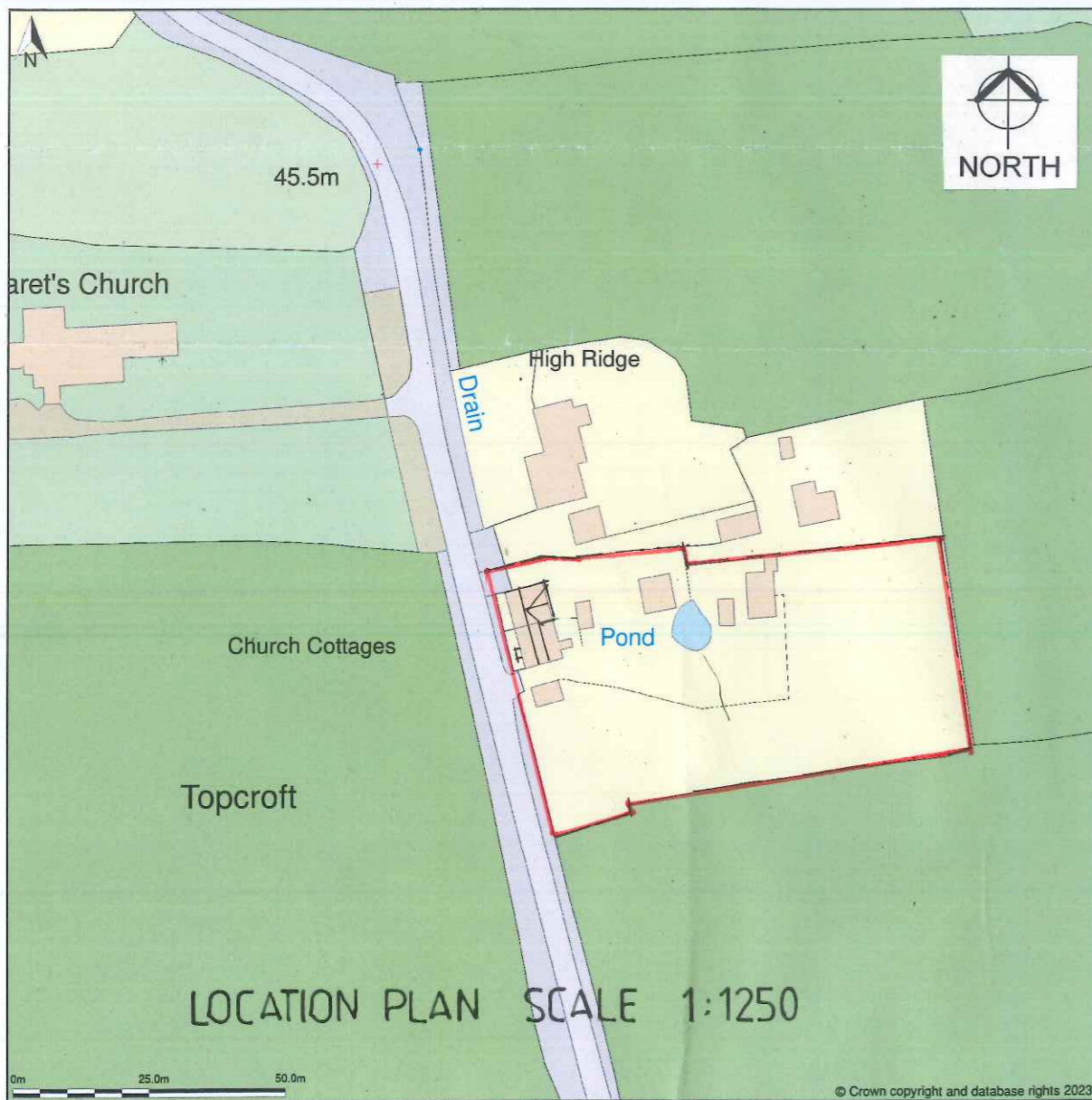





Church Cottage, Church Road, Topcroft, Norfolk, NR35 2BH



BLOCK PLAN SCALE 1:500



JONATHAN HALL ASSOCIATES

Interior and Architectural Designers

51 Cromer Road, Norwich, Norfolk, NR6 6LX
Telephone (01603) 488643
email: info@jonathanhalldesigns.co.uk

Client:
Kathy Thomson

Project Title:
Proposed first floor extension to part rear of property –
Church Cottage, Church Road, Topcroft, NR35 2BH

Drawing Title:
Site location plan and block plan proposed

Scale: 1:1250 & 1:500 Drawn by: JH
As shown @ A3

Date: 07.01.2024 Checked by:

Drawing Number: 1195-15

Location Plan shows area bounded by: 626574.22, 292757.42 626774.22, 292957.42 (at a scale of 1:1250), OSGridRef: TM26679285. The representation of a road, track or path is no evidence of a right of way. The representation of features as lines is no evidence of a property boundary.

Produced on 20th Jul 2023 from the Ordnance Survey National Geographic Database and incorporating surveyed revision available at this date. Reproduction in whole or part is prohibited without the prior permission of Ordnance Survey. © Crown copyright 2023. Supplied by www.buyaplan.co.uk a licensed Ordnance Survey partner (100053143). Unique plan reference: #00835535-9F9DB8.

Ordnance Survey and the OS Symbol are registered trademarks of Ordnance Survey, the national mapping agency of Great Britain. Buy A Plan® logo, pdf design and the www.buyaplan.co.uk website are Copyright © Passinc Ltd 2023.