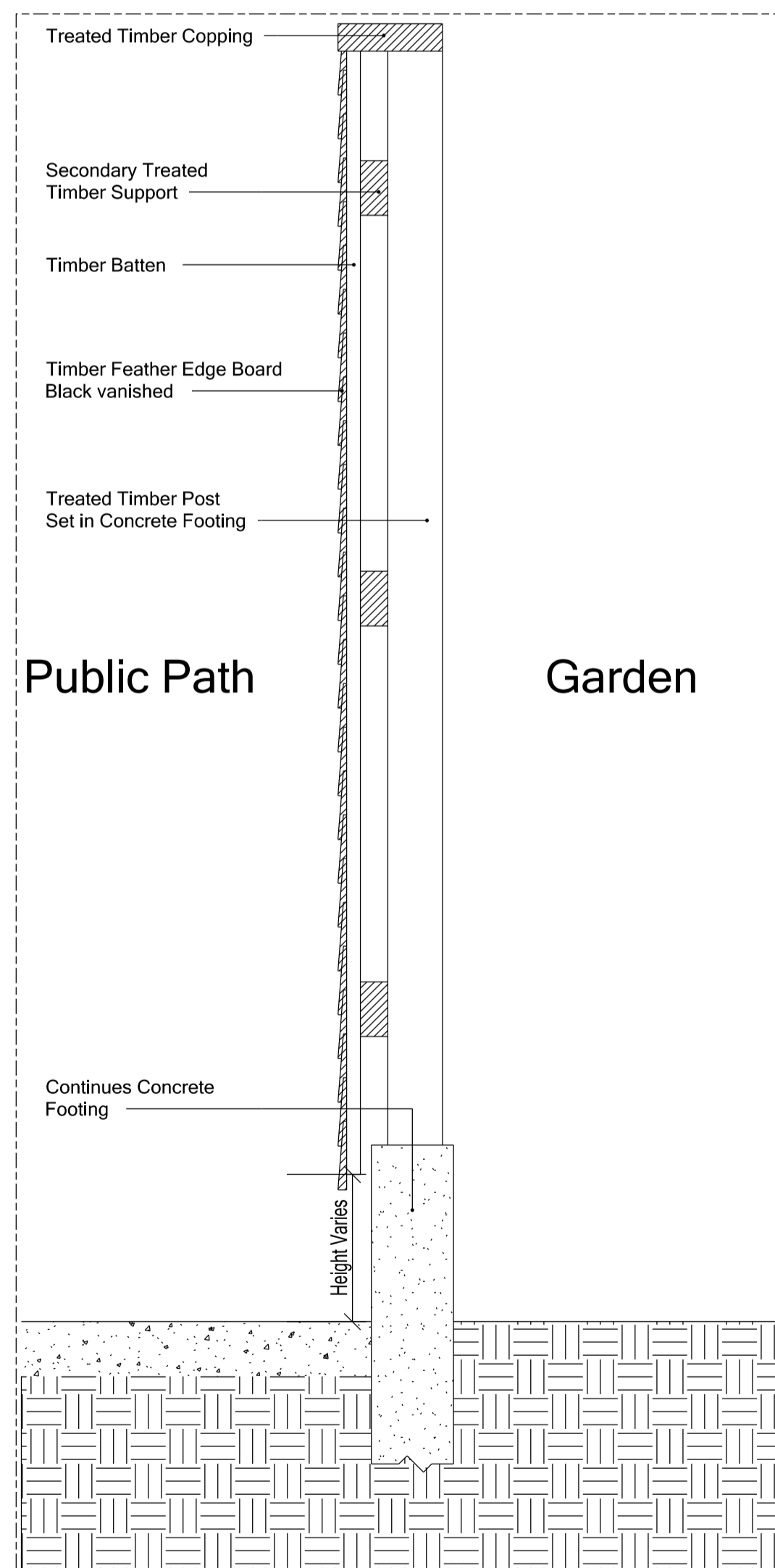
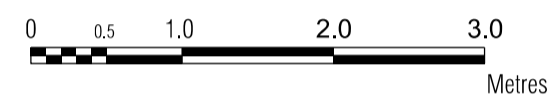
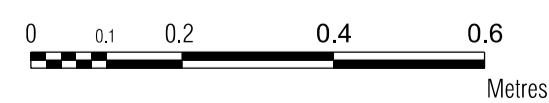


FENCE ELEVATION  
1:50@A1



FENCE SECTION  
1:10@A1



	2023/12/22	FOR COSTING
REV	DATE	



When this drawing is issued in uncontrolled CAD format it will be accompanied by a PDF version and is issued to enable the recipient to prepare their own documents / models / drawings for which they are solely responsible. The recipient should report all drawing errors, omissions and discrepancies to the architect. All dimensions should be checked on site by the contractor and such dimensions shall be the contractor's responsibility.

Panorama Design and Property Limited accepts no responsibility or liability for:-  
 - any use of this drawing by parties other than the party for whom it was prepared  
 - any alterations or additions to or discrepancies arising out of changes to the background information on which the drawings are based that was current at the time of issue, and which occur to that information after it has been issued by Panorama Design and Property Limited  
 - any loss or degradation of the information held in this drawing resulting from the translation from the original file format to any other file format or from the recipient's reading of it in any other programme or any version of the programme other than that which was used to prepare it  
 - the accuracy of survey information provided by others or for any costs, claims, proceedings and expenses arising out of reliance on such information  
 - any scaling from this drawing other than by the local planning authority solely for the purposes of the planning application to which it relates

PANORAMA DESIGN AND PROPERTY LTD  
 32 FOWEY AVENUE, LONDON IG4 5JT  
 TEL 07575274811 WEB WWW.PANORAMADP.CO.UK

job title  
 461 FOOTSCRARY ROAD

drawing title / location  
 FENCE DETAILS  
 PLANNING

drawn by	checked	scale	status
SZ	SZ		PLANNING
project	zone	source	classification
HEMA	-	-	(02)_310
			drawing no. revision
			-