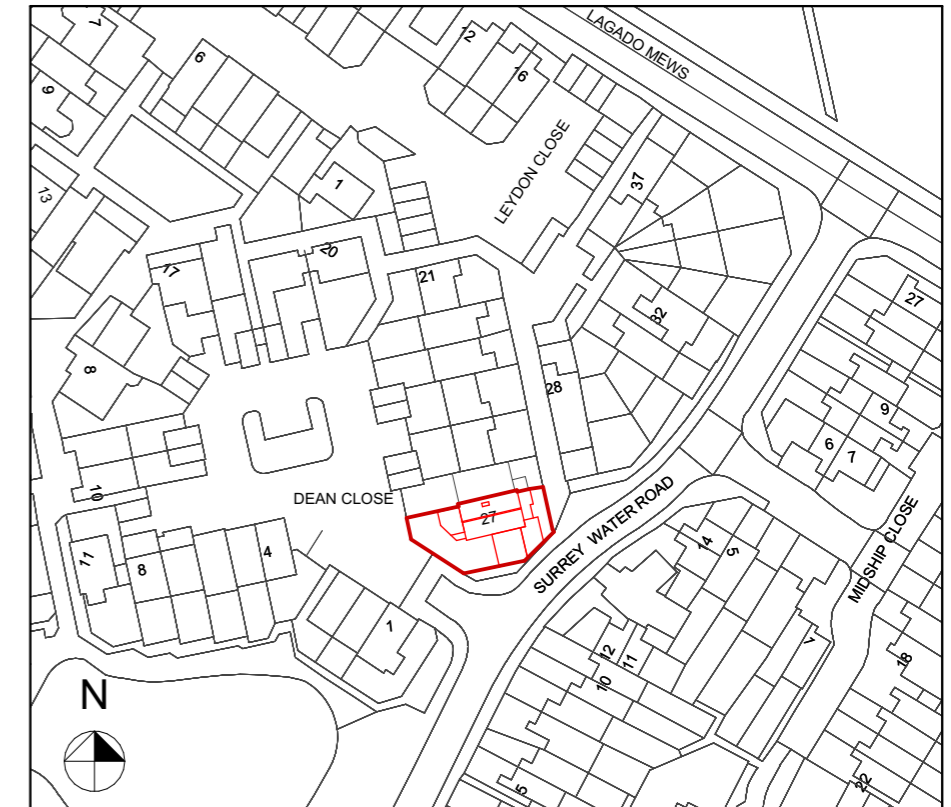
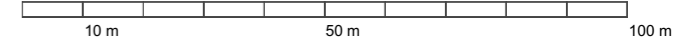




**PROPOSED BLOCK PLAN  
SCALE: 1:500**

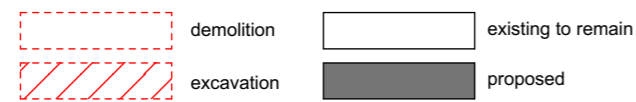


Plot 27  
Map number: TORCM2166103042268  
Map: A1: LEYDON CLOSE, SE16 5PF  
© Crown Copyright and database rights 2022 OS 100042766  
Data source: Ordnance Survey  
1 Year subscription from 15/06/2022 for 1 workstation.



**PROPOSED SITE PLAN  
SCALE: 1:1250**

**Note to builder:**  
All dimensions to be checked on site prior to construction. GDL Property Ltd. to be informed if any discrepancies. Not to scale!  
The drawing to be read in conjunction with all the relevant specialist drawings. All work to be supervised of assigned Building Control Specialist. GDL Property Ltd. owns the copyright of the design and the drawing, which must not be reproduced in any form without the written permission of GDL Property Ltd.



Rev.	Date	Description
A		
B		
C		
D		

Issue Date: 02/08/2022



Project:  
**27 LEYDON CLOSE**  
London, SE16 5PF

PROPOSED SITE MAP & BLOCK PLAN

**PLANNING**

Revision

Drawing Scale / A3

Designed by **monocromo.co.uk**

Drawing No. **A-107-PM-OS**