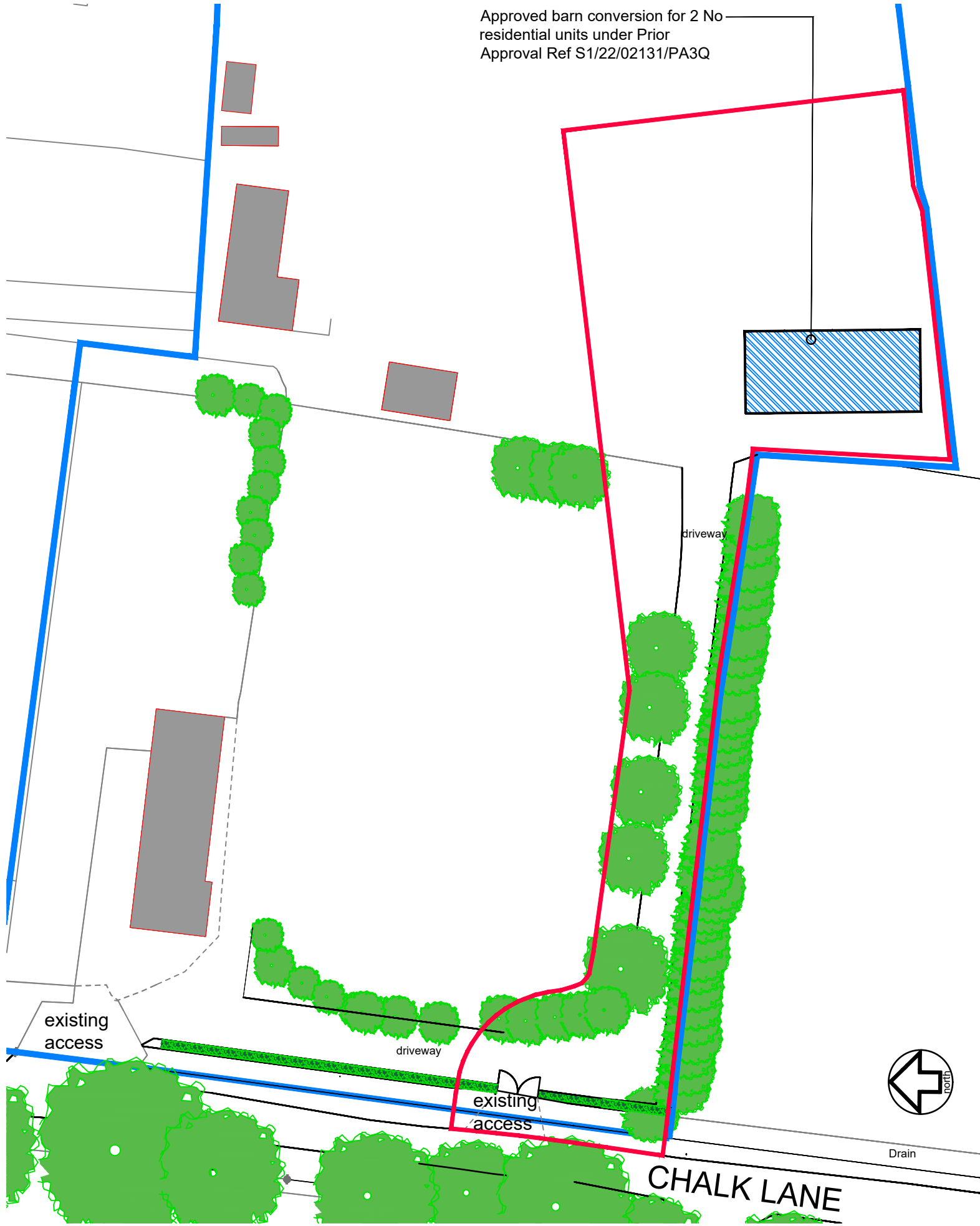
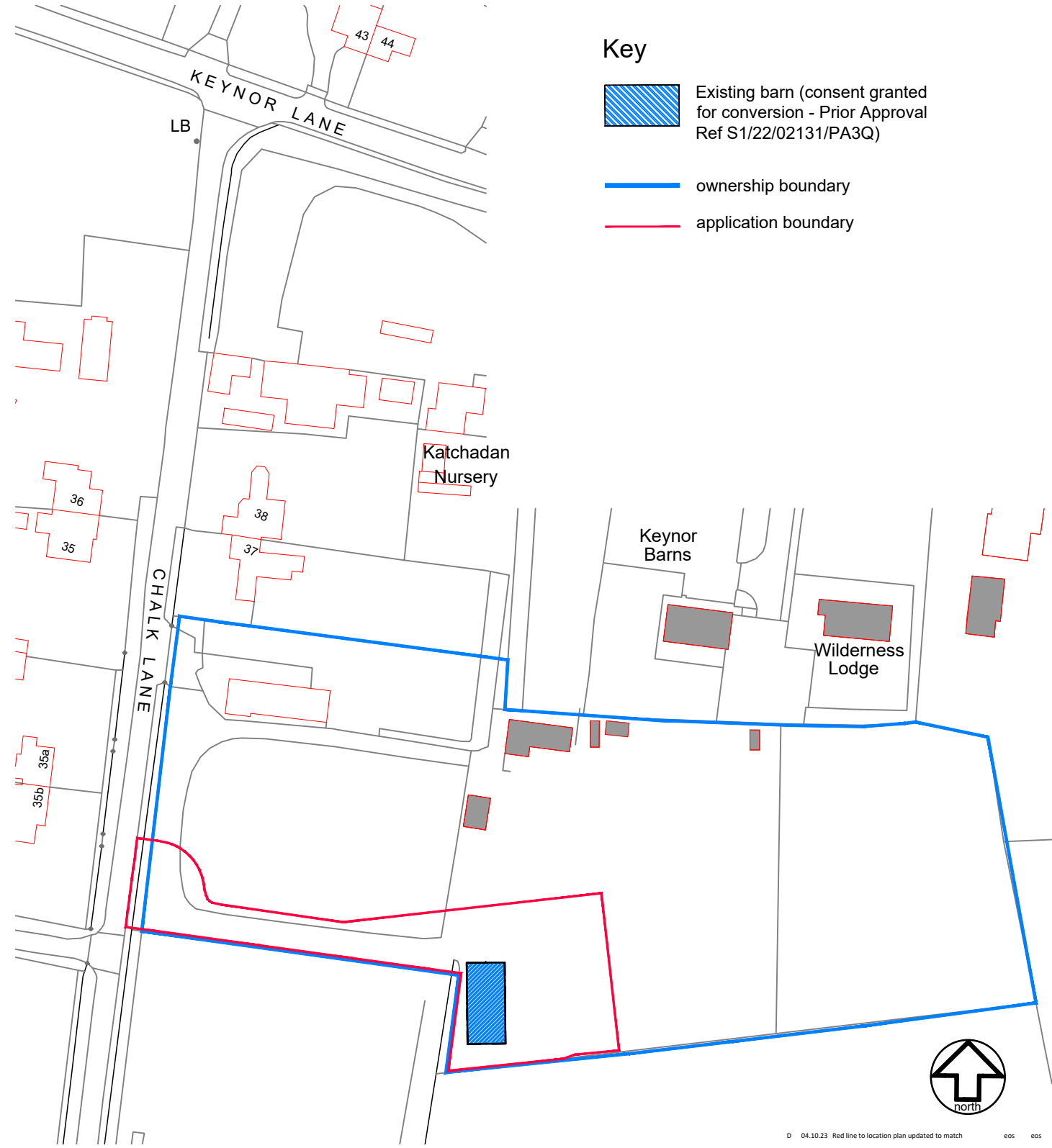
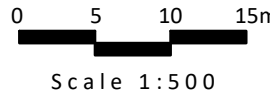


Approved barn conversion for 2 No residential units under Prior Approval Ref S1/22/02131/PA3Q

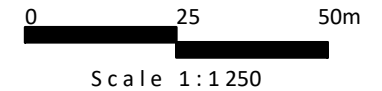





proposed site plan 1:500

existing site plan



proposed site plan 1:1250



- Key**
-  Existing barn (consent granted for conversion - Prior Approval Ref S1/22/02131/PA3Q)
 -  ownership boundary
 -  application boundary

rev.	date	details	drawn	check
D	04.10.23	Red line to location plan updated to match	eos	eos
C	11.09.23	landscape amended to survey	eos	eos
B	08.08.23	update to survey and red line amended	eos	eos
A	12.06.23	application boundary amended	eos	eos

issued for: **Information**

project:	Proposed Dwellings	project no:	2210
	Home Barn Place	dwg no:	010
	37 Chalk Lane	rev:	D
drawing:	Location and site plan	scale:	As specified
		drawn by:	date:
		eos	12.06.23
		checked by:	date:
		eos	26.06.23