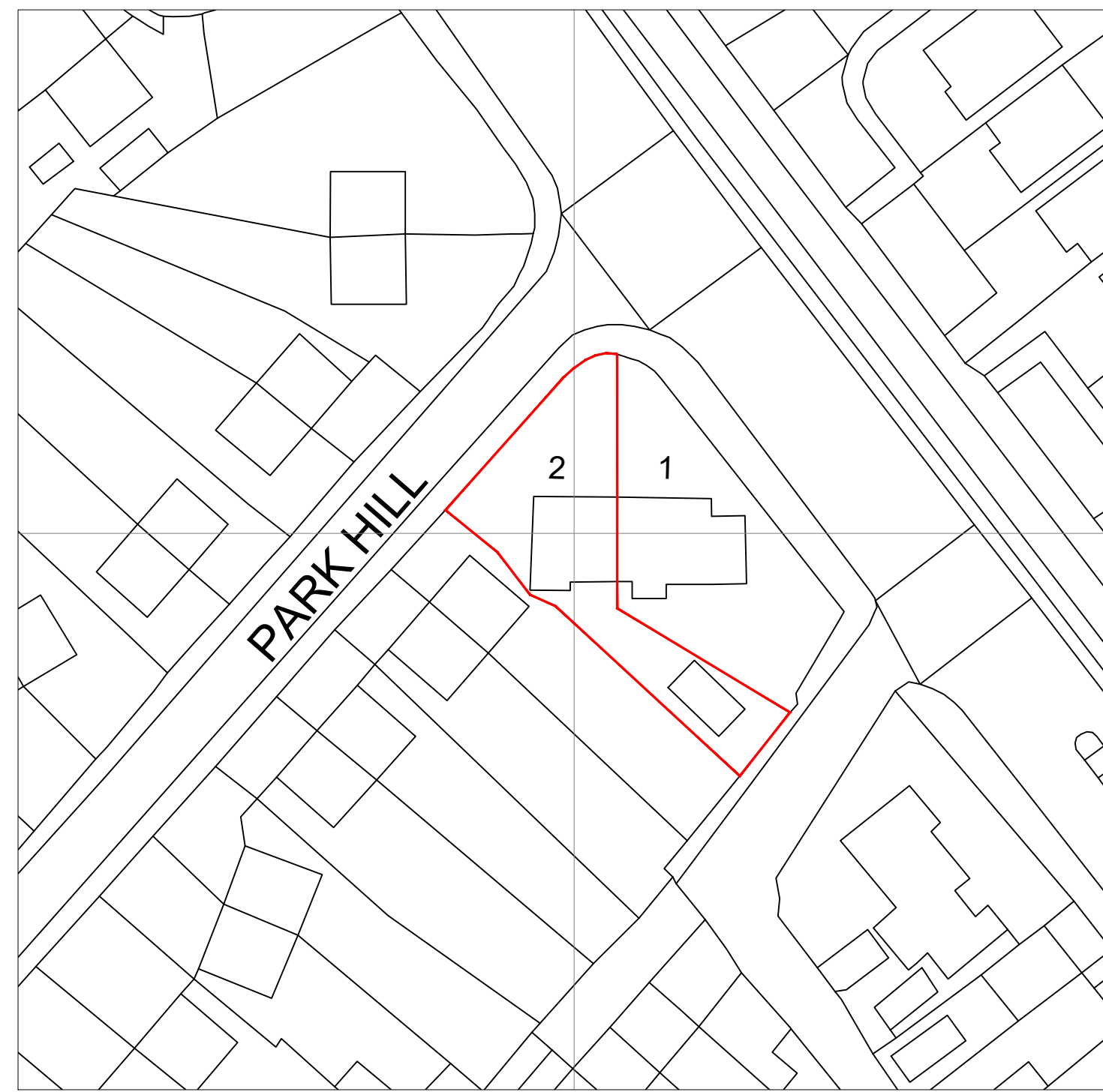
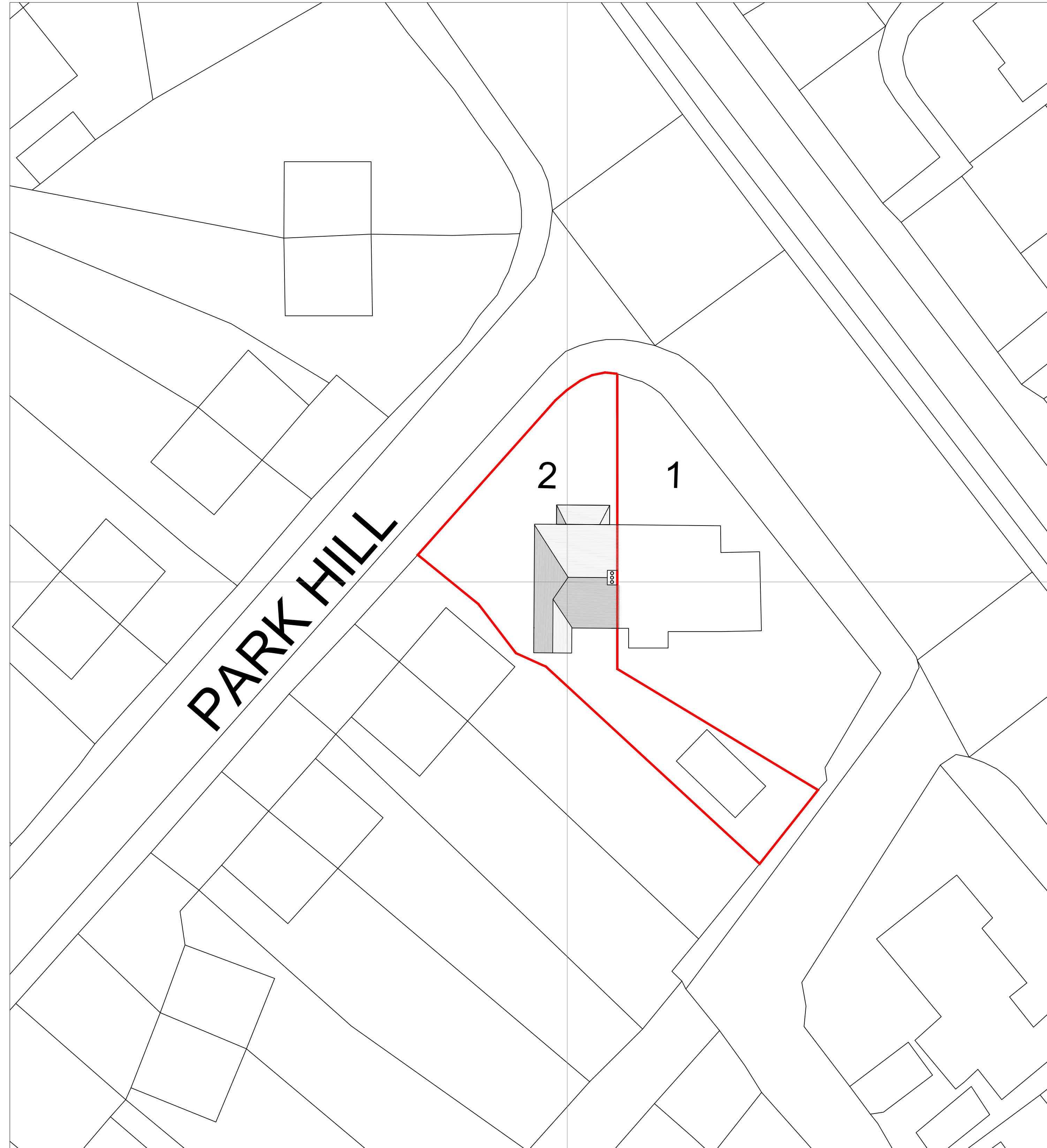


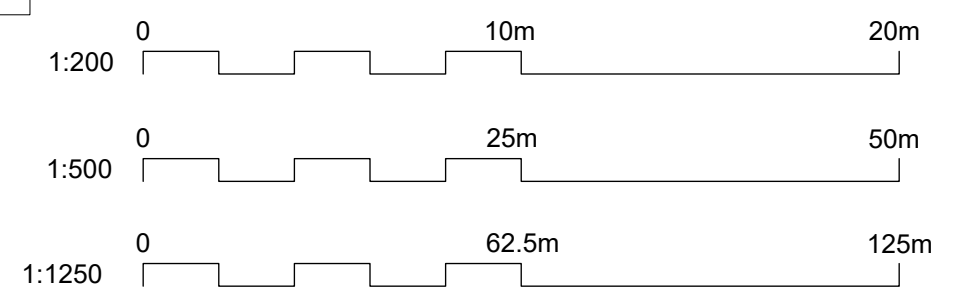
SITE LOCATION
Scale 1:1250



SITE LOCATION
Scale 1:500



BLOCK PLAN
Scale 1:200
(SHOWING PROPOSED)



00 SITE LOCATION AND BLOCK PLAN
SCALE AS SHOWN @ A1

CRDesignServices
Salvus House, Aykley Heads,
Durham, DH1 5TS
sales@crdesignservices.co.uk
www.crdesignservices.co.uk
Tel: 0191 645 6000

NOTES:

1. All dimensions to be checked on site.
2. Any discrepancies to be reported back to CR Design Services.
3. Refer to Structural specification for all structural elements.

OS Map Licence
OS Map data supplied by copla ltd trading as
UKPlanningMaps.com a licensed Ordnance Survey
partner (100054135). Data licenced for 1 year, Expiry
30 November 2024. Unique plan reference:
v1e//1032369/1391670

Rev | Date | Description

DRAWING NO	DATE	DRAWING	PROJECT
3116 - 00	08.01.24	SITE LOCATION AND BLOCK PLAN	2 PARKHILL ESTATE COXHOE, DURHAM DH6 4JH
DRAWN	SCALE		
AD	AS SHOWN @ A1		