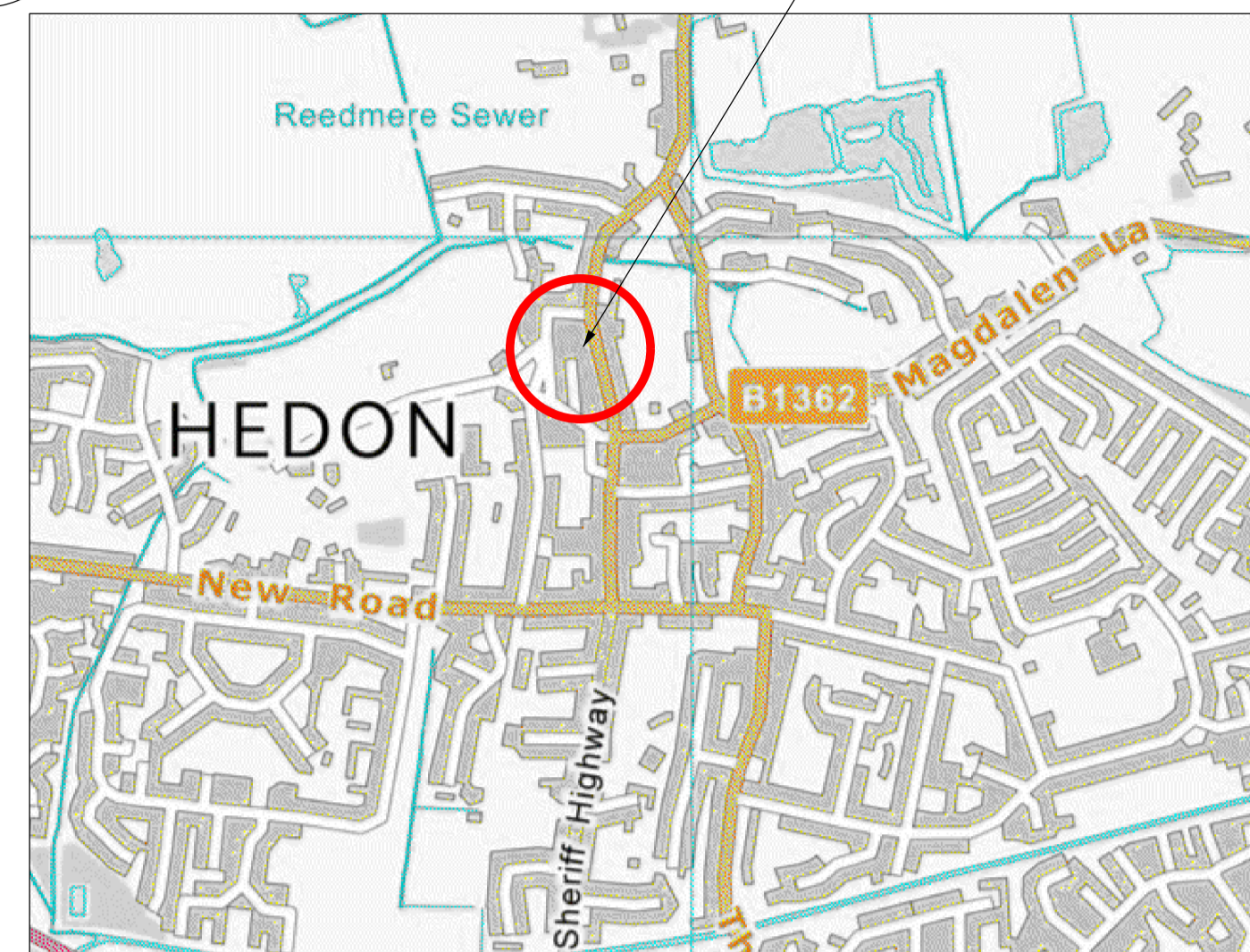
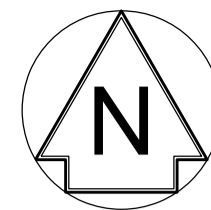
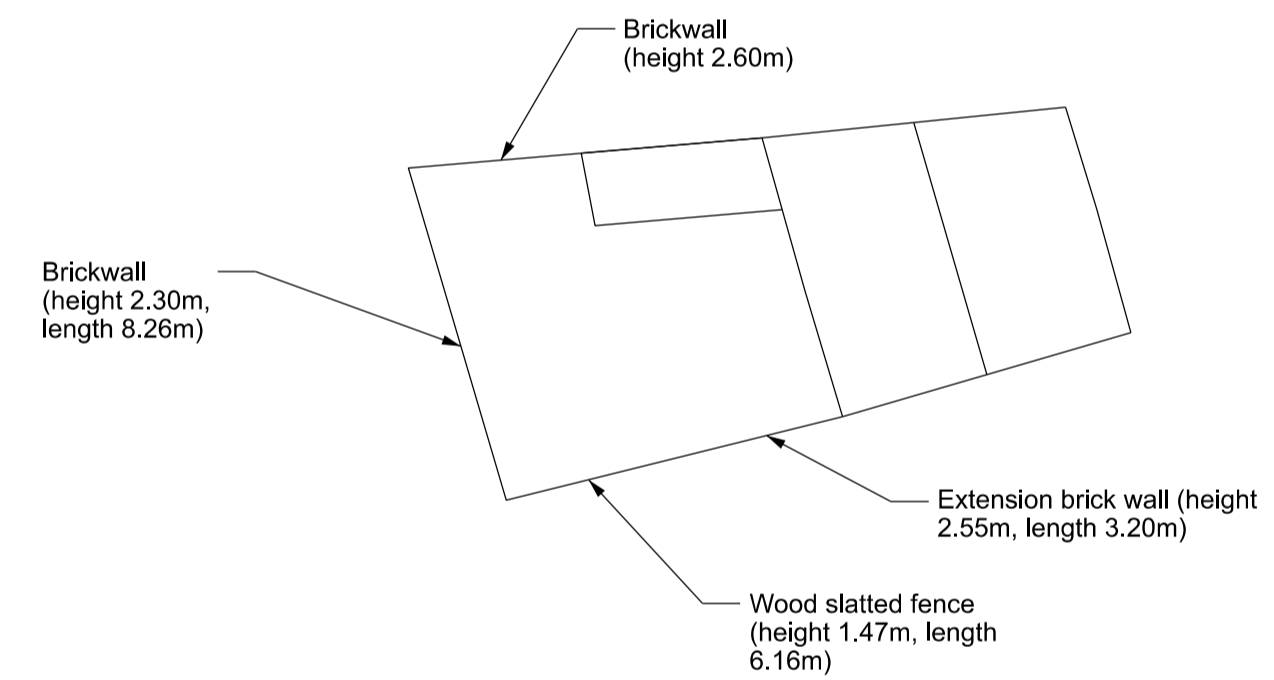



BLOCK PLAN
SCALE 1:200

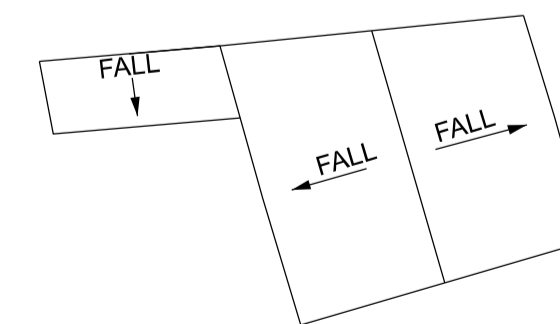



SITE LOCATION
Grid Reference (6 figure): TA188288
What3Words : printout.quietly.owned

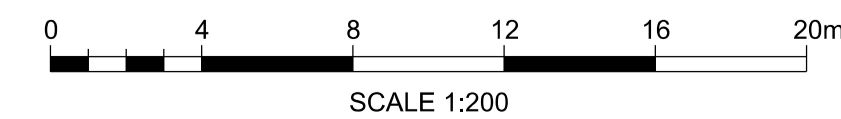
BLOCK PLAN
NTS



BOUNDARY PLAN
SCALE 1:200



ROOF PLAN
SCALE 1:200



Notes:

- All dimensions are in millimetres (mm) unless noted otherwise. DO NOT SCALE FROM THIS DRAWING. USE FIGURED DIMENSIONS ONLY.

IF IN DOUBT ASK

Issue	Date	Description	Drawn	Des.	Chkd.
-------	------	-------------	-------	------	-------

Suitability

Position	Name	Signature	Date

Endorsed by:

Client	Martin Hodgson
--------	----------------

Designer	Martin Hodgson
----------	----------------

Contractor

Contract No.

Contract Title	3 BED TERRACED HOUSE SOUTTERGATE HULL
----------------	---

ELR & Mileage

Drawing Title	EXISTING LOCATION AND BLOCK PLAN
---------------	-------------------------------------

Scale (A1)	AS SHOWN
------------	----------

Drawing No.	0001	Issue
-------------	------	-------